

# Resource Book for the Preparation of National Plans for Conservation of Crop Wild Relatives and Landraces



Nigel Maxted, Joana Magos Brehm and Shelagh Kell  
University of Birmingham  
United Kingdom



Front cover page (clockwise from top left): *Glycine soja* (Chen Bin), *Coffea mauritiana* (Ehsan Dulloo), 'Injir shaftaly', local variety of *Prunus persica*, Ordubad district, Nakhichevan Autonomous Republic, Azerbaijan (Mirza Musayev), *Zea mays* diversity, Chiapas, Mexico (Carolina Camacho)

Citation: Maxted N, Magos Brehm J and Kell S (2013) Resource book for preparation of national conservation plans for crop wild relatives and landraces.

## CONTENTS

CONTENTS .....	i
CONTEXT .....	1
<b>1.1 Importance of agrobiodiversity for food security .....</b>	<b>1</b>
<b>1.2 Threats and demands for agrobiodiversity .....</b>	<b>5</b>
<b>1.3 Agrobiodiversity conservation at national and international levels.....</b>	<b>10</b>
<b>1.4 Use of agrobiodiversity for crop improvement .....</b>	<b>14</b>
<b>1.5 Strategies for agrobiodiversity conservation .....</b>	<b>16</b>
<b>1.6 Global agrobiodiversity conservation .....</b>	<b>27</b>
<b>1.7 National agrobiodiversity conservation .....</b>	<b>30</b>
<b>1.8 Local agrobiodiversity conservation.....</b>	<b>34</b>
<b>1.9 Policy drivers of agrobiodiversity conservation and use .....</b>	<b>36</b>
<b>1.10 Aim and users of the resource book.....</b>	<b>38</b>
<b>1.11 How to use the Resource book.....</b>	<b>38</b>
<b>SECTION A. CROP WILD RELATIVES .....</b>	<b>56</b>
<b>A.1. Introduction.....</b>	<b>56</b>
<b>A.2. National CWR Conservation planning – an overview .....</b>	<b>61</b>
<b>A.3. National CWR checklist and inventory creation .....</b>	<b>68</b>
<b>A.4. Setting CWR conservation priorities.....</b>	<b>90</b>
<b>A.5. Genetic data analysis of priority species .....</b>	<b>112</b>
<b>A.6. Ecogeographic analysis of priority species .....</b>	<b>134</b>
<b>A.7. Novel threat assessment of priority CWR.....</b>	<b>156</b>
<b>A.8. Gap analysis of priority CWR.....</b>	<b>175</b>
<b>A.9. Establishment of <i>in situ</i> conservation goals.....</b>	<b>193</b>
<b>A.10. Implementation of <i>in situ</i> conservation priorities .....</b>	<b>207</b>
<b>A.11. Establishment and implementation of <i>ex situ</i> conservation .....</b>	<b>217</b>
<b>A.12. Monitoring CWR Diversity .....</b>	<b>227</b>
<b>A.13. Promoting the use of conserved CWR diversity .....</b>	<b>241</b>
<b>A.14. Information system and data management.....</b>	<b>249</b>

<b>SECTION B. LANDRACES</b> .....	<b>263</b>
B.1. Introduction.....	263
B.2. National LR Conservation planning - an overview .....	272
B.3. National checklist of landraces .....	276
B.4. National inventory of landraces and analysis .....	290
B.5. Threats and threat assessment of landrace diversity .....	313
B.6. Setting LR conservation priorities .....	324
B.7. Genetic data analysis of priority landraces .....	335
B.8. Gap analysis of priority landraces .....	347
B.9. Establishment of LR <i>in situ</i> conservation .....	362
B.10. Implementation of on-farm conservation.....	372
B.11. Establishment and implementation of <i>ex situ</i> LR conservation.....	400
B.12. Monitoring of landraces on-farm .....	409
B.13. Promoting the use of conserved LR diversity.....	417
B.14. Information system and data management.....	423
<b>SECTION C. CONCLUSIONS AND RECOMMENDATIONS</b> .....	<b>431</b>
C.1. Summary of conclusions.....	431
C.2. Recommendations.....	433
ANNEXES .....	cdxxxvii
Annex 1. ITPGRFA Annex 1 Priority crops.....	cdxxxvii
Annex 2. Major and minor food crop genera.....	cdxli
Annex 3. Consolidated list major and minor crop genera.....	cdxli
Annex 4. Extended List of Ecogeographic Data Descriptors .....	cdxlv
LIST OF FIGURES .....	cdli
LIST OF TABLES.....	cdlii
LIST OF BOXES .....	453

## SUMMARY

Crop wild relatives and landraces are key components of plant genetic resources for food and agriculture (PGRFA) and of overall agricultural biodiversity (or agrobiodiversity). Both of these plant groups are genetically diverse, locally adapted and represent a potential source of traits for adapting crops to changing environmental conditions and human needs, particularly in the face of the increasing negative impacts of climate change. If efficiently preserved and sustainably used, they can contribute significantly to an increase in food security, alleviation of human poverty and improvement of ecosystem stability. However, the diversity of both crop wild relatives and landraces is severely threatened by environmental mismanagement and socio-political pressures and is quickly being eroded or lost.

The need to effectively conserve and manage PGRFA is enshrined in a number of international agreements, including in the Convention on Biological Diversity and the International Treaty on Plant Genetic Resources for Food and Agriculture. FAO's Member Countries have long been calling for greater attention to the genetic conservation of crop and crop related diversity that is essential for food security, as well as improved collaboration and coordination of actions at national, regional and global levels. Recognizing the need to support a systematic and coordinated approach at global level to conserve diverse crops and crop wild relatives *in situ* (i.e., in their native environments), the Commission on Genetic Resources for Food and Agriculture is currently exploring options for establishing a global network for their *in situ* conservation and on-farm management.

Despite the increased political, scientific and public interest in conserving PGRFA, many countries still lack effective actions to systematically and effectively protect crop wild relative and landrace diversity *in situ* with adequate complementary back-up in *ex situ* facilities. *The Second Report on the State of the World's Plant Genetic Resources for Food and Agriculture* identified a number of gaps at national level, including the need to develop specific strategies for *in situ* conservation and on-farm management. This resource book aims to help guide national governments in developing a systematic approach to conservation and use of crop wild relatives and landraces. The focus is on *in situ* and on-farm conservation techniques, but methods for identifying *ex situ* conservation needs are also provided since a complementary approach is fundamental to ensure that genetic material is adequately conserved and available for utilization. The book is primarily intended for staff associated with National Plant Genetic Resources Programmes, but may also be valuable for universities and research organizations, NGOs and other institutions involved in conservation planning.

The resource book is divided into two parts: Part 1 focuses on the political and economic context of conservation and use of agrobiodiversity, and aims to provide national decision-makers with an overview of the key elements influencing this sector. Part 2 focuses on the technical aspects of planning genetic conservation and provides detailed protocols for planning and implementing complementary conservation activities. Particular importance is placed on: (a) the creation of national inventories; (b) prioritizing taxa for active conservation; (c) collation of

taxonomic, ecogeographic, genetic and threat data; (d) *in situ* and *ex situ* gap analysis; (e) development and implementation of complementary *in situ* and *ex situ* conservation recommendations, (f) monitoring conserved diversity; and (g) making the critical link between conservation and use to ensure the conserved resources are sustainably exploited. The protocols are illustrated with real-life examples and an extensive list of additional materials is provided to help the user in their work.

Both parts are designed to facilitate the development and implementation of a national plan for conservation and management of crop wild relatives and landraces. The preparation of a strategic plan will depend heavily on the local context, including the availability of baseline biodiversity data, the existing policy framework, the focal area and remit of the agencies which are responsible for formulating and implementing the plan, as well as on the resources available for its implementation. Nevertheless, the process of developing a strategic plan requires a series of decisions and actions that essentially follow the same pattern in all countries, including developing an effective consultation process, establishing a knowledge base, analysing conservation gaps, identifying priorities, and planning and implementing specific conservation actions. The resource book therefore provides a framework and guide to assist in the preparation of national plans, bearing in mind that the suggested steps do not necessarily have to be followed in the same predefined order.

## ACKNOWLEDGEMENTS

This Resource book was commissioned by FAO, as part of the ongoing work on implementing the rolling Global Plan of Action for Plant Genetic Resources for Food and Agriculture; in particular, Priority Activity Areas 1 to 4, which address *in situ* conservation and management.

A wide range of people have been involved in developing the content of this publication. The authors wish to acknowledge the contribution made in developing the structure and content of this publication by the experts who attended the workshop “*Conservation and sustainable use of PGRFA, a Toolkit for National Strategy development*” held in Lyme Regis, United Kingdom, 17th and 18th March 2011. In alphabetical order by family name: Nadiya Al-Saadi, Achille Ephrem Assogbadjo, Tania Carolina Camacho-Villa, Edwin Chiwona, Sónia Dias, Ehsan Dullo, Heli Fitzgerald, Baorong Lu, Valeria Negri, Suzanne Sharrock, Renzo Torricelli, José Valls and John Wiersema. We also wish to acknowledge the input of a number of experts who reviewed an early draft of the document: Maria Cristina Duarte, Dionysia Fasoula, Maarit Heinonen, José M. Iriondo, Helena Korpelainen, Juozas Labokas, Pedro Mendes Moreira, María Luisa Rubio-Teso, Tsevetelina Stoilova and John Wiersema, as well as those who provided some of the case studies and reference material: Jure Čop, Maria Cristina Duarte, Dionysia Fasoula, Vojtech Holubec, Marina Hovhannisyán, José M. Iriondo, Juozas Labokas, Pedro Mendes Moreira, María Luisa Rubio-Teso, Juan José Ruiz Martínez, Tamara Smekalova, Tsevetelina Stoilova and Rudolf Vögel.

The content of this document is entirely the responsibility of the authors, and does not necessarily represent the views of the FAO, or its Members.

## CONTEXT

### 1.1 Importance of agrobiodiversity for food security

A country's crop wild relatives (CWR) and landraces (LR) diversity constitute an important component of a nation's natural resources, as plant genetic resources for food and agriculture (PGRFA) they are available for utilisation by national, regional and international stakeholders; and form the basis of food and livelihood security (Maxted *et al.*, 2011).

CWR are species closely related to crops and are defined by their potential ability to contribute beneficial traits for crop improvement (Maxted *et al.*, 2006). They have been used increasingly in plant breeding since the early 20th century and have provided vital genetic diversity for crop improvement—for example, to confer resistance to pests and diseases, improve tolerance to environmental conditions such as extreme temperatures, drought and flooding and to improve nutrition, flavour, colour, texture and handling qualities (Hajjar and Hodgkin 2007, Maxted and Kell 2009). Almost all modern varieties of crops contain some genes derived from a CWR and in monetary terms, CWR have contributed significantly to the agricultural and horticultural industries, and to the world economy (Maxted *et al.* 2008a, Maxted and Kell 2009). Furthermore, as CWR are components of natural and semi-natural ecosystems, they also play a role in ecosystem functioning and thus in broader environmental sustainability and maintenance of ecosystem services.

The particular food security value of CWR has been recognized at least since Darwin discussed their study and conservation (1868), but it was Vavilov (1926) who was the first to promote their systematic conservation in practical terms. However, CWR conservation had remained widely neglected because the responsibility for their conservation has neither been adopted by agricultural agencies (whose remit is not wild species conservation) nor environment agencies (whose focus is not on PGRFA conservation). It is only relatively recently that their systematic conservation been addressed due to the growing interest in their use as gene donors (e.g., Maxted *et al.*, 1997a; Meilleur and Hodgkin, 2004; Heywood and Dulloo, 2005; Stolton *et al.*, 2006; Maxted *et al.*, 2008a), even though their value as gene donors has been extensively documented since the 1970s (e.g., Frankel, 1970; Jain, 1975; Prescott-Allen and Prescott Allen, 1986; Hoyt, 1988). Their economic value is now understood; for example, one recent estimate is that approximately 30% of modern crop production increase is due to the use of CWR genetic diversity and that this has an annual value of approximately US \$115 billion worldwide (Pimentel *et al.*, 1997).





Wild wheat CWR, *Aegilops triuncialis* growing near Meghri Armenia. Photo: N. Maxed



Wild cowpea CWR, *Vigna comosa*. Photo: S. Padulosi

LR are dynamic population(s) of traditional crop varieties that have some, if not all, of the following characteristics: historical origin, distinct identity and lacks formal crop improvement, as well as often being genetically diverse, locally adapted and associated with cultural practices and associated with traditional farming systems. The importance of LR is two-fold: they are of direct use in small-scale subsistence and commercial agriculture and constitute a potential source of novel genetic diversity for crop improvement. It can also be argued that LR diversity is more likely to be of use to plant breeders, because if a breeder cross their elite lines with a CWR then the progeny are likely to quite distinct from the elite line and the breeder will need several generations to get back to the semblance of the original elite line plus the desired CWR trait, whereas with a cross with a LR is less disruptive as the cross is with the species and obtaining the elite line plus the desired LR trait will be faster. Further, LR can be used directly by farmers, particularly in subsistence or marginal agriculture either as agricultural varieties in themselves or via crossing with locally adapted LR without suffering the potential yield loss that crossing with a CWR is likely to incur.



Cucurbit landrace 'Santorini. Photo: N. Maxted



Paul Watkins with wheat landrace 'Squareheads Master' Photo: N. Maxted

The increasing human population, periodic food shortages and current and expected effects of climate change have all led to raised awareness of the need for more attention to be paid to global and national food security. Globally, agriculture is being practiced in more adverse or marginal environments, whether due to human degradation of habitats, the demand for food forcing the expansion of agricultural lands or the effects of climate change. As a consequence, there is growing demand for the development of new varieties that can be adapted to these marginal environments and to the changing environmental conditions that have been rapidly evolving in recent years (Heywood *et al.*, 2007), as well as those expected in the coming decades due to the effects of climate change. This has stimulated the search for genetic material that can be used to confer pest and disease resistance and tolerance to various environmental conditions—in particular, resistance to drought, flooding and heat stress—in turn enhancing productivity, for which CWR and LR are potential sources (Heywood, 2007; Negri *et al.*, 2009). Additionally, inter- and intra-species crossing techniques have rapidly developed, facilitating the use of LR and CWR diversity in the improvement and creation of new varieties. Some examples include the use of: *Oryza rufipogon* to confer cold tolerance and other abiotic stress resistance in rice (*O. sativa*) in China (Song *et al.*, 2005), *Thinopyrum intermedium* and *Th. ponticum* to improve wheat (*Triticum aestivum*) for barley yellow dwarf virus immunity which was released all across the World (Ayala *et al.*, 2001), *Arachis batizocoi*, *A. cardenasii*, *A. duranensis*, *A. stenosperma* and *A. villosa* for rust and late leaf spot resistant to peanut (*A. hypogaea*) in India (Singh *et al.*, 2003), amongst many others (see Maxted and Kell, 2009 for reviews).

### **Box 1. Can current crop varieties cope with changing environments?**

The increasing human population and periodic food shortages have led to raised awareness of the need for global and sub-global food security. In turn, this has stimulated the search for genetic material that can be used to enhance productivity, disease resistance, and tolerance to various environmental conditions, for which CWR and LR are potential sources (Heywood 1997, Negri *et al.* 2009). As a consequence, there is a growing demand for the development of

novel varieties adapted to the new environmental conditions that have rapidly 'evolved' in recent years, as well as to meet the short-term adaptation goal of breeding new varieties that address changing consumer demands (Heywood *et al.* 2007). Additionally, inter and intra-species crossing techniques have rapidly developed facilitating the use of CWR and LR diversity in the improvement and creation of new varieties.

While climate change will directly impact CWR diversity, it will also undoubtedly alter the agro-environmental conditions under which our crops grow and thus impact agricultural production. It is likely that many current crop varieties will need replacement to enable them to better suit the new and changing agro-environments (e.g. Jones *et al.* 2003, Duveiller *et al.* 2007, Deryng *et al.* 2011, Li *et al.* 2011, Luck *et al.* 2011). Failure to meet this challenge could have a devastating impact on the global economy and social well-being. Genetic diversity offers an insurance against the harmful impacts of climate change and CWR are particularly likely to contain the breadth of genetic diversity necessary to combat these impacts because of the diversity of habitats in which they grow and wide range of conditions to which they are adapted (FAO 2008). Changes in climate are also expected to augment the risk of pest and disease spread and to affect precipitation regimes and cropping patterns in cultivated species, thus also affecting LR (Veteläinen *et al.* 2009a, Mercer and Perales 2010). Nevertheless, climatic change can lead to non-analogous climate conditions and their consequences are thus difficult to predict. Therefore, CWR and LR diversity is under threat from climate change, while at the same time they offer a critical means of mitigating the predicted impact of changes in climate.

New varieties may be produced by plant breeders, either independently of, or in collaboration with farmers. However, the continued cultivation of LR by farmers is also likely to continue to be of direct importance for food and livelihood security for individual families and communities; particularly the poorest people living in rural and marginal areas. LR are adapted to local environmental conditions and may be more productive, more nutritious, have a wider range of culinary uses, are less likely to suffer from pests, diseases and abiotic stresses, and have a wider cropping window. While many farmers who have replaced LR with modern cultivars have benefited, the consequences of introducing modern, highly bred, high yielding varieties into marginal lands can be disastrous because these varieties have been bred for general rather specific agro-ecosystem suitability. For example, the increase of uniformity and productivity of rapeseed agriculture led to the creation of optimal conditions for the spread of blackleg epidemic (caused by *Leptosphaeria maculans*) in Canada (Juska *et al.*, 1997). Marginal lands by definition deviate from the norm and here modern cultivars grown as monocultures are not adapted to the wide range of local environmental conditions; thus, they tend to be more vulnerable to pests and diseases and the effects of extreme environmental variables, such as drought, heat stress or flooding. However, LR have been selected by farmers over millennia to provide maximum production value despite the wide range of local environmental conditions; therefore, under these marginal conditions they can still out-perform modern cultivars.

## 1.2 Threats and demands for agrobiodiversity

Despite the importance of CWR and LR, there is an increasing loss of this diversity due to a number of social, economic and ecological factors:

- a. CWR and LR are expected to be affected by climate change (e.g., see Parmesan and Yohe, 2003; Root *et al.*, 2003; Thuiller *et al.*, 2005; Jarvis *et al.*, 2008; Lenoir *et al.*, 2008)— changes that are expected to augment the risk of pest and disease spread and to affect precipitation regimes and cropping patterns in cultivated species (Veteläinen *et al.*, 2009a; Mercer and Perales, 2010);
- b. LR are being lost due to their replacement with modern cultivars, the pressure of changing markets, as well as family needs and aspirations, which may include the abandonment of traditional practices; while CWR, like any other wild plant species are threatened by the loss, degradation and fragmentation of their natural habitats and competition from alien species;
- c. CWR are often associated with disturbed habitats such as field margins, forest edges and roadsides, and these populations are not being adequately conserved by ecosystem conservation agencies;
- d. LR are often associated with low-input traditional farming systems, many of which are being converted to more intensive high-input systems;
- e. CWR and LR diversity suffers from a lack of knowledge regarding its breadth, location and real use potential; for example, inventories are lacking for most countries and conserved CWR and LR diversity is largely uncharacterised or unevaluated (FAO 2010a). In particular, the lack of knowledge on how many traditional seed-saved varieties remain extant as well as on their traditional cultivation practices has been a severe constraint in their conservation and utilization. LR are commonly maintained by older people and diversity is being lost as their cultivation is not being undertaken by younger generations (Maxted 2006).

Further, climate change is predicted to have an even greater impact on diversity. Average temperatures are predicted to rise by 2–4°C over the next 50 years and cause considerable disturbance to regional and seasonal patterns of precipitation (IPCC 2007). Climate acts directly on growth and reproduction of plant species (e.g., Andrello *et al.* 2012) through physiological constraints and/or indirectly through ecological factors such as competition for resources (Shao and Halpin 1995), so changes in climate will inevitably affect species' survival. Several studies have already reported significant effects of climatic change over ecosystems and species (e.g. Parmesan and Yohe 2003, Root *et al.* 2003). Fischlin *et al.* (2007), for example, predict that by 2100, 10–30% of species globally are likely to go extinct as a result of climate change. Negative effects of climate change include loss, expansion, relocation and fragmentation of habitats, and changes in distribution, abundance, phenology and physiology of a wide range of species (Hughes 2000, Walther *et al.* 2002, Jarvis *et al.* 2008), as well as disruption of biotic interactions (Hughes 2000).

Thuiller *et al.* (2005) modelled the impact of different climate change scenarios on

the distribution of 1350 plant species and concluded that more than half of the species are predicted to become threatened with extinction by 2080 if they are unable to disperse. On the other hand, plant taxa have the ability to respond to climatic changes, as happened during the Quaternary when there were large-scale distribution shifts (Huntley 1990), so it is expected that they still maintain the ability to do so. In fact, the Thuiller *et al.* (2005) study predicted that if taxa are able to adapt through migration, then about 22% would become Critically Endangered and 2% Extinct. Additionally, some studies have reported a shift in species distribution towards the Poles or upwards in altitude with gradual earlier seasonal migrations and breeding (e.g. Parmesan and Yohe 2003, Root *et al.* 2003, Lenoir *et al.* 2008). Specifically for CWR, a comparative study of the likely impact on three crop gene pools (Jarvis *et al.* 2008) found 16–22% of CWR species would go extinct by 2055 and the majority of species showed greater than 50% loss of distributional range and the range that remained was highly fragmented.

Yet there is increasing demand to utilise this threatened resource:

- i. If crops are to increase production levels there is a need for new trait diversity outside that which has been historically used by farmers and plant breeders—CWR and LR offer the necessary, novel genetic diversity that can enhance crop productivity or commodity improvement, promote disease and pest resistance and increase tolerance of adverse or marginal environments;
- ii. Globally, agriculture is being practiced in more adverse or marginal environments, whether due to human degradation of habitats or the demand for food forcing the expansion of agricultural lands—the desired traits to grow crops in these environments are found in LR and CWR diversity;
- iii. There is a continuous and growing demand for novel diversity by breeders to be used in the development of new varieties due to the relatively short-term commercial lifespan of modern cultivars (usually 5–10 years);
- iv. Conventional and biotechnological breeding techniques have improved dramatically in recent years enabling more precise targeting of desirable traits, relatively easy transfer to the crop and less problems with the transfer of unwanted characteristics from exotic LR and CWR material; and
- v. The conservation of CWR in existing protected areas offers an additional ecosystem service to the protected areas themselves, so for limited additional resource commitment the perceived value of the protected areas can be significantly enhanced.

While both CWR and LR diversity is threatened, at the same time it offers a critical means of mitigating its impact on food security. Despite this wide recognition, it is only very recently that efforts to systematically assess their threat status have been undertaken. There are two main reasons for this: firstly, because of the already identified gap in the remit of conservation agencies to conserve CWR, and secondly, because of the technical challenges in quantifying and locating LR diversity—a prerequisite to their threat assessment. The current status of the threat to CWR and LR diversity is outlined in Box 2.

## **Box 2. Threat assessment of CWR and LR diversity—current status**

Significant progress has been made in assessing the loss of botanical diversity, particularly for regions where the flora is well known; for example, 21% of European vascular plant species were classified as threatened using the 1994 IUCN Red List Categories and Criteria (IUCN, 1994, and 50% of Europe's 4,700 vascular plant endemics are considered to be threatened to some degree ([www.redlist.org](http://www.redlist.org)). CWR are intrinsically no different to other wild plant species, and, like them, many are currently threatened with loss of diversity and/or extinction (Maxted *et al.*, 1997b; Stolton *et al.*, 2006), however, a review of Red List assessments using the more detailed current IUCN Red List Categories and Criteria (IUCN, 2001) showed that of the more than 25,000 CWR species present in Europe, less than 1% had been assessed (Kell *et al.*, 2008). Further, Maxted and Kell (2009) reviewed whether the CWR within 14 global priority crop gene pools had been threat assessed and found that only one, *Solanum*, had been partially assessed using the 2001 IUCN Red List Categories and Criteria.

Even though there is currently no comprehensive global review of CWR threat assessment, if as shown by Kell *et al.* (2008) the majority of wild plant species may be considered CWR (as there is at least one crop in the majority of genera), then a Global Red List of plants would be indicative of the threat facing CWR. Therefore, when the Sampled Red List Index for Plants project (Brummitt and Bachman 2010) recently found that 20% of all plants are currently threatened with extinction it can be implied that a similar proportion of CWR are likely to also be threatened. However, more specifically for European CWR IUCN Red List assessment was recently undertaken for 591 European CWR species in 25 crop gene pools/groups (Bilz *et al.*, 2011) and found that 11.5% (66) of the species are considered as threatened, with 3.3% (19) of them being Critically Endangered, 4.4% (22) Endangered and 3.8% (25) Vulnerable—a further 4.5% (26) of the species are classified as Near Threatened. While outside of Europe as part of the UNEP/GEF-supported project, 'In situ conservation of crop wild relatives through enhanced information management and field application', Bolivian CWR were prioritized and after collating ecogeographic data for 36 CWR genera and over 310 CWR species, threat assessments were undertaken and found that 14.6% (45) of the species are considered as threatened, with 2.3% (7) of them being Critically Endangered, 7.1% (22) Endangered and 5.2% (16) Vulnerable—a further 6.5% (20) of the species are classified as Near Threatened (Mora *et al.*, 2009). It is anticipated that these initiatives will act as a catalyst for more countries and regions to follow suit.

CWR resources are primarily threatened by loss, degradation and fragmentation of their natural habitats, whereas LR have been mostly affected by replacement with modern cultivars and changes in land use practices (monocultures, use of pesticides, etc.). Negri *et al.* (2009) argued that LR are the most threatened element of PGRFA because: a) they are being replaced by modern varieties promoted by agricultural advisors and breeding companies; b) the application of variety and seed certification legislation mitigates against the legal sale of LR; c) we have no idea how many traditional seed-saved varieties remain extant; d) we know widely from anecdotal evidence that LR maintainers are almost invariably elderly and their numbers are dwindling annually; e) the proportion of the total LR

diversity that is currently used by farmers or breeders is not systematically conserved *ex situ* in gene banks; f) there is only a handful of working on-farm LR conservation projects that are actively maintaining LR diversity; and g) LR conservation falls outside the remit of conventional conservation agencies. Having argued that LR are so uniquely threatened compared to other biodiversity components, globally there is no agreed method of LR threat assessment and no reliable estimate of how many LR are threatened.

Unlike CWR, it is not possible to use IUCN Red List Criteria within taxa, so they cannot be applied for LR assessment. There have in recent years been several attempts to either adapt the IUCN Red List Criteria or develop a parallel set of criteria to assess the level of threat facing LR diversity (Joshi *et al.* 2004; Porfiri *et al.* (2009) Padulosi *et al.*, 2012). However, there are few data available to assess LR extinction or genetic erosion—the data that are available are often not quantified rigorously, largely anecdotal or are based on variety nomenclature rather actual genetic diversity (FAO, 1999). However, there are individual papers that estimate the threat to or loss of LR diversity within a specific region; for example, Hammer *et al.* (1996) compared LR diversity extant between 1940 and 1991/93, and between 1950 and 1983/86 in Albania and southern Italy, and found that about 75% LR of all crops had been lost.

Thus it appears that the current threats to CWR and LR diversity is significant, if the potential threats posed by climate change are incorporated the threat to CWR and LR diversity is unprecedented.

At a strategic policy level the threat and use potential are recognised; the Convention on Biological Diversity (CBD) (CBD 1992 and [www.biodiv.org](http://www.biodiv.org)), the International Treaty on Plant Genetic Resources for Food and Agriculture (ITPGRFA) ([www.planttreaty.org/](http://www.planttreaty.org/)) and the Global Strategy for Plant Conservation (GSPC) ([www.biodiv.org/programmes/cross-cutting/plant/](http://www.biodiv.org/programmes/cross-cutting/plant/)) each stress the need to improve the efficiency and effectiveness of conservation actions targeting PGRFA. In decision VII/30, the Conference of the Parties (COP) of the CBD established the 2010 Biodiversity Targets (CBD 2002) that drew attention to the importance of conserving the “genetic diversity of crops, livestock, and harvested species of trees, fish and wildlife and other valuable species conserved ... restore, maintain, or reduce the decline of populations of species” and committed the parties “to achieve by 2010 a significant reduction of the current rate of biodiversity loss at the global, regional and national level as a contribution to poverty alleviation and to the benefit of all life on earth”. Specifically in relation to PGRFA, having failed to achieve previous targets, the GSPC (CBD 2010a) of the CBD calls for: “70 per cent of the genetic diversity of crops including their wild relatives and other socio-economically valuable plant species conserved, while respecting, preserving and maintaining associated indigenous and local knowledge” by 2020 in Target 9. Further, more effective CWR conservation is specifically highlighted as a priority in Target 13 of the recently established CBD Strategic Plan (CBD 2010b): “By 2020, the loss of genetic diversity of cultivated plants and domestic farm animals in agricultural ecosystems and of wild relatives is halted and strategies have been developed and implemented for safeguarding the genetic diversity of other priority socio-economically valuable species as well as

*selected wild species of plants and animals.*” In addition, the first UN Millennium Development Goals ([www.un.org/millenniumgoals/](http://www.un.org/millenniumgoals/)) highlighted the need of eradicating extreme poverty and hunger.

Therefore, both CWR and LR are critical components of PGRFA that can be utilized (either directly or indirectly) for wealth creation, food security and environmental sustainability in the 21<sup>st</sup> century; as such their conservation is critical to human well-being.



### 1.3 Agrobiodiversity conservation at national and international levels

While the value of CWR and LR for food and livelihood security is widely recognized, there is a lack of knowledge about the diversity that exists and precisely how that diversity may be used for crop improvement. CWR and LR inventories are lacking for most countries—without knowledge of how many populations, crops or taxa exist and at what locations, there is no possibility to plan for their systematic conservation. Furthermore, even for some of the most important crops in terms of global or regional food security, there is a lack of knowledge of the genetic relationships between taxa in the crop gene pool. On the other hand, *ex situ* conserved diversity remains largely uncharacterized or unevaluated. In addition, the lack of knowledge of how many traditional seed-saved varieties remain extant as well as of their traditional cultivation practices has been and remains a severe constraint in their conservation and utilization (Maxted, 2006; Negri *et al.*, 2009).

With the degradation and extinction of CWR and LR populations, not only is unique and valuable genetic diversity being lost, but also the associated indigenous cultivation and exploitation knowledge and the socio-economic and environmental benefits associated with their continued conservation and maintenance. There is therefore an urgent need to address the continued maintenance and conservation of CWR and LR at global, regional, national and local levels in order to maximize the availability of PGRFA for crop improvement and to increase productivity and food security—particularly for the most vulnerable farmers and rural people in developing countries.

This need has been encapsulated in a number of international conventions and strategies, notably the FAO International Treaty on Plant Genetic Resources for Food and Agriculture (ITPGRFA) ([www.planttreaty.org](http://www.planttreaty.org)), the FAO *Global Plan of Action for the Conservation and Sustainable Utilization of PGRFA* (*Global Plan of Action*, [www.globalplanofaction.org](http://www.globalplanofaction.org)), the CBD ([www.biodiv.org](http://www.biodiv.org)) and the Global Strategy for Plant Conservation (GSPC) ([www.biodiv.org/programmes/cross-cutting/plant/](http://www.biodiv.org/programmes/cross-cutting/plant/)). In 2002, the Conference of the Parties (COP) of the CBD established the 2010 Biodiversity Targets (CBD, 2002) which drew attention to the importance of conserving the “genetic diversity of crops, livestock, and harvested species of trees, fish and wildlife and other valuable species” and committed the parties “to achieve by 2010 a significant reduction of the current rate of biodiversity loss at the global, regional and national level as a contribution to poverty alleviation and to the benefit of all life on earth”. Specifically in relation to PGRFA, having failed to achieve previous targets, the GSPC (CBD, 2010a) calls for: “70 per cent of the genetic diversity of crops including their wild relatives and other socio-economically valuable plant species conserved, while respecting, preserving and maintaining associated indigenous and local knowledge” by 2020 (Target 9). Further, more effective CWR conservation is specifically highlighted as a priority in Target 13 of the recently established CBD Strategic Plan (CBD 2010b): “By 2020, the loss of genetic diversity of cultivated plants and domestic farm animals in agricultural ecosystems and of wild relatives is halted and strategies have been developed and implemented for safeguarding the genetic diversity of other priority socio-economically valuable species as well as selected

wild species of plants and animals.” In support of the ITPGRFA and endorsed by the COP to the CBD, the *Global Plan of Action* provides a “framework, guide and catalyst for action at community, national, regional and international levels” and “seeks to create an efficient system for the conservation and sustainable use of plant genetic resources, through better cooperation, coordination and planning and through the strengthening of capacities” ([www.globalplanofaction.org](http://www.globalplanofaction.org)).

The SoWPGR-2 (FAO, 2010a) notes that although the total number of *ex situ* holdings has increased since the First SoW Report (FAO, 1998), CWR diversity is still under-represented and further effort is required to mainstream on-farm conservation of LR diversity. It also highlights the fact that relatively little progress has been made in conserving wild PGRFA outside protected areas or in developing sustainable management techniques for plants harvested from the wild. The SoWPGR-2 also notes that *ex situ* conservation gaps are recognized and that action needs to be taken to fill these gaps. Given that the *raison d’être* for agrobiodiversity conservation is sustainable use by farmers and breeders, it is disappointing for the SoWPGR-2 to conclude that the number of plant breeders has remained relatively constant, while at the same time levels of public sector crop development have diminished and the private sector has focused on major crops alone. It can be argued that long-term security of CWR and LR conservation will pragmatically only be maintained if there is systematic use of the broad range of CWR and LR diversity conserved. There is therefore a need to strengthen plant breeding capacity and encourage greater pre-breeding initiatives that transfer adaptive traits from what many breeders regard as exotic backgrounds to more acceptable breeders’ material that avoid linkage drag of deleterious traits. One contemporary challenge for the conservation community is to work more closely with breeders to provide a more effective mechanism for access to genetic diversity of interest; an initiative of this kind has recently started in Europe (Maxted *et al.*, 2012) and it is anticipated that the research will provide useful results and recommendations for other regions and countries.



*Common wild rice (Oryza rufipogon Griffin.) panicle found in Northern Laos during an rice expedition trip in 2009 (photo: Bao-Rong Lu).*

Considering the socio-economic importance of CWR and LR, it is perhaps surprising that their conservation has not been more systematically addressed. The historic paradigm is that CWR and LR diversity is a resource that is and will always be readily available to breeders. Nonetheless, its erosion and extinction has reached levels where serious social and economic problems will arise unless threats are reduced and diversity secured as permanently as possible. To meet the new 2020 GSPC targets, along with other relevant international, regional and national strategies and legislation, a paradigm shift is required to systematically address the effective conservation of CWR and LR diversity, while at the same time promoting their enhanced but sustainable utilisation.

The *Second Report on the State of the World's Plant Genetic Resources for Food and Agriculture (SoWPGR-2)* (FAO 2010a) reported a substantial increase in interest and awareness of the value of CWR for crop improvement and the need to conserve these species at national level. An outline Global Strategy for CWR Conservation and Use has been drafted (Heywood *et al.* 2008), a new Specialist Group on CWR has been recently established within IUCN/SSC (Dulloo and Maxted 2008), and protocols for the *in situ* conservation of CWR have been developed since the 1990s (see Gadgil *et al.* 1996, Maxted *et al.* 1997a, Tuxill and Nabhan 1998, Zencirci *et al.* 1998, Vaughan 2001, Heywood and Dulloo 2005, Stolton *et al.* 2006, Iriondo *et al.* 2008, Hunter and Heywood 2011, Iriondo *et al.* 2011). However, progress has been slower for systematic LR conservation which is perhaps surprising given their relative ease of utilisation compared to CWR. The conservation of CWR and LR is a complex goal, involving diverse disciplines: for CWR it involves the PGRFA and nature conservation communities, and for LR it involves PGRFA, breeders and farming communities.

	
<p>Plant breeder in a modern laboratory (Photo FAO)</p>	<p>Traditional farmers in Koraput, India (Photo: L.B.Nilsen).</p>

Countries generally lack an adequate and reliable funding mechanism for the development and implementation of national programmes for the conservation and use of PGRFA (FAO 2010a). Nonetheless, of the 101 countries that provided information for both the *First Report on the State of the World's Plant Genetic Resources for Food and Agriculture* (SoWPGR-1) and SoWPGR-2, FAO (2010a) reported a slight increase in national PGRFA programmes from 53% in 1996 to 71% in 2009.

FAO (2010a) also reported a significant increase in the number of CWR inventories, with 28 countries reporting relevant activities compared to only 4 countries in 1996. However, these surveys are generally limited to single crops or small groups of species, or to certain regions within the countries. Despite this increase, no coordinated and systematic inventorying has been undertaken for both CWR and LR and this is mainly due to: lack of financial and human resources, deficient skills and knowledge, lack of (national) coordination, unclear responsibilities, low national priority, among other factors (FAO 2010a).

Regarding the *ex situ* conservation of PGRFA, FAO (2010a) reported an increased interest in collecting CWR, LR and neglected and under-utilized species. However, the majority of *ex situ* accessions are from major food staples, such as wheat and rice. On the other hand, many countries have reported an increase in the number of *in situ* and on-farm conservation activities, though these are not always well coordinated. The *in situ* conservation of PGRFA (in particular CWR) in wild ecosystems still occurs mainly passively without active management in protected areas (PA). On-farm management of genetic diversity has increasingly become part of national programmes, and the number of on-farm management projects carried out with the participation of local stakeholders has increased somewhat (FAO 2010a). However, most countries still do not have national programmes for *in situ* conservation of PGRFA. In fact, FAO (2010a) highlighted that *in situ* and *ex situ* conservation is still very incipient and further efforts are needed.

### **Box 3. Examples of inventories/surveys of CWR or crops as reported in some countries**

#### **AFRICA**

*Benin*: inventories and surveys of Egusi, yam, banana, Bambara groundnut, nutsedge, local green leafy vegetables, CWR of fonio.

*Mali*: 16 inventories and surveys of 12 major crops (e.g. sorghum, millet, cowpea, rice, peanut, garlic, shallot, etc.) in different parts of the country; however, there is no comprehensive coverage of wild relatives of millet, sorghum and African rice.

*Senegal*: inventories of agricultural species of fonio, millet, maize, cowpea and some traditional leafy vegetables.

#### **AMERICAS**

*Bolivia*: CWR inventories of potato (*Solanum*), cassava (*Manihot*), sweet potato (*Ipomea*), quinoa and “cañahua” (*Chenopodium*), peanut (*Arachis*), beans (*Phaseolus*), peppers (*Capsicum*), tree tomato (*Cyphomandra*), papaya (*Vaconvella*), cherimoya (*Annona*), pineapple (*Ananas*), blackberry (*Rubus*), cocoa (*Theobroma*), cashew (*Anacardium*), palm (*Bactris*) and Acai (*Euterpe*); can be found at <http://www.cwrbolivia.gob.bo/inicio.php>.

*Brazil*: CWR and crop inventories of cucurbits, cotton, peanuts, rice, cassava, maize and “pupunha”.

#### **ASIA AND THE PACIFIC**

*Japan*: survey to determine what LR were cultivated (1984-2000).

*Lao People’s Democratic Republic*: survey of CWR and/or LR with the purpose of *ex situ* conservation of rice, and other annual or perennial crops (e.g. maize, cassava, sweet potato, sugarcane).

*Sri Lanka*: CWR inventories of rice, *Piper*, green gram/black gram (*Vigna*), banana, *Cinnamomum* and can be found at [http://www.agridept.gov.lk/other\\_pages.php?heading=CWR](http://www.agridept.gov.lk/other_pages.php?heading=CWR).

#### **NEAR EAST**

*Jordan*: sixteen target crops gene pools of global or regional significance and their wild relatives were studied and strategies for their conservation (2002-2005).

*Pakistan*: CWR of particular crops have been identified (e.g. wheat, barley, rice, Sorghum, millet, cotton, mustard, kenaf, chickpea, pome fruits, tree nuts, etc.).

*Uzbekistan*: CWR of *Allium*, *Malus*, *Juglans*, *Pistacia*, *Amygdalus*, *Hordeum*.

Sources: FAO Country Reports (2010b), Hunter and Heywood (2011)

### **1.4 Use of agrobiodiversity for crop improvement**

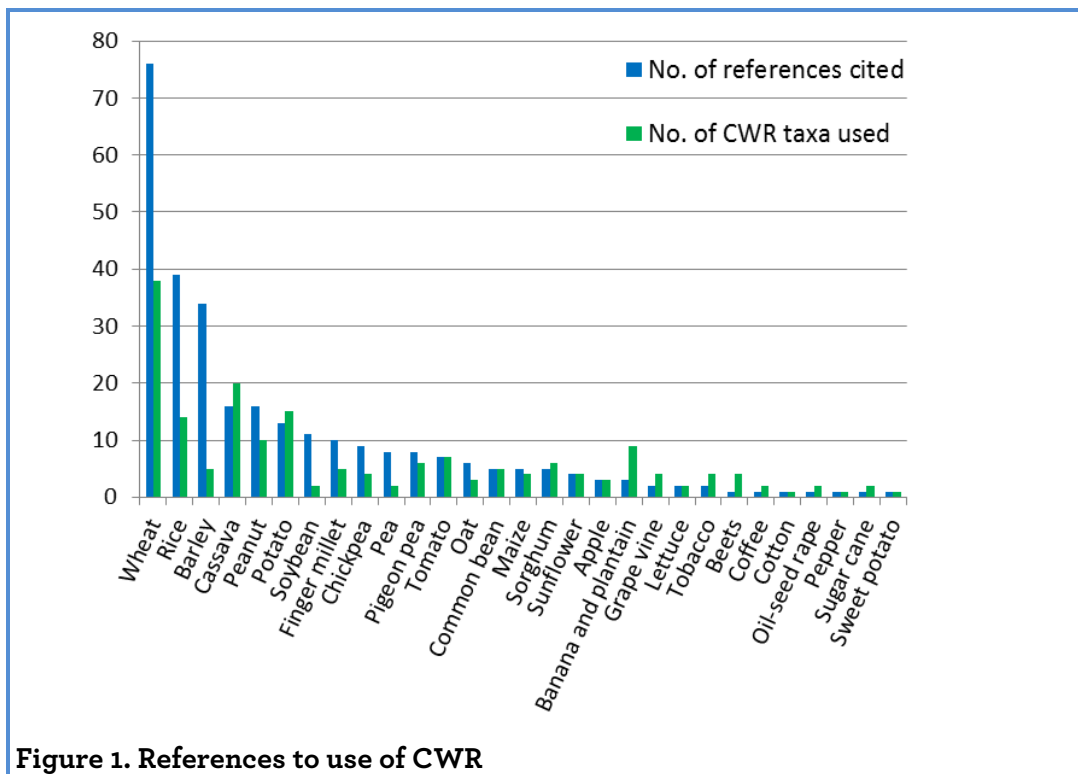
There are numerous ways in which LR/CWR diversity use in breeding can be promoted, but traditionally this has focused on identifying traits of interest through phenotypic characterization and evaluation. This has in many cases proved prohibitively expensive. The First SoW Report (FAO, 1998) highlights the fact that two thirds of globally conserved *ex situ* germplasm lack basic passport data, 80% lack characterization data and 95% lack evaluation data, making the use of such germplasm, including CWR germplasm, much more difficult than it need be. The SoWPGR-2 (FAO, 2010a) details several new international initiatives since 1998 that support the increased characterization and evaluation of germplasm, including the fairly widespread adoption of core collections that are adequately characterized and evaluated. However, it still concludes that “the country reports were virtually unanimous in suggesting that one of the most significant obstacles to a greater use of PGRFA is the lack of adequate characterization and evaluation data and the capacity to generate and manage such data”.

#### **Box 4. Use of PGRFA diversity for crop improvement**

LR and CWR present a tangible resource of actual or potential economic benefit for humankind at national, regional and global levels. Exploitation of their diversity has existed for millennia, with farmers using variation within and between species to improve their crops from the beginnings of agriculture. For example, subsistence farmers in Mexico would annually grow cultivated corn near its wild relatives to facilitate introgression between the CWR and the crop as a means of crop enhancement (Hoyt, 1988). These species and this process are as important to humankind today as they were to the earliest farmers. Developments

in the biotechnology industries are now allowing more precise transfer of genes, even in the case of CWR from more distantly related species, further enhancing the value of LR and CWR.

Tanksely and McCouch (1997) and Hajjar and Hodgkin (2007) argued that breeders were not fully exploiting the potential of CWR. Historically, breeders relied on searching for specific beneficial traits associated with particular CWR taxa rather than searching more generally for beneficial genes, and they avoided transfer into polyploid crops where transfer was more difficult (e.g., rice, sorghum and sweet potato). The likely use of LR diversity is thought to be extensive but precise quantification is limited because of the potential commercial sensitivity of the information to competing breeding companies. The use of CWR diversity in crop improvement programmes for 29 major crops has recently been reviewed by Maxted and Kell (2009), who reported that for these crops, there are 234 references that report the identification of useful traits in 183 CWR taxa (Figure 1). The review showed that the degree to which breeders use CWR species varies between crops, with CWR use being particularly prominent in barley, cassava, potato, rice, tomato and wheat improvement, rice and wheat being the two crops for which CWR have been most widely used, both in terms of number of CWR taxa used and successful attempts to introgress traits from the CWR to the crop. The number of publications for the papers detailing the use of CWR in breeding has increased gradually over time-presumably as a result of technological developments for trait transfer-with 2% of citations recorded prior to 1970, 13% in the 1970s, 15% in the 1980s, 32% in the 1990s and 38% after 1999. The most widespread CWR use has been and remains in the development of disease and pest resistance, with the references citing disease resistance objectives accounting for 39%, pest and disease resistance 17%, abiotic stress 13%, yield increase 10%, cytoplasmic male sterility and fertility restorers 4%, quality improvers 11% and husbandry improvement 6% of the reported inter-specific trait transfers. It can also be seen from this review that since the year 2000 the number of attempts to improve quality, husbandry and end-product commodities has increased substantially. However, the exploitation of the potential diversity contained in CWR species appears to be hit and miss as the approach by breeders to CWR use has not been systematic or comprehensive; therefore, the vast majority of CWR diversity remains untapped for utilization.



The bottleneck over systematic characterization and evaluation has been acknowledged almost since the need for their conservation was recognized in the late 1960s and early 1970s (Frankel and Bennett, 1970). It could be argued that simply increasing the amount of ‘traditional’ characterization and evaluation is unlikely to result in the required step change in the exploitation of LR/CWR diversity. However, such novel techniques as using ‘next generation technologies’ to screen thousands of samples of germplasm for those interesting gene variants that are adaptively important (Nordborg and Weigel, 2008) or ‘predictive characterization’ which uses spatial analysis of germplasm passport data to predict which germplasm might have desired traits (see Bhullar *et al.*, 2009), offer an alternative to conventional characterization and evaluation. Ultimately, unless the professionals involved with LR/CWR conservation can ensure that conserved germplasm is held in a form better suited for breeders and other user groups and that there is less of a barrier between conservation and utilization, then the use of conserved PGRFA diversity is not likely to improve.

### 1.5 Strategies for agrobiodiversity conservation

There are a number of potential approaches to achieve systematic global or sub-global (regional, national and local) CWR and LR conservation. Regardless of the approach, the systematic conservation of CWR and LR diversity involves the complementary application of *in situ* and *ex situ* strategies. The fundamental difference between these two strategies is: *ex situ* involves the location, sampling, transfer and storage of populations to conserve a particular species away from the original location, whereas *in situ* conservation involves the location, designation, management and monitoring of populations to conserve a particular species

within its natural habitat or where it has developed its distinctive characteristics (Maxted *et al.* 1997c). *In situ* conservation strategies have two distinct techniques: genetic reserve and on-farm conservation. Genetic reserves are designated for wild species (such as CWR) and are defined as “the location, management and monitoring of genetic diversity in natural wild populations within defined areas designated for active, long-term conservation” (Maxted *et al.* 1997b). On-farm targets LR conservation and is defined as “the sustainable management of genetic diversity of locally developed crop varieties (landraces), with associated wild and weedy species or forms, by farmers within traditional agricultural, horticultural or agri-silvicultural systems” (Maxted *et al.* 1997b). The precise combination of *in situ* and *ex situ* techniques will vary according to the species being conserved, resources available for conservation and the potential value and use of the species. Historically, PGRFA have primarily been conserved using *ex situ* methods (e.g., see Frankel and Bennet, 1970; Frankel, 1973; Frankel and Hawkes, 1975; Brown *et al.*, 1989; Frankel *et al.*, 1995; Guarino *et al.*, 1995; Hawkes *et al.*, 2000; Smith *et al.*, 2003) (Box 5). However, recent research has questioned whether LR diversity can be effectively conserved *ex situ* due to the genetic bottleneck associated with sampling and multiplication/regeneration in gene banks and the constantly and relatively rapidly changing genetic diversity within populations (Negri and Teranti, 2010), and has highlighted the fact that CWR are very poorly represented in *ex situ* collections worldwide (Maxted and Kell, 2009), most attention having been paid to maintaining obsolete cultivars, breeding lines, genetic stocks and LR. It is also widely agreed since the inception of the CBD that *in situ* conservation should be the primary conservation strategy, with *ex situ* employed as a backup, because in contrast to *ex situ* conservation, *in situ* conservation promotes natural gene exchange and continued evolution of LR and CWR populations (CBD, 1992; FAO, 1996, 2001; Brush, 1999; Maxted *et al.*, 1997a; Heywood and Dulloo, 2005; Stolton *et al.*, 2006; Negri *et al.* 2009).

#### **Box 5. PGRFA conservation techniques**

There are two fundamental strategies used for PGRFA conservation and within each there are a range of techniques (FAO, 1996):

##### ***In situ* techniques**

*In situ* conservation is the conservation of ecosystems and natural habitats and the maintenance and recovery of viable populations of species in their natural surroundings and, in the case of domesticates or cultivated species, in the surroundings where they have developed their distinctive properties (CBD, 1992). *In situ* conservation involves the location, designation, management and monitoring of target taxa in the location where they are found (Maxted *et al.*, 1997c). There are relatively few practical examples of *in situ* conservation for CWR species, but examples include *Zea perennis* in the Sierra de Manantlan, Mexico (UNESCO, 2007); *Aegilops* species in Ceylanpinar, Turkey (Ertug Firat and Tan, 1997); and *Solanum* species in Pisac Cusco, Peru (IUCN, 2003). *In situ* conservation of LR is also deficient but few examples do exist: sorghum, chickpea, field peas, and maize in Ethiopia (Worede 1997), and threatened crop LR that showed a potential market and/or a good adaptation to local soil and climatic



conditions (wheat, flax, lentil, grass pea, chickpea, cowpea and faba beans) in Georgia (Jorjadze and Berishvili, 2009).

- Genetic reserve<sup>1</sup> conservation involves the conservation of CWR in their native habitats. It may be defined as “the location, management and monitoring of genetic diversity in natural wild populations within defined areas designated for active, long-term conservation” (Maxted *et al.*, 1997c). Practically, this involves the location, designation, management and monitoring of genetic diversity at a particular location. The site is actively managed, even if that active management only involves regular monitoring of the target taxa, and conservation is long term, because significant resources will have been invested to establish the genetic reserve (Maxted *et al.*, 2008d). This technique is the most appropriate for the bulk of CWR species, whether they possess orthodox or non-orthodox seeds.
- On-farm conservation involves conserving LR within traditional farming systems and has been practised by farmers for millennia. Each season the farmers keep a proportion of harvested seed for re-sowing in the following year. Thus, the LR is highly adapted to the local environment and is likely to contain locally adapted alleles or gene complexes. On-farm conservation may be defined as: “the sustainable management of genetic diversity of locally developed landraces with associated wild and weedy species or forms by farmers within traditional agriculture, horticulture or agri-silviculture systems” (Maxted *et al.*, 1997c).
- Home garden conservation – crops are grown as small populations and the produce is used primarily for home consumption. Home garden conservation is a variation on on-farm conservation and may be defined as: “the sustainable management of genetic diversity of locally developed traditional crop varieties by individuals in their back-yard” (Maxted *et al.*, 1997c). Its focus is usually on vegetables, medicinal plants and spices (e.g., tomatoes, peppers, coumarin, mint, thyme, parsley, etc.). Orchard gardens, which are often expanded versions of kitchen gardens, can be valuable reserves of genetic diversity of fruit and timber trees, shrubs, pseudo-shrubs, such as banana and pawpaw, climbers and root and tuber crops as well as the herbs.

### ***Ex situ* techniques**

*Ex situ* conservation is the conservation of components of biological diversity outside their natural habitats (CBD, 1992). The application of this strategy involves the location, sampling, transfer and storage of samples of the target taxa away from their native habitat (Maxted *et al.*, 1997c). LR and CWR seeds can be stored in gene banks or in field gene banks as living collections. Examples of major *ex situ* collections include the International Maize and Wheat Improvement Centre (CIMMYT) gene bank with more than 160,000 accessions (i.e., samples collected at a specific location and time), the International Rice Research Institute (IRRI) with the largest collection of rice genetic resources, and the Millennium Seed Bank at the Royal Botanic Gardens, Kew with the largest collection of seed of 24,000 wild species. Important national/regional collections include: coffee in Côte d’Ivoire, Ethiopia, Cameroon, Kenya, Madagascar and Tanzania; sesame in Kenya; cassava in Malawi, Zambia and Tanzania, and sweet potato in Mauritius, Zambia, Swaziland and Tanzania (FAO, 2010a).

Furthermore, integral to *in situ* management of PGRFA are a number of potential positive socio-economic and environmental outcomes; these may include improved diet and nutrition, increased self-sufficiency and livelihood security for farmers and rural communities, maintenance of indigenous knowledge and local cultural practices, low-input sustainable land management practices, and the maintenance of ecosystem services—all factors that add weight to the need for promoting, supporting and sustaining *in situ* management of PGRFA.

Of the two conservation strategies (*in situ* and *ex situ*), the highest proportion of LR and CWR diversity is actively conserved *ex situ*; although the coverage is far from systematic. It is difficult to quantify the amount of LR diversity held *ex situ* because whether the material is LR is often not recorded. For LR there is also the problem over whether nomenclatural or genetic distinction is used to identify them; just because two farmers say they are growing different LR and give them different names, are they really genetically different? We have better knowledge of the *ex situ* conservation status of CWR, but most of this knowledge is based on studies of European gene bank collections. The First SoW Report (FAO, 1998) estimated that 4% of governmental, 14% of CGIAR and 6% of private gene bank holdings were of wild species; however, these included both CWR and non-CWR wild species. Dias and Gaiji (2005) estimated that approximately 4% of *ex situ* holdings in European gene banks are of CWR (37,528 accessions of 2629 species in 613 genera out of a total of 925,000 accessions of 7950 species in 1280 genera). The ratio of the number of accessions of cultivated species to wild species is striking, with an average of 167 for each cultivated species and 14 for each wild species, giving a ratio of 12:1, which is particularly surprising given that most diversity is located in wild species (Maxted *et al.*, 2008a). Later, Dias *et al.* (2012) calculated that a total of around 9% of gene bank accessions held by European gene banks are of wild origin and that these represent 7,279 species. This increase is most likely due to improved information management in gene banks and an increase in the number of gene banks providing data to the central European repository, EURISCO (<http://eurisco.ecpgr.org>), rather than a significant increase in the number of CWR samples being collected and stored.

There are few examples of on-farm conservation projects that have proven sustainable in the longer term, but methodologies for the design, establishment, management and monitoring of CWR in genetic reserves are available (see Gadgil *et al.*, 1996; Maxted *et al.*, 1997b; Heywood and Dulloo, 2005; Stolton *et al.*, 2006; Iriondo *et al.*, 2008); however, full practical implementation remains limited. As noted by Meilleur and Hodgkin (2004), there are: “weak links between the ‘site-selection and/or management-recommendations’ process and the ‘official-protected-site and/or management-change-designation’ process”. In other words, moving from the stage of identifying genetic reserve sites and making management recommendations, to official site designation and practical management remains a significant challenge. The lack of notable examples of the ‘CWR site selection to reserve establishment’ process may possibly be explained by the inherent requirement to bring together the agricultural conservation community who identify the priority CWR taxa and sites and the ecological conservation community who actively manage the protected areas in which the CWR genetic reserves would be established. However, there are some notable

examples of activities that have made a significant contribution to the process of conserving CWR *in situ*; these include the conservation of:

- Wild emmer wheat (*Triticum turgidum* var. *dicoccoides*) in the Ammiad reserve in the eastern Galilee, Israel (Anikster *et al.*, 1997; Safriel *et al.*, 1997);
- A close, perennial wild relative of maize (*Zea diploperennis*) in the MAB Sierra de Manantlán Biosphere Reserve endemic to Southwest Mexico (UNESCO, 2007);
- Various crop and forest CWR in reserves established in Kaz Dağ, Aegean Region, Ceylanpinar of Southeast Turkey, and Amanos, Mersin in Turkey (Firat and Tan, 1997; Tan, 1998; Tan and Tan, 2002);
- Forage *Vicia* and *Lathyrus* in Turkey (Maxted and Kell, 1998; Maxted *et al.*, 2003);
- *Lathyrus grimesii* in Nevada, USA (Hannan and Hellier, in Pavek *et al.*, 1999);
- Various cereal, forage and fruit trees in CWR reserves established in Lebanon, Syria, Palestinian Territories and Jordan (Amri *et al.*, 2008a, b);
- Grain CWR within the Erebuni Reserve near Yerevan, Armenia (Avagyan, 2008);
- Wild bean populations (*Phaseolus* spp.) in Costa Rica (Zoro Bi *et al.*, 2003; Baudoin *et al.*, 2008);
- *Phaseolus*, *Gossypium*, *Cucurbita*, *Zea* and *Lycopersicon* in Latin America (Debouck, 2001);
- *Solanum jamesii*, *S. fendleri* and other species in Pisac Cusco, Peru (Bamberg in Pavek *et al.*, 1999);
- Wild *Coffea* species in the Mascarene Islands (Dulloo *et al.*, 1999);
- *Allium columbianum*, *A. geyeri* and *A. fibrillum* in Washington State, USA (Hannan and Hellier, Pavek *et al.*, 1999; Hellier, 2000);
- *Carya floridana* and *C. myristiciformis* in the southern States of the USA (Grauke, Pavek *et al.*, 1999);
- *Capsicum annuum* var. *aviculare* in Mexico (Tewskbury *et al.*, 1999);
- *Beta vulgaris*, *Brassica insularis*, *B. oleracea* and *Olea europaea* in France (Mitteau and Soupizet, 2000);
- *Vitis rupestris*, *V. shuttleworthii*, *V. monticola* in central-Southeast USA (Pavek *et al.*, 2003).

Although these can be cited as positive examples of *in situ* CWR conservation, in many cases the sites identified may not be managed in the most appropriate manner to conserve the genetic diversity of the populations as described by Iriondo *et al.* (2008; 2012) and they therefore do not in themselves constitute the desired global network of genetic reserves that is needed to systematically conserve CWR genetic diversity.



region or a country. for CWR examples and for LR examples). It aims to systematically conserve the selected priority CWR or LR diversity via a network of *in situ* genetic reserves or on-farm sites with backup in *ex situ* collections. The floristic approach is taxa / crop comprehensive because it attempts to encompass all CWR / LR that occur within a geographical unit (i.e. a region, country, sub-national unit or sub-national region), regardless of the plant taxa / crops normal range. The full geographic range of an individual taxon may or may not be included, depending on whether it is endemic to the target country. It is commonly associated with the development of National management plans for CWR and LR Conservation.

Given the different intrinsic features that characterise CWR (wild species) and LR (crops), the application of the monographic and floristic approaches are similar in concept but may be slightly different in application depending on whether the target is CWR or LR diversity. With regard to the use of the term floristic for LR conservation, it is meant to imply the entire LR diversity found within a defined geographic area (e.g. local, region, country, even continental), just like a botanical flora encompasses the wild plant diversity found within a defined area. The monographic and floristic approaches, for both CWR and LR, may be seen as strategic in that they are likely to be implemented by national or global conservation agencies or institutions, and should not be seen as alternative but rather as a holistic matrix to maximize overall CWR or LR diversity conservation.

#### **Box 6. Examples of the monographic approach to CWR conservation**

*At global level: Conservation strategy for Aegilops species*

Taxonomic, ecological, geographic and conservation information for 22 *Aegilops* species were collated from ICARDA, EURISCO, GRIN and SINGER datasets, and subsequently used to identify gaps in current conservation and to develop a systematic conservation strategy for the genus. A total of 9866 unique geo-referenced records were collected between 1932 and 2004. Predicted distribution maps were obtained for the *Aegilops* taxa and compared in conservation gap analysis using GIS tools. The *ex situ* conservation status of each taxon was assessed and used to provide a priority ranking and nine out of the 22 taxa were identified as priorities for *ex situ* conservation. Future *ex situ* collections were recommended in several countries across the World. In addition, five complementary regions for *in situ* conservation of *Aegilops* diversity were identified in various countries. Within these five regions, 16 protected areas were identified as potential sites to establish genetic reserves. In addition, the most important *Aegilops* hotspot (on the Syrian/Lebanese border) was found to be outside a protected area and so recommendations for a novel protected area was made.

Source: Maxted *et al.* (2008b)

*At regional level: Collection of wild rice in East and Southern Africa*

A collecting programme targeting wild rice in East and Southern Africa took place. The collecting strategy was developed from an initial ecogeographic study based on several African and international herbaria and available literature on

occurrence and distribution of the target species within in the region, as well as on information provided by the national programme staff. A total of 17 collecting missions were undertaken in Kenya, Malawi, Mozambique, Namibia, Tanzania, Uganda, Zambia and Zimbabwe between April 1997 and April 1998. Passport data and herbarium specimens were collected for each accession during the collecting missions. Threats to the wild rice species were assessed as genetic erosion indicators. Seed fertility, maturity and production were also registered.

Source: Kiambi *et al.* (2005)

### **Box 7. Examples of the monographic approach to LR conservation**

*At regional level: Safeguarding and preservation of the biodiversity of the rice gene pool*

A project coordinated by the International Rice Research Institute (IRRI) and financed by the Swiss Agency for Development and Cooperation (SDC) was carried out from 1994 to 2000 in 22 countries in Asia, sub-Saharan Africa, and Costa Rica. The project comprised three main components:

- Collection and *ex situ* conservation of cultivated and wild rice taxa;
- On-farm management of rice LR;
- Strengthening germplasm conservation by National Agricultural Research Systems (NARS), Non-Governmental Organizations (NGOs) and farmer organizations.

Regarding *ex situ* conservation of rice diversity, 165 collecting missions were carried out in 22 countries from 1995–2000. A total of 24,718 samples of *Oryza sativa* were collected, as well as 2,416 samples of 16 *Oryza* taxa, weedy types and mutative hybrids, and four species from three related genera (*Hygroryza*, *Leersia* and *Prosochloa*). The samples were then sent to the International Rice Gene bank (IRG) at IRRI for long-term *ex situ* conservation.

The two objectives of the on-farm conservation management component of the project were: (i) to increase knowledge on farmers' management of rice diversity, including the factors that contribute to it and its genetic implications, and (ii) to identify strategies to involve farmers' managed systems in the overall conservation of rice resources. Three study countries and sites (in India, Vietnam and the Philippines), that represented a broad cross section of rain-fed lowland and upland farming systems with different agricultural, policy and economic conditions, were selected. Biological and social sciences experts, as well as NARS and local people were involved in this component of the project. Socio-economic surveys, questionnaires on farmers' management of diversity, anthropological methods (including semi-structured and unstructured interviews), field seed collections, surveys for biotic constraints, and molecular marker analyses and field trials were used during the project in order to understand and optimise the on-farm management of rice LR diversity.

The third component of the project focused on the upgrading of gene bank facilities and facilitating germplasm collection of NARS, as well as on the training of national personnel and scientists participating in the on-farm conservation research on the skills needed to collect and conserve rice germplasm. Between

1995 and 1999, IRRI staff trained more than 670 people in 48 training courses in 14 countries and at IRRI headquarters in the Philippines. The training encompassed field collection and conservation, characterization, wild rice species, data management and documentation, gene bank management, seed health, analysis of socioeconomic data, and isozyme and molecular analysis of germplasm.

Source: IRRI (2000)

*At national level: Races of maize in Mexico*

The authors studied 32 races of maize in Mexico using morphological, cytological, genetic and agronomic characteristics and geographical distribution.

Source: Wellausen *et al.* (1952)

At whichever level of application, the monographic and floristic approaches target priority crops or crop gene pools and aim to systematically conserve them via a network of on-farm locations or genetic reserves, with backup in *ex situ* collections. Both the monographic and floristic approaches can be implemented at different scales: global, national, and local. A fourth macro-conservation scale of implementation might be added where there is a distinct continental or regional level of conservation activities between the global and national, as is the case of the Southern African Development Community, Sub-Saharan Africa, North Africa, Europe or West Asia.

#### **Box 8. Examples of the floristic approach to CWR conservation**

*Floristic approach at regional level: CWR Catalogue for Europe and the Mediterranean*

The CWR Catalogue for Europe and the Mediterranean (Kell *et al.* 2005) was created by generating a list of crop genera, matching these genera with those that occur in Europe and the Mediterranean, and then extracting the taxa within the matching genera.

The crop genus list was generated from four information sources: Mansfeld's World Database of Agricultural and Horticultural Crops (Hanelt and IPK Gatersleben, 2001; IPK Gatersleben, 2003), the 'Enumeration of cultivated forest plant species' (Schultze-Motel 1966) (for forestry species), the Community Plant Variety Office list of plant varieties ([www.cpvo.eu.int](http://www.cpvo.eu.int)) (for ornamental plants) and the Medicinal and Aromatic Plant Resources of the World (MAPROW) (U. Schippmann, pers. comm. Bonn 2004). This was matched with floristic data in Euro+Med PlantBase (version 2006), which is a database of the Euro-Mediterranean flora, including data on the status of occurrence of taxa in countries and/or sub-national units. The CWR Catalogue was generated by extracting the taxa within the genera in Euro+Med PlantBase matching the crop genus names.

Source: Kell *et al.* (2008)

*Floristic approach at national level: Inventory of Portuguese CWR*

The Portuguese CWR inventory was developed from a geographically filtered list from the CWR Catalogue for Europe and the Mediterranean (Kell *et al.* 2005). To ensure that all important crop genera as well as nationally grown crops were

considered, several documents were used for validation [the complete list of agricultural, vegetables, fruits and ornamental species produced by the Portuguese National Catalogue of Varieties (DGPC 2003), the Temperate and Boreal Forest Resources Assessment 2000 (TBFRA-2000) (UNECE/FAO 2000) for the forestry crops; a priority list of ornamental genera representing the recommendations from the Herbaceous Ornamental Crop Germplasm Committee (HOCGC) (OPGC 2002), the report by Pimenta (2004) on an updated list of ornamental plant species grown in Portugal]. Twenty-two priority species for conservation were identified based on eight criteria (native status, economic value, threatened status, *in situ* and *ex situ* conservation status, global and national distribution, and legislation) and combining different prioritization schemes (Magos Brehm *et al.* 2010). An ecogeographic survey, gap analysis, and species distribution modelling with current and future climate data were undertaken for target species. Additionally, a genetic diversity analysis for a subset of priority species was carried out. The results obtained with these different methodologies were combined in order to provide *in situ* and *ex situ* conservation recommendations for these wild plant resources.

Source: Magos Brehm (2008), Magos Brehm *et al.* (2008a, 2010)



***Beta macrocarpa* Guss, a wild relative of beet (*B. vulgaris* L.) in Quinta de Marim (Ria Formosa Natural Park, Portugal) (photo: Maria Cristina Duarte).**

### **Box 9. Examples of the floristic approach to LR conservation**

*At regional level: Traditionally cultivated crops in Mexico*

An ethnobotanical study of the cultivated crops at the “milpas”, a traditional poli-crop farming system, at the NW of Yucatán, was carried out. “Milpas” are important traditional farming systems with many LR of different crops. They are characterised particularly by maize (*Zea mays*), beans (*Phaseolus* spp.) and pumpkins (*Cucurbita* spp.), together with many other crops (e.g. chillies and tomatoes) that vary from one region to another. It is a more resilient system than if the crops were cultivated as monocultures and these crops have an adaptive potential to different climates (from semi-deserts to temperate and tropical) and to all altitudes. “Milpas” are the main farming systems for the rural communities of



this area because they produce the main food crops. The diversity of this system allows the cultivation of many species and many LR which possess distinct characteristics. The authors focused on the more historically and culturally important crops produced at the “milpas”.

Source: Terán *et al.* (1998)

*At regional level: Landraces in Central Italy*

Since 1981, exploration and collecting missions allowed the identification of more than 400 LR from different plant species (forages, cereals, pulses, garden crops and fruit trees) found on-farm in Central Italy. The author studied current LR management and use by farmers and discussed the reasons why they have been maintained on-farm. Three case-studies (cowpea ‘fagiolina’ in the Trasimeno lake area, Perugia; emmer ‘farro’ at Monteleone di Spoleto, Valnerina, Terni; the ‘fagiolo a pisello’ - *Phaseolus vulgaris* L. - at Colle di Tora, Rieti) of efficient on-farm conservation were presented and threats identified.

Source: Negri (2003)

*At national level: Vegetable landraces in England and Wales*

An initial exercise for UK crop LR (Scholten *et al.* 2004) found a significant wealth of LR diversity that was often highly geographically localized and critically threatened with extinction. Previous studies indicated that maximum LR diversity was maintained in vegetables. A vegetable inventory was needed to provide the baseline data to a) identify conservation needs, b) enact systematic *in situ* and *ex situ* conservation, c) monitor change (including the assessment of genetic erosion), and d) enhance their use in meeting changing market demands and in promoting UK food security. LR data were collated from UK seed banks, via media releases and advertisements and by using an online questionnaire, internet searches, email correspondence, telephone calls and face to face meetings with a broad range of interest groups, companies and individuals. The results indicated that (i) seed banks do not contain the full range of English and Welsh vegetable LR diversity available, (ii) nationally registered ‘B’ List LR varieties are under threat as they are often maintained *in situ* by small commercial companies with limited resources, (iii) other vegetable LR are maintained *in situ* by commercial seed companies, NGOs, individual farmers, allotment-holders and home gardeners, but no direct governmental support is provided, and (iv) there has been a significant loss of vegetable LR diversity in England and Wales and much of the remaining diversity is threatened. The need to put in place strategies and plans to capture this diversity and nurture the culture that is responsible for creating and maintaining it was identified. Recommendations for the initiation of a LR protection scheme in England and Wales, enhancement of *ex situ* LR collections, education and public awareness of local LR diversity, and revision of opportunities for supporting LR cultivation through policy and legislative instruments were made.

Source: Kell *et al.* (2009)

## 1.6 Global agrobiodiversity conservation

A global approach aims at the systematic conservation of CWR and LR diversity as a means of maintaining global food security and meeting consumer choice. At global level, the monographic approach (targeting specific crops and crop gene pools) has to be used since there is no global Flora or list of CWR taxa, or checklist of global LR diversity. The requirement for a global approach is especially important because CWR and LR diversity, like plant diversity in general, is not evenly spread across the globe, but is concentrated into botanical (Mittermeier *et al.* 1999, Myers *et al.* 2000) and crop diversity hotspots (Vavilov 1926, Hawkes 1983), and maintaining food security requires a global overview if it is to be successful. Conservation in these highly diverse hotspots is thus necessarily independent of national political borders and needs to be coordinated if it is to be effective.

In response to this challenge, the FAO Commission on Genetic Resources for Food and Agriculture (CGRFA) has called for the development of a network of *in situ* conservation areas to conserve CWR diversity (Activity 4 of the *Global Plan of Action for the Conservation and Sustainable Utilization of Plant Genetic Resources for Food and Agriculture* – FAO 1996). Within this context, the CGRFA commissioned a thematic background study on ‘the establishment of a global network for the *in situ* conservation of crop wild relatives: status and needs’ (Maxted and Kell 2009) to support the preparation of the SoWPGR-2 and as a basis for updating the *Global Plan of Action*. The objective of this study was to provide sufficient baseline information for planning the future work of the Commission in the establishment and monitoring of a network of *in situ* conservation areas for CWR using the gap analysis methodology developed by Maxted *et al.* (2008c). Specifically, the study aimed to:

- Identify which important areas for CWR are already part of existing protected areas, in particular in the centres of origin or diversification;
- Pinpoint existing conservation gaps in order to assess which important areas for CWR are yet to be protected within and outside existing protected areas;
- Provide the foundations for a long-term and cost-effective plan for CWR conservation.

The crops included in this background study were, firstly, those that have been identified as being of major importance for food security in one or more sub-regions of the world (FAO 1998) and that are listed in Annex I of the ITPGRFA (FAO 2001), which is a list of PGRFA established according to criteria of food security and country interdependence. These are: finger millet (*Eleusine coracana*), barley (*Hordeum vulgare*), sweet potato (*Ipomoea batatas*), cassava (*Manihot esculenta*), banana/plantain (*Musa acuminata*), rice (*Oryza sativa*), pearl millet (*Pennisetum glaucum*), potato (*Solanum tuberosum*), sorghum (*Sorghum bicolor*), wheat (*Triticum aestivum*) and maize (*Zea mays*). Each of these crops supplies more than 5% of the plant-derived energy intake in one or more sub-regions of the world (FAO 1998). Secondly, three further crops that are listed in Annex I of the ITPGRFA were also considered to be priority crops, because they are regionally important, and data were readily available—cowpea (*Vigna unguiculata*), faba bean (*Vicia faba*) and garden pea (*Pisum sativum*). These

priority crops represented different crop groups (cereals, food legumes, roots and tubers), with different breeding systems (cross-pollinating, self-pollinating, clonally propagated), as well as crops of temperate and tropical origin (Maxted and Kell 2009).

The authors made preliminary recommendations for the establishment of a global network of *in situ* conservation areas for the highest priority CWR species<sup>1</sup> from the 12 crop gene pools for which distribution data were available for the study. Although the locations of priority species were selected for only 12 crop gene pools they were located across the globe, primarily in the centres of crop diversity identified by Vavilov (1926), which remain the hotspots of crop and CWR diversity today. Note the eight Vavilov Centres of origin / diversity, indicated by blue enclosed lines, are likely to contain further priority site for other crop gene pools). The approach undertaken by the authors, a monographic approach at global level, included:

- A review of the uses of each crop and its socio-economic importance;
- Discussion of taxonomic issues, listing of the taxa in the crop gene pool and their degree of genetic and/or taxonomic relatedness;
- Notes on the distribution of the crop and its wild relatives, locating centre(s) of diversity;
- A review of crop breeding efforts that have utilized wild relatives;
- Identification of the highest priority taxa for immediate inclusion in the CWR genetic reserve network, with supporting justification;
- Identification of the highest priority sites for immediate inclusion in the CWR genetic reserve network, with supporting justification;
- Recommended conservation actions and requirements for further research.

The systematic *in situ* conservation of LR is far from being initiated either at the global or national level, and global or national networks of on-farm sites for LR conservation are yet to be implemented. In fact, Veteläinen *et al.* (2009b) highlighted the difficulty of systematically conserving all LR diversity on-farm due to the high numbers of existing LR but stressed that a coherent global network of on-farm conservation should be established in order to actively conserve the highest priority LR globally. A similar point could equally be made nationally for each individual country's priority crops.

The point should be stressed that although there is a strong logic for an intergovernmental institution on biodiversity for food security, in cooperation with international partners from environment and agriculture leading the required research and the establishment of global CWR and LR networks, national agencies do have a role. There is an onus on each country to conserve its CWR and LR diversity *in situ* and this will require the establishment of national networks of genetic reserves and on-farm sites. Where there is coincidence between global and national priorities, the national sites may also contribute to the global network.

---

<sup>1</sup> Primary and secondary wild relatives and/or CWR which are known to be threatened or have limited distributions.

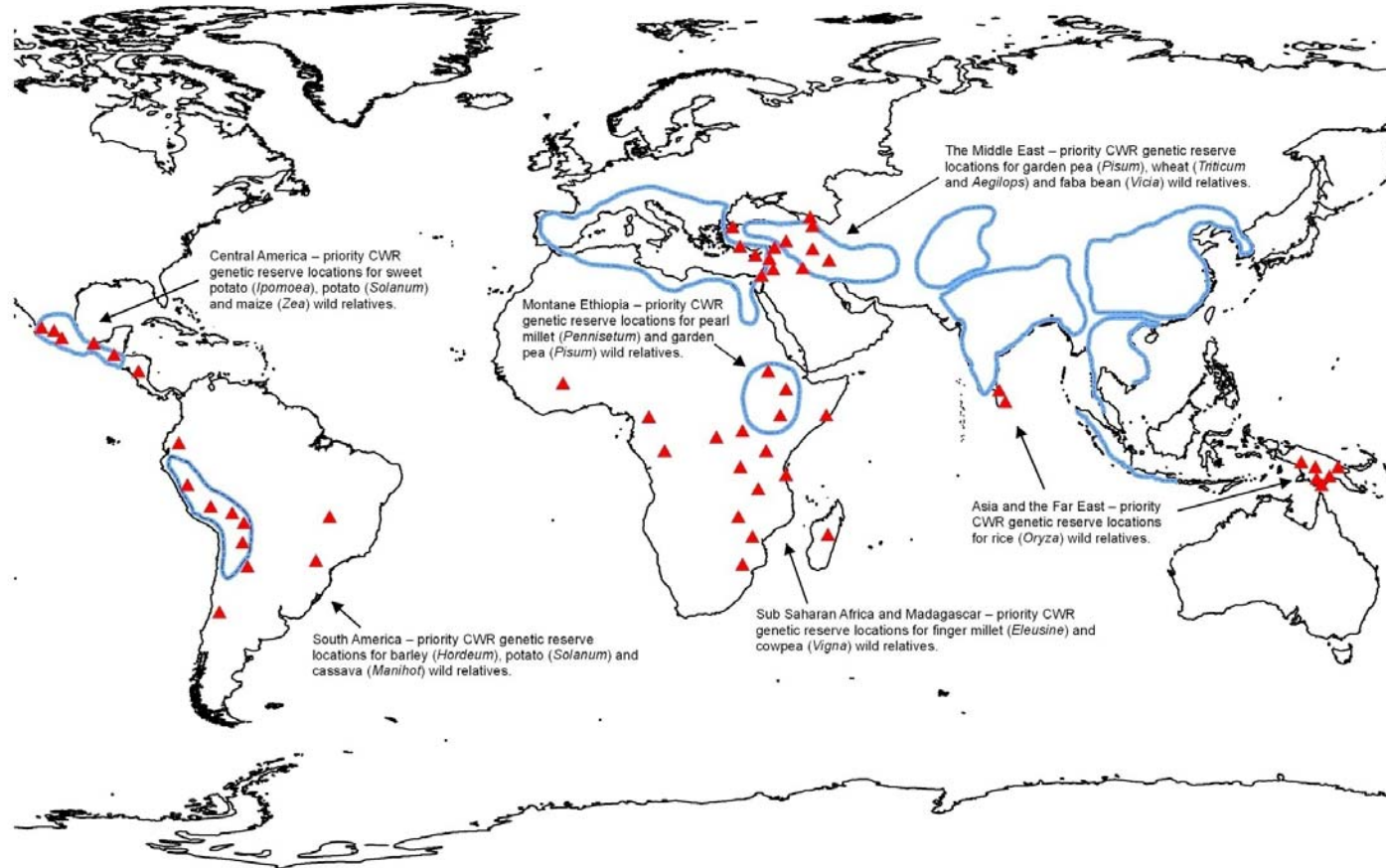


Figure 3. Global priority genetic reserve locations for CWR of 12 food crops <sup>2</sup>

<sup>2</sup> Maxted and Kell (2009)

### 1.7 National agrobiodiversity conservation

Several decisions have to be made before starting to develop National management plans for CWR and LR conservation and these made be affected by the availability of existing data and resources. The first step is the creation of a CWR or LR inventory from existing botanical or crop data. Once the relevant taxa have been identified and collated, it is likely that a prioritization step will be undertaken because the number of taxa usually exceeds those that can be realistically actively conserved using the available resources. Next, the available baseline taxonomic, ecogeographic, genetic and threat data are collated for the priority taxa. Specifically regarding LR, maintainers' knowledge about the LR they grow is also relevant and should be gathered. Subsequently, a threat assessment and gap analysis study is carried out, culminating in the formulation of a National plan with clear conservation goals and recommendations for *in situ* and *ex situ* actions. As a result, a network of national conservation areas (genetic reserves for CWR and on-farm locations for LR) will be established, as well as *ex situ* conservation actions to ensure a safety backup of the genetic diversity. How to produce National management plans for CWR and LR conservation is discussed in detail in Part 2 of the book. The National management plans developed for any individual country aims at the macro-conservation level to maximise conserved taxonomic, ecogeographic and genetic diversity of the country's CWR or LR, while at the same time promoting its use. While at the micro-conservation level, effective conservation will be implemented at the individual conservation areas, gene bank managers and farmer communities.



Farmers showing their sorghum and cowpea LR in Zingnyama, Phalombe, Malawi (photo by Edwin A Chiwona).

#### Box 10. Options for *in situ* and on-farm conservation of PGRFA

##### *Option 1 – Floristic or monographic approach*

Taking the floristic or monographic approach refers to the breadth of coverage of the conservation strategy. A floristic approach means that a conservation strategy is developed for CWR and/or LR diversity that occurs in a defined geographical

area, which may be a sub-national area such as an administrative unit or protected area, a whole country, a supra-national region, or even the whole world. A monographic approach on the other hand is restricted to certain crop gene pools, but like the floristic approach may be carried out at any geographical scale. Although both approaches may be carried out at any geographic scale, the floristic approach is most likely to be national in scope, while the monographic approach is more likely to be global in scope because it involves the development of a conservation strategy for a crop gene pool and therefore would ideally encompass all the areas of the world in which the target taxa are native (in the case of CWR) or where they are being cultivated (in the case of LR).

Both approaches will ultimately conclude with the systematic conservation of priority CWR and LR diversity via a network of *in situ* conservation and on-farm conservation sites, with backup in *ex situ* collections. Whether a floristic or monographic approach is taken is likely to depend on: a) the quantity and quality of existing data, b) the resources available to prepare the conservation strategy, and c) the scope of the parent organization undertaking the conservation; for example, an international cereal research institute is likely to focus monographically on cereal crops, while a national biodiversity institute is likely to adopt a more floristic approach. It is worth noting that if the goal is to maximize CWR and LR diversity it is likely that both approaches need to be combined (National Strategies and crop gene pool strategies for the highest priority crops).

**Option 2 – Local, national, regional or global geographic scales**

National management plans for conservation of CWRs and LRs should ideally be complementary, depending on the geographical units included, even though the individual geographic scale is likely to be dictated by the remit of the parent organization undertaking the conservation. There is a need to develop interacting CWR/LR conservation strategies, such that one geographic level strategy is not seen in isolation, but contributes to the other levels. For example, a country's national CWR and LR management plans should link with local, regional and ultimately the global conservation strategy such that nationally designated on-farm and genetic reserve sites become part of a combined network of sites overseen at national level but managed at local level (individual genetic reserves), as well as part of a regional and global network overseen by the appropriate regional and global agencies. Therefore, it is not a choice between geographic scales, but the real choice is whether or not to ensure complementarity in approach between interacting CWR/LR management plans to ensure they form a series of local, national, regional and global *in situ* CWR/LR conservation sites. In practice, however, it should be acknowledged that in implementing such a complementary geographic approach is feasible for systematic CWR conservation now but is likely to be a longer term option for LR conservation if for no other reason than the extent of knowledge available on LR diversity.

**Option 3 – Centralized or participatory conservation**

It is difficult to precisely categorize the contribution of local communities and farmers *versus* conservationists to address global food security. While an overview is required to identify CWR and LR diversity hotspots and implement genetic reserve or on-farm conservation in a network that maximizes the conserved CWR and LR diversity for the benefit of all humanity, it is equally important to

recognize that on-farm or genetic reserve conservation is impossible without local community or farmer approval and action. It is perhaps inevitable that targeted global conservation involves a top-down approach but local communities have been managing, manipulating and exploiting CWR and LR diversity for millennia and so maintaining a complementary bottom-up approach is equally important. Therefore, just as CWR/LR conservation at local, national, regional and global scales interact to ensure effective complementary conservation, both centralized and participatory approaches to conservation also ensure effective complementary conservation.

**Option 4 – On-farm conservation or conservation of traditional farming systems**

The growing literature associated with LR conservation highlights a distinction in focus between at least two distinct, but associated, conservation activities. The distinction between the two is based on whether the focus is the conservation of genetic diversity within a particular farming system or the conservation of the traditional farming system itself, irrespective of what happens to the genetic diversity of LR material within that system (Maxted *et al.* 2002). These two variants of LR conservation are obviously interrelated, may often be complementary and may in certain cases be seen as one, but in other instances this may not be the case. For example, the introduction of a certain percentage of modern cultivars to a traditional farming system may sustain the system at that location, but could lead to gene replacement or displacement and therefore genetic erosion of the original localized LR material. The choice between the two is dependent on whether the parent organization undertaking the conservation wishes to conserve specific but dynamic LR or the system itself that maintains the agro-environment in which the native LR can continue to evolve.

**Option 5 – Farmer or conservationist based in situ conservation**

At first it might be thought that although farmers are key players in on-farm conservation of LR, they play a minimal role in CWR conservation. However, experience from the limited number of projects that have established genetic reserves (e.g., Firat and Tan 1997, Hunter and Heywood 2011) has shown that even where genetic reserves are established in association with existing protected areas, farmers are commonly involved. The reason being many CWR are found in pre-climax vegetation so population conservation requires controlled grazing or cutting. Therefore, even when undertaking genetic reserve CWR conservation, it commonly involves conservationists working with farmers.

It is more obvious that farmers and conservationists will need to work together to conserve LR diversity; however, it should be recognized that occasionally the LR conservation may be in conflict with the development aspirations of the local community, partially freezing the dynamic nature of LR diversity. Although the conservationist should never try to restrict or deny these aspirations, the conservationist may be able to promote LR diversity maintenance within the on-farm system by facilitating some form of Participatory Plant Breeding or Participatory Varietal Selection, which may vary from simply aiding farmer selection to full-blown crossing of lines and LR to generate segregating diversity for selection and production of improved breeders' lines (e.g., see Friis-Hansen and Sthapit 2000). Experience from past projects that have promoted on-farm conservation of LR has also shown that the conservationist can have a key role in

helping farmers develop alternative niche markets for the LR, raising the value of the resource and so sustain LR maintenance (Heinonen and Veteläinen 2009, Nikolaou and Maxted 2009, Martin *et al.* 2009, Veteläinen *et al.* 2009b).

**Option 6** – Status quo or legislative protection

To promote sustainable *in situ* CWR/LR conservation there is a need to encourage and facilitate stronger legislative protection of sites (i.e. genetic reserve or on-farm) designated for conservation. Experience from ecosystem and wild species conservation has repeatedly shown that the establishment of protected areas requires significant investment of resources and once established legislative protection is required to ensure the long-term sustainability of the conservation investment. This protection is equally applicable for sites designated as genetic reserves or on-farm sites where the *status quo* without specific protection is unviable. This is particularly important for CWR hotspots/sites designated in Vavilov Centres of Origin, all of which are located in developing countries, which are likely to contain the highest proportion of unique CWR and LR diversity that we know is threatened and must be conserved if we are to seriously address global food security.

**Option 7** – In situ or ex situ conservation

*In situ* and *ex situ* conservation should not be viewed as alternatives or in opposition to one another but rather should be practised as complementary approaches. The adoption of this holistic approach requires the conservationist to look at the characteristics and needs of the CWR or LR being conserved and then assess which combination of techniques offers the most appropriate option to maintain genetic diversity. Hawkes *et al.* (2000) suggested that to formulate the conservation strategy, the conservationist may also need to address not only genetic questions but also the practical and political ones:

- What are the species' storage characteristics?
- What do we know about the species' breeding system?
- Do we want to store the germplasm in the short, medium or long term?
- Where the germplasm is located and how accessible is it/does it need to be?
- Are there legal issues relating to access?
- How good is the infrastructure of the gene bank?
- What back-up is necessary/desirable?
- How might the resource be best exploited?

Given answers to these questions, the appropriate combination of techniques to conserve the CWR or LR can then be applied in a pragmatic and balanced manner.

**Option 8** – Conservation or conservation linked to use

Historically, there have been two camps of thought in biodiversity conservation—those who see conservation as an end in its self (e.g., see McNeely and Guruswamy 1998) and those who believe there should be a direct and intimate link between conservation and use (humans conserve diversity because they wish to exploit it) (Maxted *et al.* 1997c). This utilitarian concept is fundamental to PGRFA conservation where the goal is to ensure that the maximum possible genetic diversity of CWR or LR diversity is maintained and available for potential utilization.

Source: Maxted *et al.* (2012)



### 1.8 Local agrobiodiversity conservation

National management plans for CWR and LR conservation result in the systematic representation of a nation's CWR or LR diversity in a network of *in situ* conservation or on-farm sites and, as a back-up measure, *ex situ* storage of genetically representative population samples in national and/or local gene banks. The implementation of the National plans at local level means that specific decisions regarding *in situ* and *ex situ* conservation actions and techniques need to be implemented locally and these will involve individual protected area/farmer or gene bank manager actively promoting CWR/LR conservation within areas or gene banks that they manage. A systematic, clear and constant dialogue and coordination between the developers of the National management plans, national agencies and local organisations (NGOs, farmers organisations, nature reserve managers, etc.), is thus fundamental. Although ideal locations for CWR genetic reserves or LR on-farm sites may have been identified at national level, there is an obvious need to confirm on-site that not only the desired CWR/LR diversity is actually present at the site, but also that there are enough economic and social conditions to maintain and actively conserve them or that those conditions can be created.



**A young boy walking on his family's property at the edge of Rwanda's Volcanoes National Park (Photo: FAO)**

The location and establishment of specific CWR *in situ* genetic reserves within the existing national network of PAs is an ideal way forward given possible financial constraints and the significant additional costs associated with the creation of new PAs for CWR conservation. However the latter should not be excluded from consideration, especially in countries with a limited existing PA network. Determination of the actual number of specific genetic reserves will be directed by science but will ultimately be pragmatic as it will be dictated by the financial resources available for *in situ* conservation as well as governmental and regional will. The practical implementation of the *in situ* genetic reserves within or outside existing PAs should be addressed at policy level and a strong commitment should be made. The National management plans for CWR and LR Conservation should

thus be integrated and linked to the GSPC (through the GSPC national focal point), the ITPGRFA, the National Biodiversity Strategies and Action Plans (NBSAPs)—the principal instruments for implementing the CBD at national level (<http://www.cbd.int/nbsap/>)—and to the National Plant Conservation Strategies, when existing. Whether CWR are conserved *in situ* within PAs or outside of them, it is advisable that the sites have some form of legal protection to help prevent sudden threats to conserved populations. On the other hand, local communities living within the target sites where genetic reserves are to be implemented should be actively involved so a holistic and thus efficient approach to conservation of CWR is implemented. Awareness of National management plans for CWR and LR conservation should be raised among the different stakeholders. These can take the form of local community conservation (training) workshops. Agreements with private owners (e.g. tax incentives) could be made, not only to ensure CWR are properly managed but also to recognise the local communities' role in conserving such a valuable resource.



**Community training workshop (Photo L.B.Nilsen)**

Regarding LR diversity, the implementation of on-farm conservation priorities may be quite challenging. The following steps will need to be taken: (i) Find out whether the target farmers have socio-economic conditions to maintain LR, (ii) Reformulate the *in situ* conservation goals (if needed), (iii) Integrate on-farm priorities with national/international agri-environmental schemes, (iv) Convince farmers to use and maintain LR, (v) Find out whether the priority target on-farm sites occur within formal PAs, (vi) Ensure local crop diversity exists in sufficient quantities within the production systems, (vii) Ensure local crop diversity is accessible to farmers, (viii) Ensure local crop diversity is valued among farmers, and (ix) Ensure farmers benefit from the use of local crop diversity (Jarvis *et al.* 2011).

In parallel to the establishment of the *in situ* priorities, there is also a need to locate, sample, transfer and store *ex situ* samples of priority CWR and LR. *Ex situ* conservation should not only provide a back-up or complementary mode of conservation, but also provide a practical means of access for the germplasm user community; therefore, even if populations are adequately conserved *in situ* they should be duplicated *ex situ* for the benefit of the germplasm user community.

Practically, the numbers of examples of local communities actually using CWR and/or LR diversity in their crop maintenance systems may be limited but as with *in situ* conservation, the local communities living within the target sites where collections are to be made should be actively involved and where these communities do use this diversity, the germplasm should also be maintained in local community gene banks. It is vital to establish community seed banks so local CWR/LR diversity is promoted and efficiently utilised. Community seed banks aim at identifying important traditional varieties and orienting the agricultural community towards conserving and cultivating them. These community seed banks have a vital role in ensuring food security especially in arid or semi-arid lands where food is short after extended periods of drought. Therefore, in a global change scenario where climatic changes are already happening, community seed banks are of utmost importance.



Community seed bank, India (Photo: Unknown)

### **1.9 Policy drivers of agrobiodiversity conservation and use**

There are numerous drivers of policy change with regard to the conservation and use of agrobiodiversity:

- The intrinsic value of CWR and LR to safeguard food security, especially in a climate change scenario.
- The direct use of LR, especially to subsistence or marginal agriculture and poor communities, and indirect use as a potential source of novel genetic diversity for breeding.
- The indirect use of CWR for the improvement of crop varieties better adapted to changing environments (e.g., pest and disease resistance, temperature resistance, higher and more stable yield) and to meet consumer demands. In

fact, Pimentel *et al.* (1997) estimated that the contribution of agrobiodiversity to yield increase is about 30% of production and that a significant amount of this is due to wide crosses with wild accessions. As an example, in the 1970s the US maize crop was severely threatened by corn blight which destroyed almost US\$ 1,000 million worth of maize and reduced yields by as much as 50% in 1978 (FAO 2005). Blight resistant genes from Mexican maize CWR were used to solve this problem (Prance 1997).

- Improving food quality and for medicinal purposes. CWR have been utilised to donate genes coding for higher nutritional value (e.g., the introduction of genes for higher protein content in wheat—Khan *et al.* 2000) and for increased medicinal qualities (e.g., high levels of anti-cancer compounds in broccoli have been produced with genes from wild *Brassica oleracea* L.—Hodgkin and Hajjar 2007).
- The national economic benefits and wealth creation that arise from: (i) the creation of new niche markets based on the use of LR and traditional products manufactured with LR, (ii) the industry development based on the large scale (and possibly international) commercialization of new improved varieties, (iii) the eco-tourism development based on the conservation and sustainable utilisation of PGRFA.
- The reduced probability of economic losses with crops that fail to adapt to changing environments, potentially reducing production and insurance costs, and ultimately increasing the GDP or reducing foreign dependency.
- The environmental sustainability and social development that results from the active conservation and sustainable utilisation of PGRFA.
- The public opinion which forces governments to take action.
- The international recognition of a “Green economy” approach.
- The international obligations towards reaching the GSPC targets for 2020 (namely target 9, CBD 2010a), the Aichi targets of the CBD Strategic Plan (namely target 13, CBD 2010b) and the UN Millennium Development Goals ([www.un.org/millenniumgoals/](http://www.un.org/millenniumgoals/)) in eradicating extreme poverty and hunger.

### **1.10 Aim and users of the resource book**

In this Resource book we address the issue of how a systematic approach to CWR and LR conservation can be realized by nations, emphasizing the need to integrate local and global levels of implementation. The book is intended to help countries develop national management plans for CWR and LR conservation by following a series of basic steps:

- Creation of inventories;
- Prioritization for conservation action;
- Genetic data analysis;
- Ecogeographic surveying;
- Gap analysis;
- Establishment and implementation of *in situ* and *ex situ* conservation goals;
- Monitoring of diversity conserved;
- Promoting the use of diversity;
- Data management.

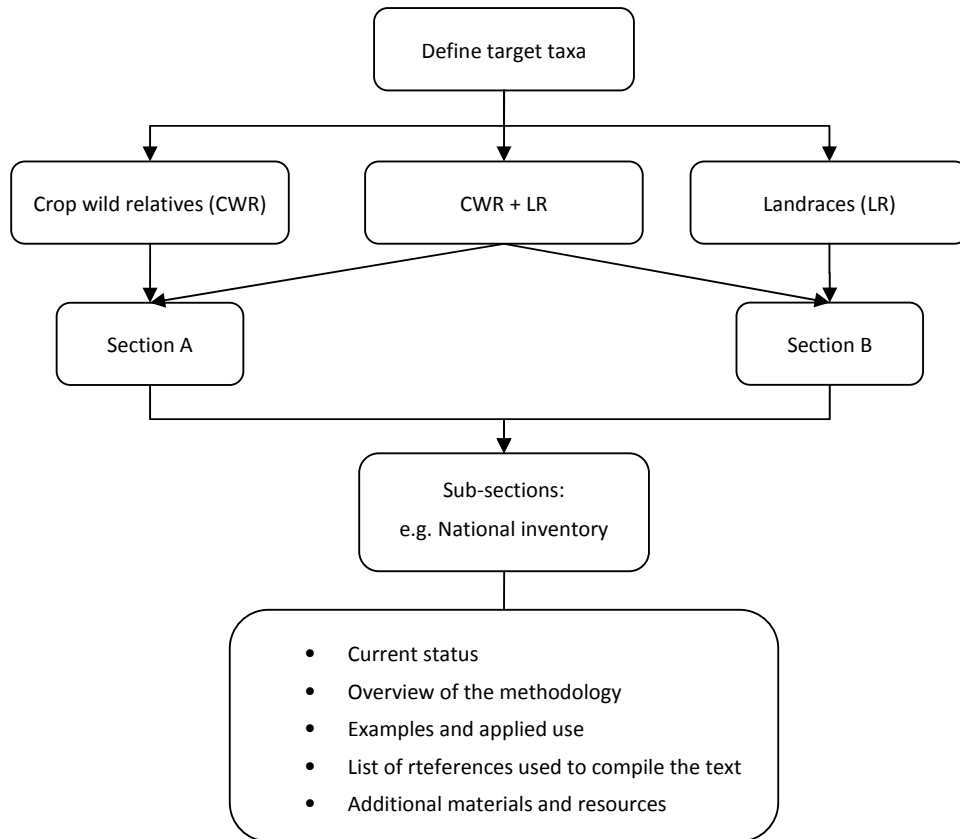
It is important to stress there is no single method for developing strategic plans for CWR and LR conservation because of issues concerning resource and baseline biodiversity data availability, the local community where the plan is to be implemented, as well as the focal area and remit of the agencies which are responsible for formulating and implementing it. Nevertheless, the process of developing national plans for conservation and use of CWRs and LRs can be viewed as a series of decisions and actions that follow the same basic pattern in all countries. The resource book should be viewed as a framework and guide for developing such plans, bearing in mind that the suggested steps do not necessarily have to follow the same predefined order, but developed and implemented within the confines of the available data and resources.

The Resource book is designed primarily for use by developing countries with limited resources and knowledge on their CWR and LR diversity and how to conserve it. The different groups of users may include agencies responsible for planning and implementing national plans, such as the national agricultural or environmental agencies; NGOs (e.g. farmers' organizations), local institutions (e.g. gene banks, universities, research institutes), and individual scientists.

### **1.11 How to use the Resource book**

The Toolkit is designed for the user as a sequential but flexible process that culminates in the production of a National CWR or LR Conservation Plan. Nevertheless, it is possible to enter through several entry points.

## HOW TO USE THE RESOURCE BOOK



**Figure 4 Schematic view of how the resource book can be used.**

- The first decision the user needs to make regarding the target species is whether the user wants to develop a national management plan for conservation of CWRs or LRs, or for both.

- From there, the Resource book is divided into two main sections: section A for CWR and section B for LR.


Each of these main sections is then divided into sub-sections which are related to the different steps needed to develop a national management plan for the target groups (e.g. National CWR checklist and inventory).

- Each sub-section generally starts with “Overview”, followed by “Overview of the methodology”, “Examples and applied use”, “List of references used to compile the text” and “Additional materials and resources”.

- “Overview” provides a brief explanation of that sub-section, sometimes highlighting some of the developments in that particular area. It also gives a flowchart that may take the form of an expert system (composed of a series of

yes/no questions) that helps the user move through the various steps and helps choose which options are more adequate given a particular national context.


- “Methodology” provides a thorough description of the methodology suggested in order to undertake that particular step in the process of developing a national plan.
- “Examples and applied use” makes reference to case studies where key steps have been applied.
- “List of references used to compile the text” is the list of references used in the preparation of the text.
- “Additional materials and resources” includes extra information (books, scientific papers, grey literature, PowerPoint presentation, software, relevant projects, and web links) (see the icons used below) that not only provide the user with extra practical examples but also help them to visualise and understand how to undertake that particular step; it is generally divided into different topics.


 Books, scientific papers, grey literature.

 PowerPoint presentations.

WW Web links.











W

 Software, informatics tools.

 Projects.

## 1.12 Additional resources




### General references:

-  Heywood VH and Dulloo ME (2005) *In situ* conservation of wild plant species – a critical global review of good practices. IPGRI Technical Bulletin No. 11. IPGRI, Rome.
-  Hopkins JJ and Maxted N (2010) Crop Wild Relatives: Plant conservation for food security. *Natural England Research Reports, Number 037*. Natural England, Sheffield. Available from:  
<http://www.cropwildrelatives.org/fileadmin/www.cropwildrelatives.org/documents/NaturalEnglandResearchReportNERRO37.pdf> [Accessed March 2012].
-  Hunter D and Heywood V (eds.) (2011) Crop wild relatives, a manual of *in situ* conservation. Issues in Agricultural Biodiversity. Earthscan, London. Available from:  
[http://www.cropwildrelatives.org/fileadmin/www.cropwildrelatives.org/In\\_situ\\_Manual/Crop\\_wild\\_relatives\\_a\\_manual\\_of\\_In\\_situ\\_conservation\\_full.pdf](http://www.cropwildrelatives.org/fileadmin/www.cropwildrelatives.org/In_situ_Manual/Crop_wild_relatives_a_manual_of_In_situ_conservation_full.pdf) [Accessed March 2012] (available in English and French).
-  Maxted N (2003) Conserving the genetic resources of crop wild relatives in European Protected Areas. *Biological Conservation* 113(3): 411-417.
-  Maxted N, Ford-Lloyd B and Hawkes JG (1997) Plant Genetic Conservation. The *In Situ* Approach. Chapman and Hall, London.
-  Maxted N, Ford-Lloyd BV, Kell SP, Iriondo J, Dulloo E, Turok J (eds) (2008) Crop wild relative conservation and use. CAB International Wallingford.
-  Sammour RH (1993) The strategy of conservation of genetic resources. *Journal of Islamic Academy of Sciences* 6(1): 52-55 Available from:  
<http://www.cropwildrelatives.org/fileadmin/www.cropwildrelatives.org/documents/Sammour.pdf> [Accessed March 2012].
-  University of Birmingham (2003–2012) *Crop wild relative*. Available from:  
[www.pgrforum.org/Publications.htm](http://www.pgrforum.org/Publications.htm) (Issues 1–5),  
[www.cwrsg.org/Publications/Newsletters/index.asp](http://www.cwrsg.org/Publications/Newsletters/index.asp) (Issues 6 and 7) and  
[www.pgrsecure.org/publications](http://www.pgrsecure.org/publications) (Issue 8–) [Accessed May 2012].
-  Kell SP, Maxted N, Ford-Lloyd BV, Hilton-Taylor C, Pollock C and Strahm W (2004) Crop wild relatives: a vital resource for a sustainable future. Poster presentation given at the 3rd IUCN World Conservation Congress, Bangkok, Thailand, November 2004 [Available from:  
[http://www.pgrforum.org/Documents/Poster\\_presentations/WCC\\_2004.pdf](http://www.pgrforum.org/Documents/Poster_presentations/WCC_2004.pdf) [Accessed March 2012].
-  Holubec V and Vymyslický T (2008) Conservation of Biodiversity – hovering between agriculture and botany. IUCN World Conservation Congress, Species Survival Commission, Barcelona, 5-14 October (poster).












- WW Crop Wild Relatives Global Portal: <http://www.cropwildrelatives.org/>. The Portal currently offers access to: CWR National Inventories developed and maintained by the countries that make them available to the portal, external datasets containing important information on CWR, image archive, publications, training resources, and list of experts and institutions working for CWR conservation.
- W
- WW CWR *In Situ* Strategy Helpdesk. An Integrated European In Situ Management Work Plan: Implementing Genetic Reserves and On-farm Concepts (AEGRO). Available from: <http://aegro.jki.bund.de/aegro/index.php?id=188> [Accessed May 2012].
- W
- WW eLearning Modules for the *in situ* conservation of CWR: [http://www.cropwildrelatives.org/capacity\\_building/elearning/elearning.html#c6867](http://www.cropwildrelatives.org/capacity_building/elearning/elearning.html#c6867)
- W
- WW WISM-GPA (<http://www.pgrfa.org/gpa/selectcountry.jsp>), the world information sharing mechanism on the implementation of the Global Plan of Action (GPA) for plant genetic resources for food and agriculture (PGRFA) provides access to National Mechanisms' portals and databases on conservation and sustainable use of PGRFA.
- W
- www PGR Secure Crop Wild Relative and Landrace Conservation Helpdesk. Available at: [www.pgrsecure.org/helpdesk](http://www.pgrsecure.org/helpdesk) [Accessed July 2012]. Provides technical assistance through the provision of resources and tools, as well as one-to-one advice on all aspects the CWR and LR conservation strategy planning process. This facility will be available until August 2014.


**Regional/national biodiversity conservation strategies that refer to CWR conservation:**


-  The Global Crop Diversity Trust (2008) Regional strategy for the conservation, replenishment and use of plant genetic resources for food and agriculture in Central Asia and the Caucasus for the period until 2015. Available from: [http://www.croptrust.org/documents/web/CAC\\_FINAL\\_English\\_250608.pdf](http://www.croptrust.org/documents/web/CAC_FINAL_English_250608.pdf) [Accessed May 2012].
-  Zehni MS (2006) Towards a regional strategy for the conservation of plant genetic resources in: West Asia and North Africa (WANA). The Global Crop Diversity Trust, CWANA-IPGRI, ICARDA pp. 22. Available from: <http://www.aarinena.org/aarinena/documents/Strategy.pdf> [Accessed May 2012].
-  Davidson CG (2008) Towards a rational Hemispheric Conservation Strategy for plant genetic resources for food and agriculture in the America's. V FORAGRO, Montevideo, Uruguay, July 2008. Available from: [http://infoagro.net/archivos\\_Infoagro/Infotec/biblioteca/FORAGRO2008/CDavidson.pdf](http://infoagro.net/archivos_Infoagro/Infotec/biblioteca/FORAGRO2008/CDavidson.pdf) [Accessed May 2012].
- WW Ireland's National Plant Conservation Strategy. Available from:  
W <http://www.botanicgardens.ie/gspc/inspc.htm> [Accessed May 2012].


## National CWR conservation:

-  Avagyan A (2008) Crop wild relatives in Armenia: diversity, legislation and conservation issues. In: Maxted N, Ford-Lloyd BV, Kell SP, Iriondo J, Dulloo E and Turok J (eds.) Crop Wild Relative Conservation and Use. CABI Publishing, Wallingford. pp. 58-66.
-  Codd RB (2005) Conservation action planning for UK crop wild relatives. A thesis presented to the Faculty of Science of the University of Birmingham in partial fulfilment of the requirements for the degree of Master of Research in Conservation Biology and Plant Genetics. Available from:  
[http://www.pgrforum.org/Documents/UOB\\_Theses/Codd\\_R\\_UOB\\_MRes\\_Thesis.pdf](http://www.pgrforum.org/Documents/UOB_Theses/Codd_R_UOB_MRes_Thesis.pdf) [Accessed March 2012].
-  Korpelainen H, Takaluoma S, Pohjamo M and Helenius J (2008) Diversity and conservation needs of crop wild relatives in Finland. In: Maxted N, Ford-Lloyd BV, Kell SP, Iriondo JM, Dulloo ME and Turok J (eds) Crop Wild Relative Conservation and Use. CABI Publishing, Wallingford, pp. 152-164.
-  Maxted N, Scholten MA, Codd R and Ford-Lloyd BV (2007) Creation and use of a national inventory of crop wild relatives. *Biological Conservation* 140: 142-159.
-  Smekalova T (2008) National crop wild relative *in situ* conservation strategy for Russia. In Maxted N, Ford-Lloyd BV, Kell SP, Dulloo ME, Iriondo J and Turok J (eds) Crop Wild Relative Conservation and Use. CABI Publishing, Wallingford, pp. 143-151.
-  Smekalova TN and Chukhina IG (2005) Main aspects of the development of CWR *in situ* conservation strategy for Russia. Available from:  
[http://www.google.pt/url?sa=t&rct=j&q=main%20aspects%20of%20cwr%20in%20situ%20concervation%20strategy%20for%20russia&source=web&cd=1&sqi=2&ved=0CCoQFjAA&url=http%3A%2F%2Fwww.pgrforum.org%2FDocuments%2FWS2\\_Presentations%2FWS2\\_Day3%2FSmekalova\\_et\\_al.ppt&ei=utRxT-HWFMjFoQWJqqUS&usg=AFQjCNFgTKIyf7gnidqTSd3lKH1pJaTYhw&ad=rja](http://www.google.pt/url?sa=t&rct=j&q=main%20aspects%20of%20cwr%20in%20situ%20concervation%20strategy%20for%20russia&source=web&cd=1&sqi=2&ved=0CCoQFjAA&url=http%3A%2F%2Fwww.pgrforum.org%2FDocuments%2FWS2_Presentations%2FWS2_Day3%2FSmekalova_et_al.ppt&ei=utRxT-HWFMjFoQWJqqUS&usg=AFQjCNFgTKIyf7gnidqTSd3lKH1pJaTYhw&ad=rja) [Accessed May 2012].
-  Khoury C, Greene S and Castañeda N P (2011) Initial steps towards a national conservation strategy for crop wild relatives in the United States. Poster presented at Botanical Society of America Conference, St. Louis, Missouri, July 9 - 13, 2011. Poster presentation available from:  
<http://www.youtube.com/watch?v=ilfqvF8-REc>
-  Maxted N, Scholten M, Codd R, Dulloo E, Fitzgerald H, Hirano R, Hargreaves S, Osborne J, Magos Brehm J, Kell S, Ford-Lloyd BV (2005) Developing a national strategy for crop wild relative conservation: a case-study for the UK.
-  Maxted N, Scholten M, Codd R, Dulloo E, Fitzgerald H, Hirano R, Hargreaves S, Osborne J, Magos Brehm J, Kell S, Ford-Lloyd BV (2005)


Developing a national strategy for crop wild relative conservation: a case-study for the UK with implication for Oman. Available from: <http://www.trc.gov.om/TRCWebsite/files/CWR%20National%20Strategy%20UK%20Case%20Study%20for%20Oman.pdf> [Accessed May 2012].


 Magos Brehm J, Maxted N, Ford-Lloyd BV and Martins-Loução MA (2008) Conservation strategy for Crop Wild Relatives and Wild Harvested Plants in Portugal. Scientific workshop commemorating the 130 years of the Botanical Garden of the National Museum of Natural History (University of Lisbon): Conservation and Biodiversity – the role of the Botanic Gardens. 11 de November, Lisbon, Portugal.

 Magos Brehm J, Maxted N, Ford-Lloyd BV and Martins-Loução MA (2007) AEGRO and genetic reserves methodologies: 2 - National approach. First meeting of the AEGRO project. 2-3 November, Evershot (UK).

 Magos Brehm J, Martins-Loução MA, Maxted N and Ford-Lloyd BV (2006) Estabelecimento de prioridades para a conservação de recursos fitogenéticos silvestres em Portugal. Centro de Ecologia e Biologia Vegetal, Reunião Annual: How do environmental changes affect vegetation patterns? 16-17 February, Lisbon (Portugal) (in Portuguese).

#### **Global CWR conservation:**

 Maxted N and Kell S (2009) Establishment of a Network for the *In situ* Conservation of Crop Wild Relatives: Status and Needs. Commission on Genetic Resources for Food and Agriculture. Food and Agriculture Organization of the United Nations, Rome, Italy. 211 pp. [http://typo3.fao.org/fileadmin/templates/agphome/documents/PGR/SoW2/CropWildRelatives\\_2011\\_final.pdf](http://typo3.fao.org/fileadmin/templates/agphome/documents/PGR/SoW2/CropWildRelatives_2011_final.pdf)

 Maxted N, White K, Valkoun J, Konopka J and Hargreaves S (2008) Towards a conservation strategy for *Aegilops* species. Plant Genetic Resource: Characterization and Utilization 6(2): 126-141.

#### **List of references used to compile the text**

Amri A, Ajlouni M, Assi R, Sbeih Y, Saad A, Khoury W and Khnifes A (2008a) Major Achievements of the West Asia Dryland Agrobiodiversity Conservation Project. Proceedings of the International Conference on promoting community-driven *in situ* conservation of dryland agrobiodiversity. ICARDA, Aleppo, Syria.

Amri A, Monzer M, Al-Oqla A, Atawneh N, Shehadeh A and Konopka J (2008b) Status and Treats to Natural Habitats and Crop Wild Relatives in Selected Areas in West Asia Region. Proceedings of the International Conference on promoting community-driven *in situ* conservation of dryland agrobiodiversity. ICARDA, Aleppo, Syria.

Andrello M, Bizoux JP, Barbet-Massin M, Gaudeul M, Nicolè F and Till-Bottraud I (2012) Effects of management regimes and extreme climatic events on plant population viability in *Eryngium alpinum*. Biological Conservation 147: 99-106.

- Anikster Y, Feldman M and Horovitz A (1997) The Ammiad experiment. In: Plant genetic conservation: the *in situ* approach (eds Maxted N, Ford-Lloyd BV and Hawkes JG). Pp. 239–253. Chapman and Hall, London.
- Avagyan A (2008) Crop wild relatives in Armenia: diversity, legislation and conservation issues. In: Maxted N, Ford-Lloyd BV, Kell SP, Iriondo J, Dulloo E and Turok J (eds) Crop Wild Relative Conservation and Use. Pp. 58–68. CABI Publishing, Wallingford.
- Ayala L, van Ginkel M, Khairallah M, Keller B and Henry M (2001) Expression of *Thinopyrum intermedium*-derived barley yellow dwarf virus resistance in elite wheat backgrounds. *Phytopathology*, 91: 55–62.
- Baudoin JP, Rocha OJ, Degreef J, Zoro Bi I, Ouédraogo M, Guarino L and Toussaint A, (2008) In situ conservation strategy for wild Lima bean (*Phaseolus lunatus* L.) populations in the Central Valley of Costa Rica: a case study of short-lived perennial plants with a mixed mating system. In: Maxted N, Ford-Lloyd BV, Kell SP, Iriondo J, Dulloo E and Turok J (eds) Crop Wild Relative Conservation and Use. Pp. 364–379. CABI Publishing, Wallingford.
- Bilz, M., Kell, S.P., Maxted, N. and Lansdown, R.V. (2011). European Red List of Vascular Plants. Luxembourg: Publications Office of the European Union.
- Brown AHD, Frankel OH, Marshall DR and Williams JT (1989) The Use of Plant Genetic Resources. Cambridge University Press, Cambridge.
- Brummitt N and Bachman S (2010) Plants under pressure a global assessment. The first report of the IUCN Sampled Red List Index for Plants. London, UK: Natural History Museum.
- Brush SB, (1999) Genes in the field: on-farm conservation of crop diversity. Lewis Publishers, Boca Raton, Florida, USA.
- Camacho Villa TC, Maxted N, Scholten MA and Ford-Lloyd BV (2005) Defining and identifying crop landraces. *Plant Genetic Resources: Characterization and Utilization* 3(3): 373-384.
- CBD (1992) Convention on Biological Diversity. Secretariat of the Convention on Biological Diversity. Montreal, Quebec, Canada.
- CBD (2002) 2010 Biodiversity Target. Secretariat of the Convention on Biological Diversity, Montreal. [www.biodiv.org/2010-target/default.aspx](http://www.biodiv.org/2010-target/default.aspx). Accessed 03 April 2007.
- CBD (2010a) Global Strategy for Plant Conservation. Secretariat of the Convention on Biological Diversity, Montreal. [www.cbd.int/gspc/strategy.shtml](http://www.cbd.int/gspc/strategy.shtml). Accessed 30 December 2010.
- CBD (2010b) Strategic Plan for Biodiversity 2011-2020. Secretariat of the Convention on Biological Diversity, Montreal. [www.cbd.int/decision/cop/?id=12268](http://www.cbd.int/decision/cop/?id=12268). Accessed 30 December 2010.
- Darwin C, (1868) The variation of animals and plants under domestication. John Murray Publishers, London.
- Debouck D, (2001) Perspectives on *in situ* conservation of wild relatives of crops in Latin America. In: *In Situ* Conservation research (ed. Vaughan, D.). Pp. 19–42. MAFF, Tsukuba, Japan.

- Deryng D, Sacks WJ, Barford CC and Ramankutty N (2011) Simulating the effects of climate and agricultural management practices on global crop yield. *Global Biogeochemical Cycles* 25: GB2006, doi:10.1029/2009GB003765.
- DGPC (Direcção Geral da Protecção das Culturas) (2003) Catálogo Nacional de Variedades. Ministério da Agricultura, Desenvolvimento Rural e Pescas, Oeiras, Portugal.
- Dias S and Gaiji S (2005) EURISCO a window on Europe's plant genetic diversity: Overview of European CWR collections. Unpublished presentation given at the First International Conference on Crop Wild Relative Conservation and Use, Agrigento, Italy, September 2005.
- Dias S, Dulloo ME and Arnaud E (2012) The role of EURISCO in promoting use of agricultural biodiversity. In: Maxted N, Dulloo ME, Ford-Lloyd BV, Frese L, Iriondo JM and Pinheiro de Carvalho MAA (eds) *Agrobiodiversity Conservation: Securing the Diversity of Crop Wild Relatives and Landraces*. CAB International, Wallingford. Pp. 270-277.
- Dulloo E and Maxted N (2008) "The Crop Wild Relative Specialist Group of the IUCN Species Survival Commission." In: Maxted N, Ford-Lloyd BV, Kell SP, Iriondo J, Dulloo E and Turok J (eds) *Crop Wild Relative Conservation and Use*. CAB International, Wallingford, pp. 647-652.
- Dulloo ME, Guarino L, Engelmann F, Maxted N, Newbury HJ, Attere F and Ford-Lloyd BV (1999) Complementary conservation strategies for the genus *Coffea* with special reference to the Mascarene Islands. *Genetic Resources and Crop Evolution*, 45: 565-579.
- Duveiller E, Singh RP and Nicol JM (2007) The challenges of maintaining wheat productivity: pests, diseases, and potential epidemics. *Euphytica* 157: 417-430.
- Ertug Firat A and Tan A (1997) *In situ* conservation of genetic diversity in Turkey. In: *Plant genetic conservation: the in situ approach* (eds Maxted N, Ford-Lloyd BV and Hawkes JG). Pp. 254-262. Chapman and Hall, London.
- FAO (1996) Global Plan of Action for the Conservation and Sustainable Utilization of Plant Genetic Resources for Food and Agriculture and the Leipzig Declaration. Adopted by the International Technical Conference on Plant Genetic Resources. Leipzig, Germany. Food and Agriculture Organization of the United Nations, Rome, Italy.
- FAO (1998) The State of the World's Plant Genetic Resources for Food and Agriculture. Food and Agriculture Organization of the United Nations, Rome, Italy.
- FAO (1999) World Information and Early Warning System. <http://apps.fao.org:8080/wiews.new>.
- FAO (2001) International Treaty on Plant Genetic Resources for Food and Agriculture. Food and Agriculture Organization of the United Nations. Available from: [http://www.planttreaty.org/texts\\_en.htm](http://www.planttreaty.org/texts_en.htm) [Accessed August 2011].
- FAO (2005) Harvesting Nature's Diversity Available from: <http://www.fao.org/DOCREP/004/V1430E/V1430E00.htm#TOC> [Accessed 03 March 2009].

- FAO (2008) Climate Change and Biodiversity for Food and Agriculture. FAO, Rome.
- FAO (2010a) Second Report on the State of the World's Plant Genetic Resources for Food and Agriculture. Food and Agriculture Organization of the United Nations, Rome, Italy.
- FAO (2010b) Country Reports for Benin, Brazil, Japan, Jordan *Lao People's Democratic Republic*, Mali, Pakistan, Senegal. Available from: <http://www.fao.org/agriculture/crops/core-themes/theme/seeds-pgr/sow/sow2/country-reports/en/> [Accessed 28 February 2011].
- Firat A and Tan A (1997) "In situ conservation of genetic diversity in Turkey." In: Maxted N, Ford-Lloyd BV and Hawkes JG (Eds) *Plant genetic conservation: the in situ approach*. Chapman and Hall, London. pp. 254-262.
- Fischlin A, Midgley GF, Price JT, Leemans R, Gopal B, Turley C, Rounsevell MDA, Dube J Tarazona OP and Velichko AA (2007) "Ecosystems, their properties, goods, and services. Climate change 2007: impacts, adaptation and vulnerability." In: Parry ML, Canziani OF, Palutikof JP, van der Linden PJ and Hanson CE (Eds) Contribution of Working Group II to the Fourth Assessment Report of the Intergovernmental Panel on Climate Change. Cambridge University Press, Cambridge, pp. 211-272.
- Frankel OH (1970) Genetic conservation of plants useful to man. *Botanical Conservation*, 2: 162-169.
- Frankel OH (1973) Survey of crop genetic resources in their centres of diversity. First report. F.A.O. and I.B.P., Rome.
- Frankel OH and Bennett E (1970) Genetic resources in plants - their exploration and conservation. International Biological Programme Handbook No. 11. Blackwell, Oxford and Edinburgh.
- Frankel OH and Hawkes JG (1975) Crop genetic resources for today and tomorrow. International Biological Programme 2. Cambridge University Press, Cambridge.
- Frankel OH, Brown AHD and Burdon JJ (1995) The conservation of plant biodiversity. pp. 1-299. Cambridge University Press, Cambridge.
- Friis-Hansen E and Sthapit B (2000) Participatory Approaches to the Conservation and Use of Plant Genetic Resources. International Plant Genetic Resources Institute, Rome, Italy.
- Gadgil M, Niwas Singh S, Nagendra H and Chandran MDS (1996) *in situ* conservation of wild relatives of cultivated plants: guiding principles and a case study. FAO, Rome.
- Guarino L, Rao VR and Reid R (1995) Collecting Plant Genetic Diversity: Technical Guidelines. CAB International, Wallingford.
- Hajjar R and Hodgkin T (2007) The use of wild relatives in crop improvement: a survey of developments over the last 20 years. *Euphytica* (1-2): 1-13.
- Hammer K, Knupffer H, Xhuveli L and Perrino P (1996) Estimating genetic erosion in landraces - Two case studies. *Genetic Resources and Crop Evolution*, 43: 329-336;

- Hanelt P and IPK (Institut für Pflanzengenetik und Kulturpflanzenforschung Gatersleben) (eds) (2001) *Mansfeld's Encyclopaedia of Agricultural and Horticultural Crops*, 6 vols. 1<sup>st</sup> Engl. Ed. Springer, Berlin, Heidelberg, New York, 3645 pp.
- Harlan J and de Wet J (1971) Towards a rational classification of cultivated plants. *Taxon* 20: 509-517.
- Hawkes JG (1983) *The Diversity of Crop Plants*. Harvard University Press, Cambridge.
- Hawkes JG, Maxted N and Ford-Lloyd BV (2000) The *ex situ* conservation of plant genetic resources. Kluwer, Dordrecht. pp. 250.
- Heinonen M and Veteläinen M (2009) "Cereal landrace inventories in Finland." In Veteläinen M, Negri V and Maxted N (Eds) *European Landraces: On-farm Conservation, Management and Use*. Bioversity Technical Bulletin 15. Bioversity International, Rome, pp. 70-78.
- Hellier BC (2000) Genetic, morphologic, and habitat diversity of two species of *Allium* native to the Pacific Northwest, USA and their implications for in situ seed collection for the National Plant Germplasm System. MSc thesis. Pullman (WA): Washington State University.
- Heywood VH (1997) "Introduction." In: Valdés B, Heywood VH, Raimondo FM and Zohary D (Eds) *Proceedings of the Workshop on "Conservation of the Wild Relatives of European Cultivated Plants"*. *Bocconea* 7: 15- 18.
- Heywood VH and Dulloo ME (2005) *In situ* conservation of wild plant species – a critical global review of good practices. IPGRI Technical Bulletin No. 11. IPGRI, Rome.
- Heywood VH, Casas A, Ford-Lloyd B, Kell S and Maxted N (2007) Conservation and sustainable use of crop wild relatives. *Agriculture, Ecosystems and Environment* 121: 245-255.
- Heywood VH, Kell SP and Maxted N (2008) "Towards a global strategy for the conservation and use of crop wild relatives." In: Maxted N, Ford-Lloyd BV, Kell SP, Iriondo J, Dulloo E and Turok J (eds) *Crop Wild Relative Conservation and Use*. CAB International, Wallingford, pp. 653-662.
- Hodgkin T and Hajjar R (2007) "Using crop wild relatives for crop improvement: trends and perspectives." In: Maxted N, Ford-Lloyd BV, Kell SP, Iriondo J, Dulloo E and Turok J (eds) *Crop Wild Relative Conservation and Use*. CABI Publishing, Wallingford. pp. 535-548.
- Hoyt E (1988) *Conserving the Wild Relatives of Crops*. IBPGR, IUCN, WWF, Rome and Gland.
- Hughes L (2000) Biological consequences of global warming: is the signal already apparent? *Trends in Ecology and Evolution* 15: 56-61.
- Hunter D and Heywood VH (Eds) (2011) *Crop wild relatives, a manual of in situ conservation*. *Issues in Agricultural Biodiversity*. Earthscan, London, Washington.
- Huntley B (1990) European post-glacial forests: compositional changes in response to climate change. *Journal of Vegetation Science* 1: 507-518.

- IPCC (2007) Fourth assessment report climate change 2007: synthesis report. Geneva, Switzerland: Intergovernmental Panel on Climate Change.
- IPK (Institut für Pflanzengenetik und Kulturpflanzenforschung Gatersleben) (2003) *Mansfeld's World Database of Agricultural and Horticultural Crops*. Leibniz Institute of Plant Genetics and Crop Plant Research. Available from [http://mansfeld.ipk-gatersleben.de/pls/htmldb\\_pgrc/f?p=185:3:1352060495268324](http://mansfeld.ipk-gatersleben.de/pls/htmldb_pgrc/f?p=185:3:1352060495268324) [Accessed February 2005].
- Iriondo JM, Dulloo E, Maxted N (Eds) (2008) *Conserving plant genetic diversity in protected areas: population management of crop wild relatives*. CAB International Publishing, Wallingford.
- Iriondo JM, Maxted N, Kell, SP, Ford-Lloyd BV, Lara-Romero C, Labokas J and Magos Brehm J (2012). "Identifying quality standards for genetic reserve conservation of CWR." In: Maxted N, Dulloo ME, Ford-Lloyd BV, Frese L, Iriondo JM and Pinheiro de Carvalho MAA (Eds) *Agrobiodiversity conservation: securing the diversity of crop wild relatives and landraces*. CAB International, Wallingford, UK.
- IRRI (2000) *Safeguarding and preservation of the biodiversity of the rice gene pool*. International collaboration to collect and conserve rice genetic resources. Final report. Available from: <http://archive.irri.org/GRC/biodiversity/Pdf%20files/Final%20report/Text/final-report.pdf> [Accessed March 2012].
- IUCN (2001) *IUCN Red List Categories and Criteria: Version 3.1*. IUCN Species Survival Commission. IUCN, Gland, Switzerland and Cambridge, UK. [http://www.iucnredlist.org/static/categories\\_criteria\\_3\\_1](http://www.iucnredlist.org/static/categories_criteria_3_1) [Accessed 21 October 2008].
- IUCN (2003) *Guidelines for application of IUCN Red List Criteria at Regional Levels: Version 3.0*. IUCN Species Survival Commission. IUCN, Gland, Switzerland.
- Jain SK (1975) Genetic reserves. In: Frankel OH and Hawkes JG (Eds) *Crop genetic resources for today and tomorrow*. Pp. 379–396. Cambridge University Press. Cambridge
- Jarvis A, Lane A and Hijmans RJ (2008) The effect of climate change on crop wild relatives. *Agriculture, Ecosystem and Environment* 126(1-2): 13-23.
- Jarvis DI, Hodgkin T, Sthapit BR, Fadda C, and Lopez-Noriega I (2011) A heuristic framework for identifying multiple ways of supporting the conservation and use of traditional crop varieties within the agricultural production system. *Critical Reviews in Plant Science* 30: 125-176.
- Jones PD, Lister DH, Jaggard KW and Pidgeon JD (2003) Future climate change impact on the productivity of sugar beet (*Beta vulgaris* L.) in Europe. *Climatic Change* 58: 93-108.
- Jorjadze M and Berishvili T (2009) On-farm conservation of crop landraces in Georgia. In: Veteläinen M, Negri V and Maxted N (eds.) *European landraces: on-farm conservation, management and use*. Pp. 244-250. Bioversity Technical Bulletin 15. Bioversity International, Rome.



- Joshi BK, Upadhyay MP, Gauchan D, Sthapit BR and Joshi KD (2004) Red Listing of Agricultural Crop Species, Varieties and Landraces. *Nepal Agricultural Research Journal* 5: 73-80.
- Juska A, Buscj L and Tanaka K (1997) The blackleg epidemic in Canadian rapeseed as a —Normal agricultural accident. *Ecological Applications*, 7(4): 1350-1356.
- Kell SP, Knüpffer H, Jury SL, Maxted N and Ford-Lloyd BV (2005) Catalogue of crop wild relatives for Europe and the Mediterranean. University of Birmingham, Birmingham, UK. Available at: <http://www.pgrforum.org/cwriscwrisc.asp> and on CD-ROM.
- Kell SP, Knüpffer H, Jury SL, Ford-Lloyd BV and Maxted N (2008) “Crops and wild relatives of the Euro-Mediterranean region: making and using a conservation catalogue.” In: Maxted N, Ford-Lloyd BV, Kell SP, Iriondo J, Dulloo E and Turok J (eds) *Crop Wild Relative Conservation and Use*. CABI Publishing, Wallingford, pp. 69-109.
- Kell SP, Maxted N, Allender C, Astley D, Ford-Lloyd BV and contributors (2009) Vegetable Landrace Inventory of England and Wales. The University of Birmingham, UK. 117 pp. Available from: [http://www.gffa.org.uk/media\\_files/publications\\_plant/veg\\_lr\\_inventory\\_england\\_and\\_wales.pdf](http://www.gffa.org.uk/media_files/publications_plant/veg_lr_inventory_england_and_wales.pdf) [Accessed March 2011].
- Khan IA, Procnier JD, Humphreys DG, Tranquilli G, Schlatter AR, Marcucci-Poltri S, Frohberg R and Dubcovsky D (2000) Development of PCR-based markers for a high grain protein content gene from *Triticum turgidum* ssp. *dicoccoides* transferred to bread wheat. *Crop Science* 40: 518–524.
- Kiambi DK, Ford-Lloyd BV, Jackson MT, Guarino L, Maxted N and Newbury HJ (2005) Collection of wild rice (*Oryza* L.) in east and southern Africa in response to genetic erosion. *Plant Genetic Resources Newsletter* 142: 10-20.
- Lenoir J, Gegout JC, Marquet PA, De Ruffray P and Brisse H (2008) A significant upward shift in plant species optimum elevation during the 20th century. *Science*, 320: 1768-1771.
- Li X, Takahashi T, Suzuki N and Kaiser HM (2011) The impact of climate change on maize yields in the United States and China. *Agricultural Systems* 104: 348-353.
- Luck J, Spackmand M, Freemand A, Trębicki P, Griffiths W, Finlay K and Chakraborty S (2011) Climate change and diseases of food crops. *Plant Pathology* 60: 113-121.
- Magos Brehm J (2008) Conservation of wild plant genetic resources in Portugal. PhD thesis. University of Birmingham.
- Magos Brehm J, Maxted N, Ford-Lloyd BV and Martins-Loução MA (2008a) National inventories of crop wild relatives and wild harvested plants: case-study for Portugal. *Genetic Resources and Crop Evolution* 55: 779-796.
- Magos Brehm J, Maxted N, Martins-Loução MA and Ford-Lloyd BV (2010) New approaches for establishing conservation priorities for socio-economically important plant species. *Biodiversity and Conservation* 19: 2715-2740.

- Martin P, Wishart J, Cromarty A and Chang X (2009) "New markets and supply chains for Scottish Bere barley." In: Veteläinen M, Negri V and Maxted N (Eds) European Landraces: On-Farm Conservation, Management and Use. Bioersivity Technical Bulletin 15. Bioersivity International, Rome, Italy. pp. 251-263.
- Maxted N (2006) UK land-races – a hidden resource? *Plant Talk* 44: 8.
- Maxted N and Kell S (1998) Ecogeographic techniques and *in situ* conservation: a case study for the legume genus *Vicia* in Turkey. In: The proceedings of international symposium on *in situ* conservation of plant diversity (eds Zencirci N, Kaya Z, Anikster Y and Adams WT), pp. 323-344. Central Research Institute for Field Crops, Ankara, Turkey.
- Maxted N and Kell S (2009) Establishment of a Network for the *In situ* Conservation of Crop Wild Relatives: Status and Needs. Commission on Genetic Resources for Food and Agriculture. Food and Agriculture Organization of the United Nations.
- Maxted N, Ford-Lloyd BV and Hawkes JG (1997a) Plant genetic conservation: the *in situ* approach. Chapman & Hall, London.
- Maxted N, Ford-Lloyd BV and Hawkes JG (1997c) "Complementary conservation strategies." In: Maxted N, Ford-Lloyd BV and Hawkes, JG (Eds) Plant Genetic Conservation: The *In situ* Approach. Chapman and Hall, London, pp. 20-55.
- Maxted N, Ford-Lloyd BV, Jury S, Kell SP and Scholten MA (2006) Towards a definition of a crop wild relative. *Biodiversity and Conservation* 15(8): 2673-2685.
- Maxted N, Guarino L and Shehadeh A (2003) *In Situ* techniques for efficient genetic conservation and use: a case study for *Lathyrus*. In: XXVI International Horticultural Congress: Plant Genetic Resources, The Fabric of Horticulture's Future (Eds Forsline P.L., Fideghelli C, Knuepffer H, Meerow A, Nienhus J, Richards K, Stoner A, Thorn E, Tombolato AFC and Williams D). *Acta Horticulturae* (ISHS) 623:41-60.
- Maxted N, Guarino L, Myer L and Chiwona EA (2002) Towards a methodology for on-farm conservation of plant genetic resources. *Genetic Resources and Crop Evolution* 49: 31-46.
- Maxted N, Hawkes JG, Ford-Lloyd BV and Williams JT (1997b) A practical model for *in situ* genetic conservation. In: Plant genetic conservation: the *in situ* approach (eds Maxted N, Ford-Lloyd BV and Hawkes JG) pp. 545-592. Chapman & Hall, London.
- Maxted N, Kell SP and Magos Brehm J (2011) Options to Promote Food Security: on-farm Management and *in situ* Conservation of Plant Resources for Food and Agriculture. FAO CGRFA Background Study Paper no. 51. Available at: <http://www.fao.org/docrep/meeting/022/am489e.pdf>.
- Maxted N, Kell SP, Ford-Lloyd BV, Dulloo ME and Toledo A (2012) Toward the systematic conservation of global crop wild relative diversity. *Crop Sciences*, 52(2): 774-785.
- Maxted N, White K, Valkoun J, Konopka J and Hargreaves S (2008b) Towards a conservation strategy for *Aegilops* species. *Plant Genetic Resource: Characterization and Utilization*, 6(2): 126-141.

- Maxted N, Dulloo E, Ford-Lloyd BV, Iriondo J and Jarvis A (2008c) Genetic gap analysis: a tool for more effective genetic conservation assessment. *Diversity and Distributions*, 14: 1018–1030.
- Maxted N, Dulloo ME, Ford-Lloyd BV, Frese L, Iriondo JM and Pinheiro de Carvalho MAA (eds) (2012) *Agrobiodiversity Conservation: Securing the Diversity of Crop Wild Relatives and Landraces*. CAB International, Wallingford.
- Maxted N, Ford-Lloyd BV and Kell SP (2008a) Crop wild relatives: establishing the context. In: Maxted N, Ford-Lloyd BV, Kell SP, Iriondo J, Dulloo E and Turok J (Eds) *Crop Wild Relative Conservation and Use*. CABI Publishing, Wallingford. Pp. 3–30.
- Maxted N, Iriondo JM, De Hond L, Dulloo ME, Lefèvre F, Asdal A, Kell SP and Guarino L (2008d) Genetic Reserve Management. In: *Conserving Plant Genetic Diversity in Protected Areas: Population Management of Crop Wild Relatives* (eds. Iriondo JM, Dulloo ME and Maxted N). Pp. 65–87. CAB International Publishing, Wallingford.
- McNeely JA and Guruswamy LD (1998) “Conclusions: how to save the biodiversity of planet earth.” In: Lakshman DG and McNeely JA (Eds) *Protection of Global Biodiversity: Converging Strategies*. Duke University Press, Durham. pp. 376–391.
- Meilleur BA and Hodgkin T (2004) *In situ* conservation of crop wild relatives. *Biodiversity and Conservation*, 13: 663–684.
- Mercer KL and Perales HR (2010) Evolutionary response of landraces to climate change in centers of crop diversity. *Evolutionary Applications* 3: 480–493.
- Mitteau M and Soupizet F (2000) Preparation of a preliminary list of priority target species for *in situ* conservation in Europe. In: ECP/GR *In situ* and On-farm Conservation Network Report of a Task Force on Wild Species Conservation in Genetic Reserves and a Task Force on On-farm Conservation and Management Joint meeting, 18–20 May 2000, Isola Polvese, Italy (comp. Laliberté B, Maggioni L, Maxted N and Negri V). Pp. 32–42. IPGRI, Rome, Italy.
- Mittermeier RA, Myers N and Mittermeier CG (1999) Hotspots: Earth’s Biological Richest and Most Endangered Terrestrial Ecoregions. CEMEX, Conservation International, Washington DC.
- Mora A, Zapata Ferrufino B, Hunter D, Navarro G, Galeano G, Apaza KS, Baudoin MJ, Dulloo ME, Cuellar S, Beck SG, Ferreira W and Scheldeman XA (2009). *Libro Rojo de parientes silvestres de cultivos de Bolivia*. Rome, Italy: VMABCC-Bioiversity International.
- Myers N, Mittermeier RA Mittermeier CG, da Fonseca GAB and Kent J (2000) Biodiversity hotspots for conservation priorities. *Nature* 403: 853–858.
- Negri V and Tiranti B (2010) Effectiveness of and conservation of crop diversity. What a *Phaseolus vulgaris* L. landrace case study can tell us. *Genetica*, 138: 985–998.
- Negri V, Maxted N and Veteläinen M (2009). European landrace conservation: an introduction. In: Veteläinen M, Negri V and Maxted N (eds) *European*

- landraces: on-farm conservation, management and use. Pp. 1-22. Bioersivity Technical Bulletin 15. Bioersivity International, Rome.
- Negri V (2003) Landraces in central Italy: Where and why they are conserved and perspectives for their on-farm conservation. *Genetic Resources and Crop Evolution* 50: 871-885.
- Negri V (2007) "Towards a more comprehensive definition of 'landrace' than currently published." In: Del Greco A, Negri V and Maxted N (compilers) Report of a Task Force on On-farm Conservation and Management, Second Meeting, 19-20 June 2006, Stegelitz, Germany. Bioersivity International, Rome, 20 pp.
- Nikolaou L and Maxted N (2009) "Community-based landrace conservation: lentils of Eglouvi, Lefkada." In: Veteläinen M, Negri V and Maxted N (Eds) *European Landraces: On-farm conservation, Management and Use*. Bioersivity Technical Bulletin 15. Bioersivity International, Rome, Italy. pp. 223-232.
- OPGC (Ornamental Plant Germplasm Center) (2002) Annual Report 2001-2002. Available from <http://opgc.osu.edu/section.php?id=15> [Accessed May 2005].
- Padulosi S and Dulloo ME (2012) Towards a viable system for monitoring agrobiodiversity on-farm: a proposed new approach for Red Listing of cultivated plant species. In: *On-farm conservation of neglected and underutilized species: status, trends and novel approaches to cope with climate change* (eds Padulosi S, Bergamini N and Lawrence T). pp. 171-200. Bioersivity International, Rome, Italy.
- Parmesan C and Yohe G (2003) A globally coherent fingerprint of climate change impacts across natural systems. *Nature* 421: 37-42.
- Pavek DS, Lamboy WF, and Garvey EJ, (1999) *Ecogeographic Study of Vitis Species: Final Report for Caloosa and Sweet Mountain Grapes*. Unpublished report, USDA Pullman.
- Pavek DS, Lamboy WF and Garvey EJ (2003) Selecting in situ conservation sites for grape genetic resources in the USA. *Genetic Resources and Crop Evolution*, 50: 165-173.
- Pimenta CAC (2004) *Atualização de uma lista de plantas ornamentais utilizadas em Portugal continental. Relatório de Fim de Curso de Engenharia Agronómica, Universidade Técnica de Lisboa, Instituto Superior de Agronomia, Lisboa.*
- Pimentel D, Wilson C, McCullum C, Huang R, Dwen P, Flack J, Tran Q, Saltman T and Cliff B (1997) Economic and environmental benefits of biodiversity. *BioScience* 47: 747-757.
- Porfiri O, Costanza MT and Negri V (2009) Landrace Inventories in Italy and the Lazio Region Case Study. In: *European Landraces: On-farm conservation, Management and Use* (eds Veteläinen M, Negri V and Maxted N). Bioersivity Technical Bulletin 15. Pp. 117-123. Rome, Italy: Bioersivity International.
- Prance GT (1997) "The conservation of botanical diversity." In: Maxted N, Ford-Lloyd BV and Hawkes JG (Eds) *Plant genetic conservation: the in situ approach*. Chapman & Hall, London. pp. 3-14.

- Prescott-Allen R and Prescott Allen C (1986) *The first resource: wild species in the North American economy*. Yale University, New Haven.
- Root TL, Price JT, Hall KR, Schneider SH, Rosenzweig C and Pounds JA (2003) Fingerprints of global warming on wild animals and plants. *Nature* 421: 57-60.
- Safriel UN, Anikster Y and Waldman M (1997) Management of nature reserves for conservation of wild relatives and the significance of marginal populations. *Bocconea*, 7: 233-239.
- Scholten M, Maxted N and Ford-Lloyd BV (2004) UK National Inventory of Plant Genetic Resources for Food and Agriculture. Unpublished Report. Defra, London.
- Schultze-Motel J (1966) Verzeichnis forstlich kultivierter Pflanzenarten [Enumeration of cultivated forest plant species]. *Kulturpflanze Beiheft* 4, 486 pp.
- Shao G and Halpin PN (1995) Climatic controls of eastern North American coastal tree and shrub distributions. *Journal of Biogeography* 22: 1083-1089.
- Smith RD, Dickie JB, Linington SH, Pritchard HW and Probert RJ (eds) (2003) *Seed conservation: turning science into practice*. Royal Botanic Gardens, Kew.
- Song Z, Li B, Chen J and Lu B-R (2005) Genetic diversity and conservation of common wild rice (*Oryza rufipogon*) in China. *Plant Species Biology*, 20: 83-92.
- Stolton S, Maxted N, Ford-Lloyd B, Kell SP and Dudley N (2006) *Food stores: using protected areas to secure crop genetic diversity*. WWF Arguments for protection series. WWF, Gland, Switzerland.
- Tan A (1998) Current status of plant genetic resources conservation in Turkey. In: *The proceedings of international symposium on in situ conservation of plant diversity* (eds. Zencirci N, Kaya Z, Anikster Y and Adams WT), pp. 5-16. Central Research Institute for Field Crops, Ankara, Turkey.
- Tan A and Tan AS (2002) In situ conservation of wild species related to crop plants: the case of Turkey. In: *Managing Plant Genetic Diversity* (eds. Engels JMM, Ramantha Rao V, Brown AHD and Jackson MT). Pp. 195-204. CAB International, Wallingford, UK; International Plant Genetic Resources Institute (IPGRI), Rome.
- Tanksley SD and McCouch SR (1997) Seed banks and molecular maps: Unlocking genetic potential from the wild. *Science*, 277: 1063-1066.
- Teran S, Ramussen C and Olivio M (1998) *Las plantas de la milpa entre los mayas. Etnobotánica de las plantas cultivadas por campesinos mayas en las milpas del noreste de Yucatán, México*. Fundación Tun Ben Kin, A. C.
- Tewksbury JJ, Nabhan GP, Norman DM, Suzan H, Toxill J and Donovan J (1999) *In situ* conservation of wild chilles and their biotic associates. *Conservation Biology*, 13: 98-107.
- Thuiller W, Lavorel S, Araújo MB, Sykes MT and Prentice IC (2005) Climate change threats to plant diversity in Europe. *The Proceedings of the National Academy of Sciences*, 102 (23): 8245-8250.
- Tuxill J and Nabhan GP (1998) *People, plants and protected areas: a guide to in situ management*. Earthscan, London.

- UNECE/FAO (United Nations Economic Commission for Europe / Food and Agriculture Organization of the United Nations (2000) Database on Temperate and Boreal Forest Resources Assessment, Version 3.1 (TBFRA-2000). Database maintained by the Timber Section UNECE/FAO. Available from <http://www.unece.org/trade/timber/fra/welcome.htm> [Accessed March 2005].
- UNESCO (2007) UNESCO-MAB Biosphere Reserves Directory. Biosphere Reserve Information: Mexico. Sierra de Manantlán. The MAB Programme. United Nations Educational, Scientific and Cultural Organization. <http://www.unesco.org/mabdb/br/brdir/directory/biores.asp?code=MEX+06&mode=all> [Accessed 13 March 2009].
- Vaughan D (2001) *In situ conservation research*. MAFF, Tsukuba, Japan.
- Vavilov NI (1926) *Studies on the Origin of Cultivated Plants*. Institut de Botanique Appliquée et d'Amélioration des Plantes, Leningrad.
- Veteläinen M, Negri V and Maxted N (2009b) "A European strategic approach to conserving crop landraces." In Veteläinen M, Negri V and Maxted N (Eds) *European landraces: on-farm conservation, management and use*. Bioersivity Technical Bulletin 15. Bioersivity International, Rome, pp. 305-325.
- Veteläinen M, Negri V and Maxted N (Eds) (2009a) *European landraces: on-farm conservation, management and use*. Bioersivity Technical Bulletin 15. Bioersivity International, Rome.
- Walther G-R, Post E, Convey P, Menzel A, Parmesan C, Beebee TJC, Fromentin J-M, Hoegh-Gudberg O and Bairlein F (2002) Ecological responses to recent climate change. *Nature* 416: 389-395.
- Wellausen EJ, Roberts LM, Hernández X E Mangelsdorf PC (1952) *Races of Maize in Mexico. Their Origin, Characteristic and Distribution*. Bussey Institution, Harvard University. 223 pp.
- Worede M (1997) Ethiopian *in situ* conservation. In: *Plant genetic conservation: the in situ approach* (eds Maxted N, Ford-Lloyd BV and Hawkes JG). pp. 290-301. Chapman and Hall, London.
- Zencirci N, Kaya Z, Anikster Y and Adams WT (1998) *The proceedings of international symposium on in situ conservation of plant diversity*. Central Research Institute for Field Crops, Ankara, Turkey.
- Zoro Bi IA, Koffi KK and Djè Y (2003) Caractérisation botanique et agronomique de trois espèces de cucurbits consommées en sauce en Afrique de l'Ouest: *Citrullus* sp., *Cucumeropsis mannii* Naudin et *Lagenaria siceraria* (Molina) Standl. *Biotechnology, Agronomy, Society and Environment*, 8: 189-199.

## SECTION A. CROP WILD RELATIVES

### A.1. Introduction

#### *What are crop wild relatives?*

Crop wild relatives (CWR) are taxa closely related to crops and are defined by their potential ability to contribute beneficial traits for crop improvement; for example, to confer resistance to pests and diseases, improve tolerance to environmental conditions such as extreme temperatures, drought and flooding, and to improve nutrition, flavour, colour, texture and handling qualities. A working definition of a CWR based on the Gene Pool concept or, in the absence of crossing and genetic diversity information, the Taxon Group concept<sup>1</sup>, has been proposed:

*“A crop wild relative is a wild plant taxon that has an indirect use derived from its relatively close genetic relationship to a crop; this relationship is defined in terms of the CWR belonging to gene pools 1 or 2, or taxon groups 1 to 4 of the crop”.*



*Pyrus salicifolia* Pall., a wild relative of pear (*P. pyraster* Burgsd.), in Naxçıvan, Azerbaijan. This species grows in very dry and rocky areas; in some places the seeds of *P. salicifolia* are used to obtain the rootstock for local varieties of pears (photo: Mirza Musayev).

#### **Genetic erosion is a key problem for CWR. What is genetic erosion?**

Genetic erosion is a fundamental problem for CWR and has been referred to in the literature as the permanent reduction in richness (total number of alleles) or evenness (i.e. spread of allelic diversity)<sup>3</sup> of common local alleles, or the loss of combinations of alleles over time in a defined area<sup>4</sup>. Genetic erosion can affect wild populations conserved *in situ* and *ex situ* collections (i.e. when the *ex situ* collection goes through the regeneration process and are inadvertently selected to

---

<sup>3</sup> Ford-Lloyd (2006)

<sup>4</sup> Maxted and Guarino (2006)

suit the regeneration site). It is important to distinguish genetic changes that are detrimental to populations from the 'normal' background levels of change<sup>4</sup>. Any loss of genetic erosion means the individual is less likely to be able to adapt to their changing environment and means potentially useful traits are unavailable to the breeder.

### **Why are CWR threatened?**

There are numerous factors that negatively impact wild plant populations resulting in genetic erosion, and potentially eventual loss (extinction) of taxa (varieties, subspecies, and species).

The main factors that contribute to the genetic erosion of CWR diversity include:

- Expansion of the human population (which leads to the unequal and unsustainable use of natural resources, and is the basis of all other threats);
- Climate change which is expected to directly affect the cropping patterns and extinction of wild plant species, particularly in drier regions where certain CWR may already be at the edge of their distribution;
- Habitat destruction, degradation, homogenisation and fragmentation;
- Changes in agricultural practices, soil and land use;
- Use of pesticides and herbicides;
- Over-exploitation (excessive extraction from the wild of timber, fuel wood, medicinal and horticultural plants, overgrazing, excessive tourism, etc.);
- Introduction of exotic species (weeds, pests and diseases that compete with, hybridise with, cause physical or biological damage to, or kill native species);
- Natural calamities (floods, landslides, soil erosion, etc.);
- Lack of education and awareness of the importance of CWR and the need to conserve them;
- War and political instability;
- Lack of conservation action for CWR;
- Environmental mismanagement.



Habitat of *Beta macrocarpa* Guss (a wild relative of beet, *B. vulgaris* L.) in Ria Formosa (Portugal), negatively affected by short and long term threats. Short-term



threats include changes in the hydrological regime and the sediments dynamics associated with it, as well as habitat destruction caused by tourism infrastructure, leisure and recreational sailing. Long-term threats include sea level rise and intense and long storms which may cause the disruption and destruction of the barrier islands of the lagoon system where the habitat occurs (photo: Maria Cristina Duarte).

### ***What are the practical consequences of CWR genetic erosion?***

- A decline in the short- to medium-term viability of individuals and populations;
- A reduction in the evolutionary potential of populations and species;
- Loss of genetic diversity implies inability to adapt to the changing environmental conditions;
- A decrease in the availability of genes and alleles in providing microhabitat adaptation, disease and pest resistance, yield enhancement traits, etc., for future exploitation (e.g. to develop better or newly adapted varieties) which will restrict breeders options and have a necessary impact on future food security.

### ***Why do CWRs need a National management plan for conservation?***

CWR are unique resources for food security and are increasingly used for crop development and improvement<sup>5</sup>. However, they are becoming more threatened and are therefore suffering from genetic erosion. A coordinated, systematic and integrated *in situ* and *ex situ* approach to CWR conservation is essential to secure these critical resources. This is best practically implemented via national conservation plans because each nation is responsible for the conservation and sustainable use of the natural resources within its political boundaries and as such conservation is predominantly organised on a national basis. The national management plan for CWR conservation, as mentioned in Chapter 1, may be prepared using a floristic or monographic approach; the floristic approach uses as its basis the entire flora of the country and from this identifies the CWR present, while the monographic approach uses a list of the country's crop and that is matched against the flora to identify the CWR present. The national management plan for CWR conservation should combine at regional and eventually global level into a coordinated holistic approach to ensure that the most important CWR resources are conserved and available for use for crop improvement.

### ***What are the general goals of a National management plan for conservation of CWRs?***

A National management plan for conservation of CWRs aims at the long-term active conservation of the country's CWR taxonomic and genetic diversity, while at the same time promoting its use because experience has shown that through use comes conservation sustainability. Specifically with reference to *in situ* CWR conservation, once *in situ* CWR conservation sites (genetic reserves and informal *in situ* conservation sites) are established, they can be grouped into a coherent

---

<sup>5</sup> See Hajjar and Hodgkin (2007) and Maxted and Kell (2009) for reviews.

national network and provide an opportunity to monitor and assess short and long term changes in CWR diversity. This would help in addressing the CBD Strategic Plan<sup>6</sup>. Also, more specifically, the decision X/2 of the COP 10 (Nagoya, Japan, October 2010), to facilitate the assessment of progress towards the 2020 targets, “the genetic diversity of cultivated plants and farmed and domesticated animals and of wild relatives, including other socio-economically as well as culturally valuable species” have been recognised as important elements of biodiversity to maintain “and [by 2020] strategies have been developed and implemented for minimizing genetic erosion and safeguarding their genetic diversity“. A network of national CWR *in situ* CWR conservation sites would provide a unique opportunity to assess and meet this CBD 2020 target.

#### **A.1.1. List of references used to compile the text**

- Brown A, Young A, Burdon J, Christides L, Clarke G, Coates D and Sherwin W (1997) Genetic indicators for state of the environment reporting. State of the Environment Technical Paper Series (Environmental Indicators), Department of Environment, Sport and Territories, Canberra ACT, Australia.
- Gómez-Campo C (Coordinator) (1987) Libro Rojo de Especies Vegetales Amenazadas de España Peninsular e Islas Baleares. ICONA, Madrid.
- Hajjar R and Hodgkin T (2007) The use of wild relatives in crop improvement: a survey of developments over the last 20 years. *Euphytica* (1-2): 1-13.
- Janetos AC (1997) Do we still need Nature? The Importance of Biological Diversity. *Consequences* 3(1).
- Jeffries MJ (1997) Biodiversity and conservation. Routledge Introductions to Environment Series. Routledge, Wolverhampton.
- Maxted N and Guarino L (2006) “Genetic erosion and genetic pollution of crop wild relatives.” In Ford-Lloyd BV, Dias SR and Bettencourt E (Eds) Genetic Erosion and Pollution Assessment Methodologies. Proceedings of PGR Forum Workshop 5, Terceira Island, Autonomous Region of the Azores, Portugal, 8-11 September 2004, pp. 35-45. Published on behalf of the European Crop Wild Relative Diversity Assessment and Conservation Forum, by Bioversity International, Rome, Italy. 100 pp. Available from: <http://www.bioversityinternational.org/fileadmin/bioversity/publications/pdfs/1171.pdf> [Accessed May 2012].
- Maxted N and Kell S (2009) Establishment of a Network for the *In situ* Conservation of Crop Wild Relatives: Status and Needs. Commission on Genetic Resources for Food and Agriculture. Food and Agriculture Organization of the United Nations.
- OECD (Organisation for Economic Co-operation and Development) (1996) Saving biological diversity. Economic incentives. OECD Publishing, London.
- Primack RB (2001) “Causes of extinction.” In Levin SA (Ed) *Encyclopaedia of Biodiversity*. Vol. 2. Academic Press, San Diego, pp. 697-713.

---


<sup>6</sup> CBD (2010b)


Stedman-Edwards P (2000) "Main findings and conclusions of the Root Causes project." In Wood A, Stedman-Edwards P and Mang J (Eds) *The Root Causes of Biodiversity Loss*. Earthscan Publications Ltd, London and Sterling, pp. 58-79.


WCMC (World Conservation Monitoring Centre) (1992) *Global Biodiversity: Status of the Earth's Living Resources*. Chapman and Hall, London.


### **A.1.2. Additional materials and resources**

#### General references on CWR:

 Harlan J and de Wet J (1971) Towards a rational classification of cultivated plants. *Taxon* 20: 509-517.

 Hunter D and Heywood VH (eds) (2011) *Crop Wild Relatives, A Manual of In Situ Conservation*. Issues in Agricultural Biodiversity. Earthscan, London.


 Maxted N, Ford-Lloyd BV, Kell SP, Iriondo J, Dulloo E and Turok J (eds) (2008) *Crop Wild Relative Conservation and Use*. CAB International, Wallingford.

 Maxted N, Dulloo ME, Ford-Lloyd BV, Frese L, Iriondo JM, Pinheiro de Carvalho MAA (eds) (2012) *Agrobiodiversity conservation: securing the diversity of crop wild relatives and landraces*. CAB International, Wallingford.

WW  
W Crop Wild Relatives Global Portal: <http://www.cropwildrelatives.org/>

WW  
W Crop Wild Relatives Discussion Group: <http://tech.groups.yahoo.com/group/CropWildRelativesGroup/>

WW  
W Agricultural Biodiversity Weblog: <http://agro.biodiver.se/>

 Diverseeds Documentary Film. Plant Genetic Resources for Food and Agriculture: <http://www.diverseeds.eu/index.php?page=video> (shows the importance of agricultural biodiversity for food and agriculture, with astonishing pictures from Europe and Asia)

 Unlocking the secrets of Crop Wild Relatives: <http://www.cropwildrelatives.org/cwr.html>

## A.2. National CWR Conservation planning – an overview

### *What is a National management plan for CWR conservation?*

A document that sets out a coordinated, systematic and integrated approach to the *in situ* and *ex situ* conservation of a particular country's CWR diversity; that not only evaluates current conservation actions and establishes future CWR conservation objectives, but also reviews the resources required to implement conservations, attributes responsibilities and sets CWR conservation action in the broader environmental and agricultural policy context.

Given the CWR diversity present, the available data, the financial and human resources allocated to conservation, as well as the different levels of commitment by national agencies and governments, the formulation and implementation of a *National management plan for CWR conservation* will differ from country to country. Nevertheless, there are likely to be common elements in the development of a national plan of this kind that comprise a series of steps aiming at successful conservation of CWR diversity. These steps are:

- (i) Preparation of a national CWR checklist (list of CWR taxa) and inventory<sup>7</sup> (list of CWR taxa with ancillary information): prepare a national inventory of the country's CWR diversity (floristic approach), or alternatively, an inventory of CWR in priority crop gene pools found within a country (monographic approach).
- (ii) Prioritization of national CWR: prioritise the national CWR inventory to focus conservation resources on the most important taxa; typically, species will be prioritized on the basis of the food security and economic importance of the related crop, the degree of relationship of the wild relative to the crop, and relative level of threat.
- (iii) Ecogeographic diversity analysis of priority CWR: collate and analyse the available geographic, ecological and taxonomic data for priority CWR.
- (iv) Genetic diversity analysis of priority CWR: collate genetic data for priority CWR or, if unavailable, carry out novel genetic analysis.
- (v) Threat assessment of priority CWR: identify threats that affect priority CWR diversity, be aware of previous threat assessment and undertake novel threat assessment for individual species that have not previously been assessed or their assessments are out of date due to the availability of new data.
- (vi) Gap analysis: identify *in situ* and *ex situ* conservation gaps.
- (vii) Formulation of the National management plan: establish and implement *in situ* and *ex situ* conservation goals and actions.
- (viii) Monitoring of conservation status: ensure that the conservation actions are maintaining target CWR diversity, either by monitoring *in situ* CWR conservation sites, and possibly changing the population management if

---

<sup>7</sup> Note: in this document we distinguish between a checklist and an inventory; checklist is used for the list of CWR names alone and inventory for when more meaningful data has been added to the initial checklist. We also distinguish between a full inventory (all CWR species) and a partial or prioritised inventory (subset of CWR species).

diversity is decreasing, and monitoring if *in situ* diversity has changing sufficiently to warrant further *ex situ* sampling.

- (ix) Promotion of the use of CWR: make available characterisation and evaluation data to the potential user community to facilitate its sustainable utilisation.

The conclusion of this process is the *National management plan for CWR conservation* which identifies key sites for *in situ* conservation of CWR and diversity under-represented in *ex situ* collections. The National management plan should include provisions for the utilization of conserved CWR diversity by plant breeders, researchers and other potential users.

Figure 5 summarises the model for the development of a *National management plan for CWR conservation* as well as the link to international legislation, strategies, habitat and species conservation plans and the utilisation of CWR diversity by traditional or local, professional and general users for research, education, and breeding activities. As well as meeting national CWR conservation needs and national development schemes, policies and strategies, it is important that the National management plan is integrated with other international strategies and legislation.

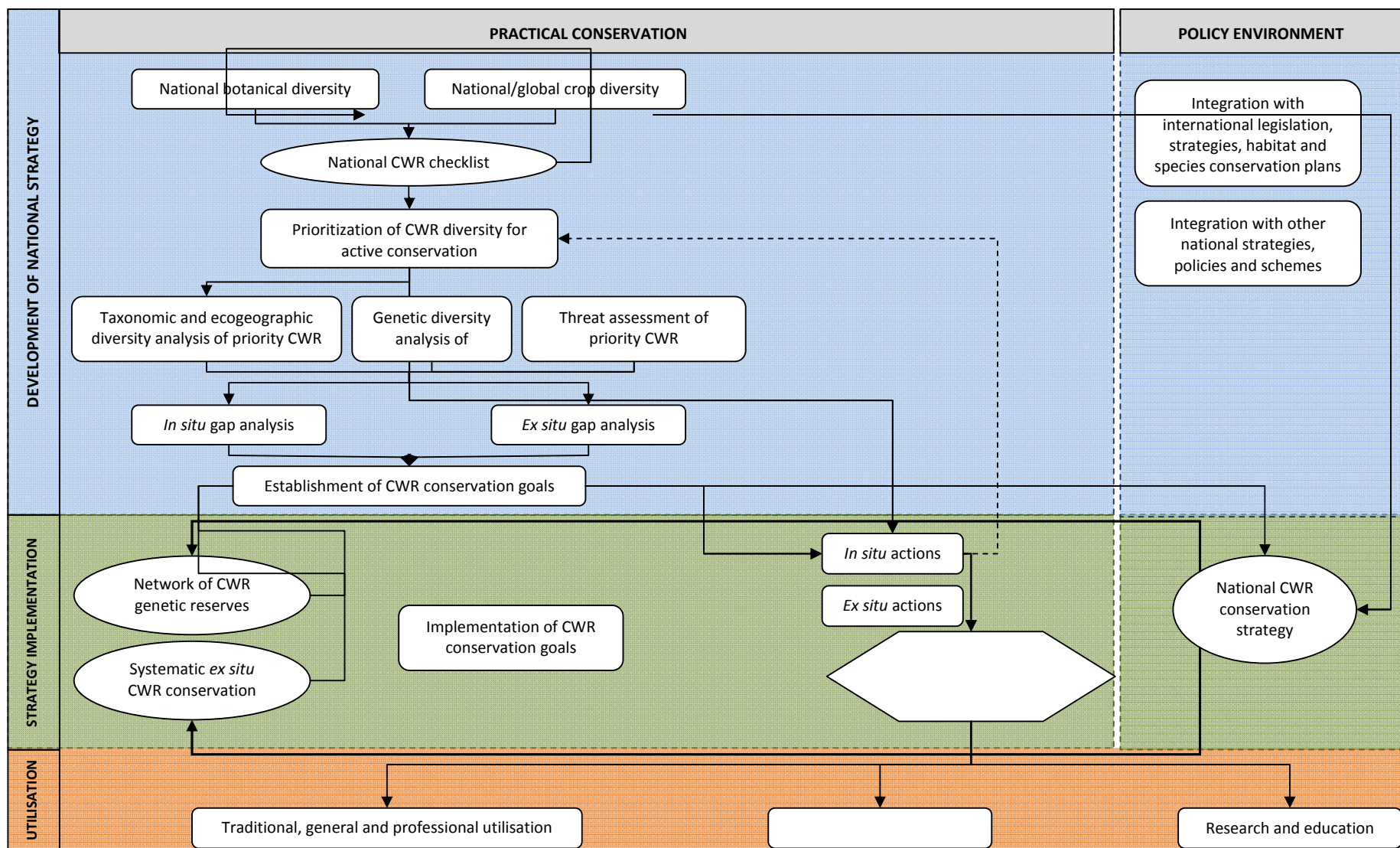












Figure 5. Model for the development of a *National management plan for CWR conservation*

## A.2.1. Additional materials and resources

### General references:

-  Heywood VH and Dulloo ME (2005) *In situ* conservation of wild plant species – a critical global review of good practices. IPGRI Technical Bulletin No. 11. IPGRI, Rome.
-  Hopkins JJ and Maxted N (2010) Crop Wild Relatives: Plant conservation for food security. *Natural England Research Reports, Number 037*. Natural England, Sheffield. Available from: <http://www.cropwildrelatives.org/fileadmin/www.cropwildrelatives.org/documents/NaturalEnglandResearchReportNERRO37.pdf> [Accessed March 2012].
-  Hunter D and Heywood V (eds.) (2011) Crop wild relatives, a manual of *in situ* conservation. Issues in Agricultural Biodiversity. Earthscan, London. Available from: [http://www.cropwildrelatives.org/fileadmin/www.cropwildrelatives.org/In\\_situ\\_Manual/Crop\\_wild\\_relatives\\_a\\_manual\\_of\\_In\\_situ\\_conservation\\_full.pdf](http://www.cropwildrelatives.org/fileadmin/www.cropwildrelatives.org/In_situ_Manual/Crop_wild_relatives_a_manual_of_In_situ_conservation_full.pdf) [Accessed March 2012] (available in English and French).
-  Maxted N (2003) Conserving the genetic resources of crop wild relatives in European Protected Areas. *Biological Conservation* 113(3): 411-417.
-  Maxted N, Ford-Lloyd B and Hawkes JG (1997) Plant Genetic Conservation. The *In Situ* Approach. Chapman and Hall, London.
-  Maxted N, Ford-Lloyd BV, Kell SP, Iriondo J, Dulloo E, Turok J (eds) (2008) Crop wild relative conservation and use. CAB International Wallingford.
-  Sammour RH (1993) The strategy of conservation of genetic resources. *Journal of Islamic Academy of Sciences* 6(1): 52-55 Available from: <http://www.cropwildrelatives.org/fileadmin/www.cropwildrelatives.org/documents/Sammour.pdf> [Accessed March 2012].
-  University of Birmingham (2003–2012) *Crop wild relative*. Available from: [www.pgrforum.org/Publications.htm](http://www.pgrforum.org/Publications.htm) (Issues 1–5), [www.cwrsg.org/Publications/Newsletters/index.asp](http://www.cwrsg.org/Publications/Newsletters/index.asp) (Issues 6 and 7) and [www.pgrsecure.org/publications](http://www.pgrsecure.org/publications) (Issue 8–) [Accessed May 2012].
-  Kell SP, Maxted N, Ford-Lloyd BV, Hilton-Taylor C, Pollock C and Strahm W (2004) Crop wild relatives: a vital resource for a sustainable future. Poster presentation given at the 3rd IUCN World Conservation Congress, Bangkok, Thailand, November 2004 [Available from: [http://www.pgrforum.org/Documents/Poster\\_presentations/WCC\\_2004.pdf](http://www.pgrforum.org/Documents/Poster_presentations/WCC_2004.pdf) [Accessed March 2012].
-  Holubec V and Vymyslický T (2008) Conservation of Biodiversity – hovering between agriculture and botany. IUCN World Conservation Congress, Species Survival Commission, Barcelona, 5-14 October (poster).
- WW Crop Wild Relatives Global Portal: <http://www.cropwildrelatives.org/>. The  
W Portal currently offers access to: CWR National Inventories developed

and maintained by the countries that make them available to the portal, external datasets containing important information on CWR, image archive, publications, training resources, and list of experts and institutions working for CWR conservation.


WW CWR *In Situ* Strategy Helpdesk. An Integrated European In Situ  
W Management Work Plan: Implementing Genetic Reserves and On-farm  
W Concepts (AEGRO). Available from:  
<http://aegro.jki.bund.de/aegro/index.php?id=188> [Accessed May 2012].


WW eLearning Modules for the *in situ* conservation of CWR:  
W [http://www.cropwildrelatives.org/capacity\\_building/elearning/elearning.html#c6867](http://www.cropwildrelatives.org/capacity_building/elearning/elearning.html#c6867)


WW WISM-GPA (<http://www.pgrfa.org/gpa/selectcountry.jsp>), the world  
W information sharing mechanism on the implementation of the Global Plan  
of Action (GPA) for plant genetic resources for food and agriculture  
(PGRFA) provides access to National Mechanisms' portals and databases  
on conservation and sustainable use of PGRFA.

www PGR Secure Crop Wild Relative and Landrace Conservation Helpdesk.  
Available at: [www.pgrsecure.org/helpdesk](http://www.pgrsecure.org/helpdesk) [Accessed July 2012]. Provides  
technical assistance through the provision of resources and tools, as well  
as one-to-one advice on all aspects the CWR and LR conservation strategy  
planning process. This facility will be available until August 2014.

#### Regional/national biodiversity conservation strategies that refer to CWR conservation:


 The Global Crop Diversity Trust (2008) Regional strategy for the conservation, replenishment and use of plant genetic resources for food and agriculture in Central Asia and the Caucasus for the period until 2015. Available from:  
[http://www.croptrust.org/documents/web/CAC\\_FINAL\\_English\\_250608.pdf](http://www.croptrust.org/documents/web/CAC_FINAL_English_250608.pdf) [Accessed May 2012].

 Zehni MS (2006) Towards a regional strategy for the conservation of plant genetic resources in: West Asia and North Africa (WANA). The Global Crop Diversity Trust, CWANA-IPGRI, ICARDA pp. 22. Available from:  
<http://www.aarinena.org/aarinena/documents/Strategy.pdf> [Accessed May 2012].

 Davidson CG (2008) Towards a rational Hemispheric Conservation Strategy for plant genetic resources for food and agriculture in the America's. V FORAGRO, Montevideo, Uruguay, July 2008. Available from:  
[http://infoagro.net/archivos\\_Infoagro/Infotec/biblioteca/FORAGRO2008/CDavidson.pdf](http://infoagro.net/archivos_Infoagro/Infotec/biblioteca/FORAGRO2008/CDavidson.pdf) [Accessed May 2012].


WW Ireland's National Plant Conservation Strategy. Available from:  
W <http://www.botanicgardens.ie/gspc/inspc.htm> [Accessed May 2012].


#### National CWR conservation:


 Avagyan A (2008) Crop wild relatives in Armenia: diversity, legislation





and conservation issues. In: Maxted N, Ford-Lloyd BV, Kell SP, Iriondo J, Dulloo E and Turok J (eds.) Crop Wild Relative Conservation and Use. CABI Publishing, Wallingford. pp. 58-66.


 Codd RB (2005) Conservation action planning for UK crop wild relatives. A thesis presented to the Faculty of Science of the University of Birmingham in partial fulfilment of the requirements for the degree of Master of Research in Conservation Biology and Plant Genetics. Available from:  
[http://www.pgrforum.org/Documents/UOB\\_Theses/Codd\\_R\\_UOB\\_MRes\\_Thesis.pdf](http://www.pgrforum.org/Documents/UOB_Theses/Codd_R_UOB_MRes_Thesis.pdf) [Accessed March 2012].


 Korpelainen H, Takaluoma S, Pohjamo M and Helenius J (2008) Diversity and conservation needs of crop wild relatives in Finland. In: Maxted N, Ford-Lloyd BV, Kell SP, Iriondo JM, Dulloo ME and Turok J (eds) Crop Wild Relative Conservation and Use. CABI Publishing, Wallingford, pp. 152-164.


 Maxted N, Scholten MA, Codd R and Ford-Lloyd BV (2007) Creation and use of a national inventory of crop wild relatives. *Biological Conservation* 140: 142-159.

 Smekalova T (2008) National crop wild relative in situ conservation strategy for Russia. In Maxted N, Ford-Lloyd BV, Kell SP, Dulloo ME, Iriondo J and Turok J (eds) Crop Wild Relative Conservation and Use. CABI Publishing, Wallingford, pp. 143-151.


 Smekalova TN and Chukhina IG (2005) Main aspects of the development of CWR *in situ* conservation strategy for Russia. Available from:  
[http://www.google.pt/url?sa=t&rct=j&q=main%20aspects%20of%20cwr%20in%20situ%20conservation%20strategy%20for%20russia&source=web&cd=1&sqi=2&ved=OCCoQFjAA&url=http%3A%2F%2Fwww.pgrforum.org%2FDocuments%2FWS2\\_Presentations%2FWS2\\_Day3%2FSmekalova\\_et\\_al.ppt&ei=utRxT-HWFMjFoQWJqqUS&usq=AFQjCNFgTKIyf7gnidqTSd3lKH1pJaTYhw&ad=rja](http://www.google.pt/url?sa=t&rct=j&q=main%20aspects%20of%20cwr%20in%20situ%20conservation%20strategy%20for%20russia&source=web&cd=1&sqi=2&ved=OCCoQFjAA&url=http%3A%2F%2Fwww.pgrforum.org%2FDocuments%2FWS2_Presentations%2FWS2_Day3%2FSmekalova_et_al.ppt&ei=utRxT-HWFMjFoQWJqqUS&usq=AFQjCNFgTKIyf7gnidqTSd3lKH1pJaTYhw&ad=rja) [Accessed May 2012].


 Khoury C, Greene S and Castañeda N P (2011) Initial steps towards a national conservation strategy for crop wild relatives in the United States. Poster presented at Botanical Society of America Conference, St. Louis, Missouri, July 9 - 13, 2011. Poster presentation available from:  
<http://www.youtube.com/watch?v=ilfqvF8-REc>


 Maxted N, Scholten M, Codd R, Dulloo E, Fitzgerald H, Hirano R, Hargreaves S, Osborne J, Magos Brehm J, Kell S, Ford-Lloyd BV (2005) Developing a national strategy for crop wild relative conservation: a case-study for the UK.

 Maxted N, Scholten M, Codd R, Dulloo E, Fitzgerald H, Hirano R, Hargreaves S, Osborne J, Magos Brehm J, Kell S, Ford-Lloyd BV (2005) Developing a national strategy for crop wild relative conservation: a case-study for the UK with implication for Oman. Available from:  
<http://www.trc.gov.om/TRCWebsite/files/CWR%20National%20Strategy>


[%20UK%20Case%20Study%20for%20Oman.pdf](#) [Accessed May 2012].


 Magos Brehm J, Maxted N, Ford-Lloyd BV and Martins-Loução MA (2008) Conservation strategy for Crop Wild Relatives and Wild Harvested Plants in Portugal. Scientific workshop commemorating the 130 years of the Botanical Garden of the National Museum of Natural History (University of Lisbon): Conservation and Biodiversity – the role of the Botanic Gardens. 11 de November, Lisbon, Portugal.

 Magos Brehm J, Maxted N, Ford-Lloyd BV and Martins-Loução MA (2007) AEGRO and genetic reserves methodologies: 2 - National approach. First meeting of the AEGRO project. 2-3 November, Evershot (UK).

 Magos Brehm J, Martins-Loução MA, Maxted N and Ford-Lloyd BV (2006) Estabelecimento de prioridades para a conservação de recursos fitogenéticos silvestres em Portugal. Centro de Ecologia e Biologia Vegetal, Reunião Annual: How do environmental changes affect vegetation patterns? 16-17 February, Lisbon (Portugal) (in Portuguese).

#### Global CWR conservation:

 Maxted N and Kell S (2009) Establishment of a Network for the *In situ* Conservation of Crop Wild Relatives: Status and Needs. Commission on Genetic Resources for Food and Agriculture. Food and Agriculture Organization of the United Nations, Rome, Italy. 211 pp. [http://typo3.fao.org/fileadmin/templates/agphome/documents/PGR/SoW2/CropWildRelatives\\_2011\\_final.pdf](http://typo3.fao.org/fileadmin/templates/agphome/documents/PGR/SoW2/CropWildRelatives_2011_final.pdf)

 Maxted N, White K, Valkoun J, Konopka J and Hargreaves S (2008) Towards a conservation strategy for *Aegilops* species. Plant Genetic Resource: Characterization and Utilization 6(2): 126-141.

### A.3. National CWR checklist and inventory creation

#### A.3.1. Overview

##### *What are a checklist and an inventory of crop wild relatives?*

A national CWR checklist is simply a list of CWR taxa present in a country, while an inventory is the list of CWR taxa present in a country with ancillary information, such as: nomenclature, gene pool or taxon group concept applied, biology, ecogeography, populations, uses, threats and conservation. Here we deliberately distinguish between a checklist and an inventory to reflect the content distinction but in the broader literature the two terms are confused. The preparation of a national CWR checklist will normally precede an inventory of a geographically defined area and both constitute the starting point for preparing a *National management plan for CWR conservation*.

We need to know what exists, and where, to determine how we can conserve and use it effectively. Plant checklists and inventories provide the baseline data critical for biodiversity assessment and monitoring, as required by the Convention on Biological Diversity (CBD) (CBD, 1992), the Global Strategy for Plant Conservation (GSPC) (CBD, 2010a), the European Strategy for Plant Conservation (ESPC) (Plantlife International and Council of Europe, 2008) and the International Treaty on Plant Genetic Resources for Food and Agriculture (ITPGRFA) (FAO, 2001). CWR checklists and inventories provide the essential foundations for the formulation of strategies for *in situ* and *ex situ* conservation and on the species' current and potential uses as novel crops or gene donors. Further, checklists and inventories provide the data needed for integrating CWR into existing conservation initiatives and a means of organising information in a logical and retrievable way, preventing duplication of effort when planning conservation. They provide policy makers, conservation practitioners, plant breeders and other user groups with a view of CWR species' distributions and a means of prioritizing conservation activities. CWR checklists and inventories also provide a basis for monitoring biodiversity change internationally, by linking CWR information with information on habitats, policy and legislation and climate change. They also serve to highlight the breadth of CWR diversity available in the target area, which may include important resources for CWR conservation and use in other parts of the world.

There are numerous publications on inter- and intra-crop diversity, both at a global and national level, but the study and report of the wild component of PGRFA has been largely neglected, but in recent years the situation is improving. The Second Report on the State of the World's Plant Genetic Resources for Food and Agriculture reported a substantial increase in the number of CWR national inventories with 28 countries reporting relevant activities compared to only 4 countries in 1996. A few of these inventories comprise the entire CWR national diversity (e.g. Portugal<sup>8</sup>, United Kingdom<sup>9</sup>) but most of them are limited to single crop gene pools or small groups of species, or to certain regions within the

---

<sup>8</sup> Magos Brehm *et al.* (2008)

<sup>9</sup> Maxted *et al.* (2007)

countries. Despite this increase in the number of CWR national inventories, the majority of countries still lack a coordinated and systematic inventory of their CWR and this is mainly due to lack of financial and human resources, deficient skills and knowledge, lack of coordination, unclear responsibilities and low national priority, among other factors<sup>10</sup>.



***Medicago media* Pers., a wild relative of medicks (*Medicago* spp.) in a protected area ion Malé Karpaty, Rozbehy (Slovakia) (photo: Pavol Hauptvogel).**

The preparation of a CWR national inventory can be seen as a six stage process: (i) Determine the geographical scope (if not national), (ii) Produce a digitised list of national crop species, (iii) Produce a digitised list of national flora, (iv) Match the crop genera against the floristic checklist and generate the checklist, (v) Prioritise the checklist on those CWR that are to be actively conserved and add extra information on each prioritised CWR to generate the inventory, and (vi) Make the inventory available to users. These steps constitute the general methodology, which is illustrated in

and described further below. The importance of creating an inventory of CWR at national instead of regional within a country level should be emphasized, because it provides the best foundation for developing a *National management plan for CWR conservation*. However, this approach is not always an option due to resource limitation at the time available to develop such a plan.

---

<sup>10</sup> FAO (2009)

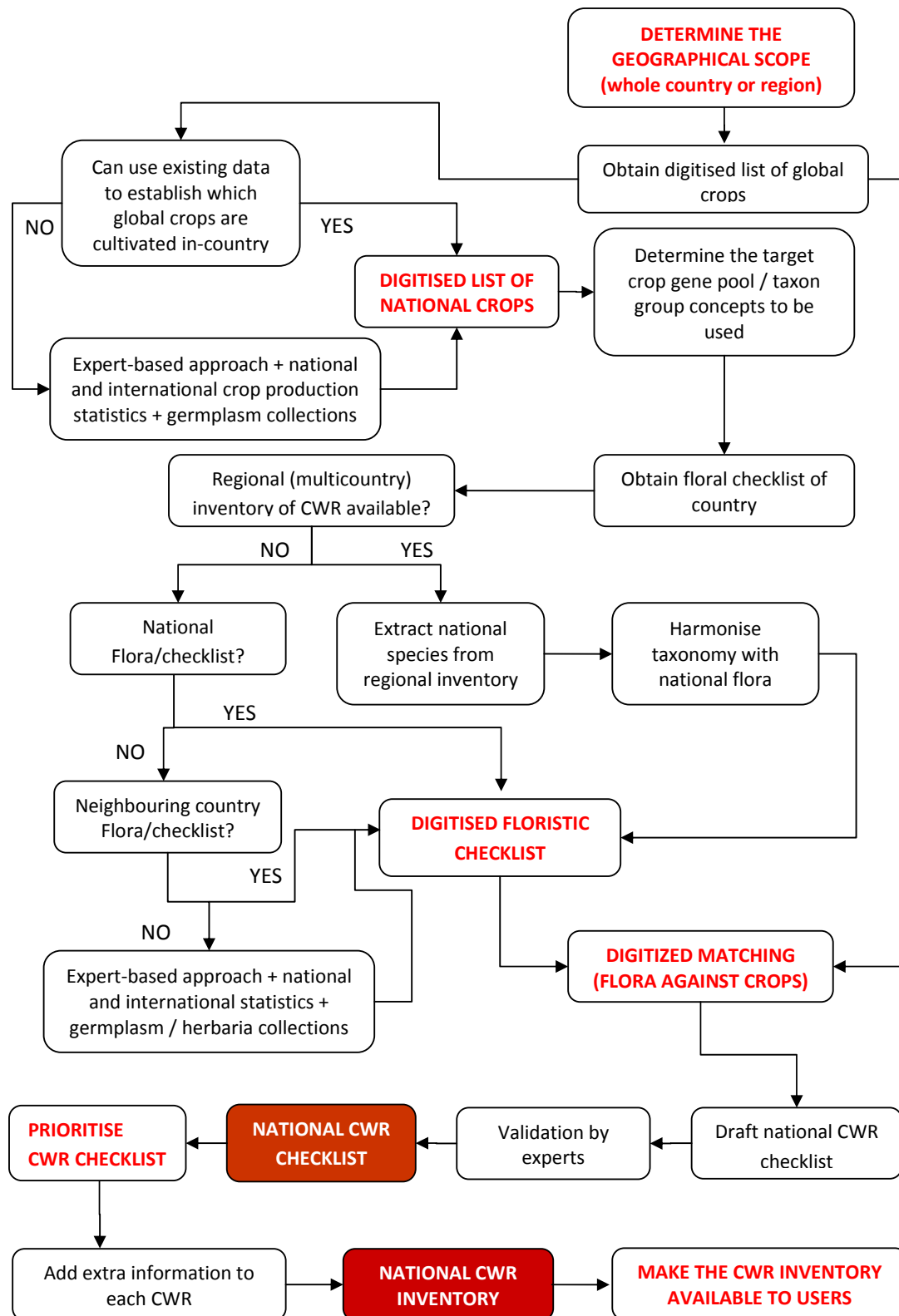


Figure 6. Overview of the creation of a national inventory of crop wild relatives

### **A.3.2. Methodology national CWR checklist and inventory creation**

#### **(i) Determine the geographic scope**

Discuss and agree the geographic scope of the inventory (i.e., whether to cover the whole country or a sub-national unit such as a region). CWR inventories of different sub-national units in a country can eventually be compiled to create a national CWR inventory.

#### **(ii) Digitised list of national crops**

Several sources may need to be consulted when compiling a list of crops grown in a particular country or area, if that list is not previously available. Key sources are:

- Globally cultivated species publications (e.g., Mansfeld's World Database of Agricultural and Horticultural Crops);
- Regional or national crop checklists/agricultural statistics (e.g., EuroStat);
- Underutilised species/neglected crops lists;
- Individual crop studies;
- National, regional or international agricultural statistics (e.g., FAOSTAT);
- Expert consultation.

The scope of the inventory should be discussed and agreed with the various stakeholder groups to decide the crops and therefore crop gene pools to be included:

- Whether to consider nationally cultivated crops only or to also include crops cultivated in other parts of the world but with CWR that occur in the target country. Given the high level of interdependence among countries with respect to the conservation and use of PGRFA, it is highly advisable that all crops (nationally and globally grown) are considered when preparing the inventory, as all countries depend on CWR diversity that occurs in other countries for the improvement of their crops.
- How broadly to define the crop scope of the inventory. Whether for example to consider major food crops only or to include minor and underutilised crops, forage and fodder crops, or even forestry, industrial, ornamental and medicinal crops.
- Whether introduced CWR will be included in the inventory. This is a pragmatic decision based on these species' importance in the development of national economies. They can be included so the inventory is as comprehensive as possible then assigned a lower priority in the later prioritization step.

At the completion of this stage there should be available a digitised list of the crops that will be included in the inventory.

#### **(iii) Digitised floristic checklist**

This floristic checklist may be of two kinds either a complete national floristic checklist or a partial floristic checklist based on the crops with native species present in the country. The choice that will need to be discussed and agreed by the national stakeholders may at least partially be dependent on the availability of a digitised flora, along with financial resources and human capacity to hand, if available the complete national floristic checklist should be used, if not then a partial floristic checklist may be created to cover all crop gene pools or a subset of

priority crop gene pools found in the country. Note existing complete national floristic checklist are available for all European and Mediterranean countries but are less common in other continents. These two alternative approaches may be referred to as the:

- **Floristic approach** is used to produce inventories of all CWR that occur in a geographically defined area. CWR inventories of different regions in a country can eventually be compiled to create a national inventory of CWR.
- **Monographic approach** is used to produce an inventory of CWR of one or several selected crop gene pools. The main difference from the floristic approach is therefore the focused selection of particular target crop gene pools for which the inventory is being developed.

In general, the more inclusive the inventory, the greater its use and the likelihood of multiple studies is avoided; therefore, a broad geographic and crop scope is recommended where possible. Nevertheless, the monographic approach may be practical though inevitably its non-comprehensive nature may mean with time the need to be repeated the exercise when sufficient resources are available for a more comprehensive approach.

Where a regional<sup>11</sup> CWR checklist exists, as in Europe, it may be filtered for a specific country so generating the national CWR checklist. However, if using this approach, it is important to harmonise the species names obtained from the regional inventory with the existing national Flora/checklist: (a) consult national floristic experts or target taxon specialists and review recent classifications of the group published in revisions and monographs in order to decide which is the appropriate classification to use, (b) collate all the published taxonomic data available for the more obscure groups that may lack a recent revision or monograph, (c) compile all the common synonyms of each taxa and convert all population, accession or other source data to the name used by the accepted classification to avoid nomenclatural confusion (but retaining the initial ascription for reference).

Countries usually have some form of national floristic checklist or Flora. When either of these is unavailable, it may be possible to use the Flora of a neighbouring region (e.g. the Flora of Turkey lists many of the species found in Syria). However, it then needs to be recognized that there may be taxa present in neighbouring countries that are absent in the target country and vice versa. Alternatively, global plant checklists can be used to extract wild species lists for each country.

When the methods above are not feasible or for countries where a digitized flora is not available, an alternative approach based on the knowledge of crop experts and taxonomists who define a list of important crops and a list of wild species within the crop genera may be used. To achieve this: (a) arrange a stakeholder / expert workshop, (b) agree a priority list of crops and known CWR of these crops found within the country, and (c) complement this list of cultivated and wild species with a germplasm and herbaria survey<sup>12</sup> to ensure the list is as comprehensive as

---

<sup>11</sup> Region is defined here as comprising different countries (e.g. Sub-Saharan Africa, Mediterranean region) rather than a sub-unit within a country.

<sup>12</sup> The sole use of germplasm/herbaria survey to create a CWR checklist can be misleading as some taxa might not be represented in these collections; nevertheless it could form the basis for the checklist.

possible; the wild species included make the national CWR checklist. This route is a more subjective and less comprehensive approach as some crops and CWR might be missed but it is pragmatic if there is no alternative.

See the 'Additional materials and resources' for concrete references under each key source.



***Trifolium aureum* Pollich, a wild relative of clovers (*Trifolium* spp.), in Pribylina, Slovakia (photo: René Hauptvogel).**

(iv) Digitized matching of flora against crops

Once the digitised list of national crops and the complete or partial national botanical checklist is available the genus name of the crop is matched digitally against the genera found in a country and all the matching species are by definition, when applying the generic definition of CWR, the national CWR present<sup>13</sup>. This approach is comprehensive in that all possible CWR taxa are objectively considered and the national CWR checklist is produced semi-automated<sup>14</sup>. Once the draft national CWR checklist has been generated it should be validate through consultation with appropriate floristic and monographic experts in order to resolve minor errors and to engender stakeholder buy-in to the project.

See 'Examples and applied use' for few examples.

(v) Prioritisation and population of the CWR checklist

Having generated the national CWR checklist it will commonly be extensive, including a relatively large number of CWR, especially if the generic definition of CWR has been applied, so the next practical step will be to prioritise the checklist to include a more manageable number of CWR that can be actively conserved with the national resources and expertise available. However, some may prefer to populate the entire checklist with ancillary information and then prioritise the completed inventory at a subsequent stage. As there is a large literature on prioritisation and much to consider the details of how to prioritise a CWR checklist

---

<sup>13</sup> CWR are those taxa found in the same genus as a crop because they are, by definition, taxonomically closest to that crop (Maxted *et al.*, 2006).

<sup>14</sup> If either the Flora/checklist or the list of crops is not digitised, it is advisable to digitise them and proceed with the digital matching.



or CWR inventory will be discussed in the section (see A.4. Setting CWR conservation priorities).

As mentioned above, the distinction between a CWR checklist and a CWR inventory is based on additional information being added to the CWR name. By adding further and relevant information to each CWR the checklist becomes significantly more useful as the inventory. Additional information that may include in an inventory is:

- Scientific name of the related crop
- Economic value of related crop
- Crop gene pool level/taxon group level<sup>15</sup>
- Uses/potential uses of the taxon as a gene donor
- Taxon description
- Critical taxonomic notes
- Synonyms
- Vernacular names
- Plant life-form<sup>16</sup>
- Chromosome number
- Ecology and habitat
- Flowering time
- Economic value of related crop
- Ethnobotanical Direct uses (i.e., not as a gene donor)
- Global and national distribution
- Threat category
- *Ex situ* and *in situ* conservation status
- Legislation applied

Users of the resource book are encouraged where possible to use existing data recording standards, i.e. use where possible TDWG standards (<http://www.tdwg.org/standards/>), and specifically in relation to CWR (see <http://pgrsecure.org/>; <http://www.cropwildrelatives.org/>; <http://www.cwrdiversity.org/>).

(vi) Make the CWR inventory available to users

The inventory should be made public and available to users, ideally via a web-enabled database.

---

<sup>15</sup> See A.1. Introduction for definitions and explanations.

<sup>16</sup> The Raunkiær's classification system of main plant life-forms (Raunkiær 1934) includes: phanerophytes (normally woody perennials with resting buds more than 25 cms above soil level), chamaephytes (buds on persistent shoots near the ground, woody plants with perennating buds borne no more than 25 cms above soil surface), hemicryptophytes (buds at the soil surface), cryptophytes (below ground or under water, with resting buds lying either beneath the surface of the ground as a rhizome, bulb, corm, etc., or a resting bud submerged under water; they are divided into: geophytes – resting in dry ground, helophytes – resting in marshy ground, and hydrophytes – resting by being submerged under water), therophytes (annual plants which survive the unfavourable season in the form of seeds and complete their life-cycle during favourable seasons).

### A.3.3. Examples and applied use

#### **Box 11. Global inventory of priority CWR**

Recently, within the context of the 'Adapting Agriculture to Climate Change: Collecting, Protecting and Preparing Crop Wild Relatives' project led by the Global Crop Diversity Trust and Royal Botanic Gardens, Kew, and sponsored by the Norwegian Government, a web-enabled global priority inventory of CWR taxa was created (<http://www.cwrdiversity.org/checklist/>). The inventory contains background information on 173 food and agricultural crop gene pools and 1,667 priority CWR taxa from 37 families, 109 genera, 1392 species and 299 sub-specific taxa. It is referred to as the Harlan and de Wet Global Priority CWR Checklist to acknowledge the pioneering work of Harlan and de Wet (1971) in first proposing the Gene Pool (GP) concept to explain the relative value of species in their potential as gene donors for crop improvement. The taxa included were deemed priority CWRs as defined by their membership in GP1b or GP2, or Taxon Groups (TG) 1b, 2 or 3. There are also a limited number of GP3 and TG4 taxa included if they have previously been shown to be useful in breeding. The Gene Pool concept designated the crop itself as GP1a, while GP1b are the wild or weedy forms of the crop that cross easily with it. GP2 are secondary wild relatives (less closely related species from which gene transfer to the crop is possible but difficult using conventional breeding techniques), and GP3 are tertiary wild relatives (species from which gene transfer to the crop is impossible, or if possible, requires more advanced techniques, such as embryo rescue, somatic fusion or genetic engineering). Taxa are organised by genera in alphabetical order and according to gene pool or taxon group concepts, and for each crop complex the following information is available: GP or TG concept source citation, Latin and common name, common synonyms, common vernacular names, country geographic distribution, previous or potential reported use in breeding, other uses, ex situ storage behaviour, and main herbaria with representative specimens. The inventory will facilitate global and national conservation planning by for the first time having a pre-existing prioritizing list of priority taxa available for the major and minor crops of the world.

Source: Vincent *et al.* (2012)

#### **Box 12. Using a regional CWR inventory to extract a national CWR checklist**

A regional inventory of CWR may be filtered for a specific country, hence extracting the national list of CWR. At present the only regional inventory of CWR is the Crop Wild Relative Catalogue for Europe and the Mediterranean, so currently this approach has only been taken within this region. This approach was successfully implemented in Portugal and a number of other countries. See Box 8 Examples of the floristic approach to CWR conservation (*Floristic approach at national level: Inventory of Portuguese CWR*).

Source: Kell *et al.* (2005) and Magos Brehm *et al.* (2008a)

#### **Box 13. Using a regional botanical checklist to extract a regional CWR checklist**

In order to create the CWR Catalogue for Europe and the Mediterranean, four major sources of information were utilized: the Mansfeld's Database of Agricultural and Horticultural Crops (Hanelt and IPK 2001, IPK 2003) for cultivated plants, Schultze-

Motel (1966) for forestry genera, the Community Plant Variety Office (CPVO) (Kwakkenbos, pers. comm. 2004) for ornamental genera and the Medicinal and Aromatic Plant Resources of the World Database (MAPROW) (Schippmann, pers. comm. 2004). The genera of crops were identified in these four references and matched with the taxa for these genera found within the Euro+Med PlantBase (version January 2005) (<http://www.euromed.org.uk>).

Source: Kell *et al.* (2005)

#### **Box 14. Using botanical checklist and agricultural statistics to create a CWR inventory**

Examples of manual matching to generating a CWR National Inventory are limited and none have thus far been formally published but the grey literature yields two examples where this has been achieved for Bhutan (Tamang 2003) and the Seychelles (Antoine 2003). Both followed the same basic methodology, as follows:

1. Use national agricultural statistics to produce a list of crops grown in the country.
2. Generate a list of national crop generic names.
3. Review national Flora to identify taxa found in same genus as the crop to build CWR list.
4. Define the criteria for prioritising the national CWR checklist, agreed in collaboration with national stakeholders. In Bhutan, the prioritisation criteria selected were: national importance of crops (human food, animal food, industrial and ornamental), relative threat of genetic erosion, and already included in national legislation; in the Seychelles they were: national importance of crops (human food, animal food, industrial and ornamental), relative threat of genetic erosion, rarity, native status, existing priorities of national conservation agency, potential for use in crop improvement, biological and cultural importance, and ethical and aesthetic considerations.
5. Apply these criteria to the national CWR checklist to produce a priority list. In Bhutan this generated a priority target list of 230 CWR species and in the Seychelles a priority target list of 139 CWR species.
6. Write Conservation Action Plans for each priority CWR species in collaboration with the lead organisations in the country responsible for its implementation; the Plans included:
  - a. Assessment of current *in situ* / *ex situ* conservation activities for the priority CWR,
  - b. Current monitoring activities,
  - c. Assessment of current threats to priority taxa,
  - d. Assessment of current and potential exploitation of priority taxa,
  - e. Gap analysis of priority taxa,
  - f. Immediate and future conservation priorities,
  - g. Research priorities.

Subsequently, in both cases the National CWR Inventories and Conservation Action Plans have been used by the national conservation authorities to promote CWR conservation and use. **Source:** Antoine (2004) and Tamang (2004)

#### **Box 15. Creating a national plant checklist using web-based resources**

A plant diversity inventory was successfully compiled for Angola from exclusively free web-based resources. These included on-line checklists (World Checklist of Selected Plant Families, Kew), nomenclatural databases (International Plant Names Index), general taxon/specimen databases (African Plants Initiative, Missouri Botanical Garden TROPICOS, GBIF) and herbaria on-line databases such as that of Royal Botanic Gardens, Kew. The project involved a 1 year full time researcher and 30 collaborators who provided expertise on specific plant families. It resulted in two products: a hard copy of the inventory of the Angolan plants, together with additional information on collectors, synonyms and literature references, and a website (FLAN: Flora of Angola Online, <http://flan.sanbi.org/>) containing the information included in the hard copy.

Source: Figueiredo and Smith (2008) and Smith and Figueiredo (2010)

#### **Box 16. Example of digitized matching**

The creation of the CWR Catalogue for Europe and the Mediterranean is a successful example of how a digitized matching can be undertaken. A list of crop genera was generated from Mansfeld's World Database of Agricultural and Horticultural Crops (Hanelt and IPK Gatersleben, 2001; IPK Gatersleben, 2003), the 'Enumeration of cultivated forest plant species' (Schultze-Motel 1966) (for forestry species), the Community Plant Variety Office list of plant varieties ([www.cpvo.eu.int](http://www.cpvo.eu.int)) (for ornamental plants) and the Medicinal and Aromatic Plant Resources of the World (MAPROW) (U. Schippmann, pers. comm. Bonn 2004). This was matched against floristic data in Euro+Med PlantBase (version 2006), which is a database of the Euro-Mediterranean flora, including data on the status of occurrence of taxa in countries and/or sub-national units. The CWR Catalogue was generated by extracting the taxa within the genera in Euro+Med PlantBase matching the crop genus names.

Source: Kell *et al.* (2005, 2008) and [www.pgrforum.org](http://www.pgrforum.org)

#### **Box 17. Germplasm survey-based CWR checklist – *Arachis* CWR**

It may also be possible to produce a CWR checklist based on a review of germplasm holdings. As an example ICRISAT produced the checklist of *Arachis* CWR by extracting the country holdings from the catalogue of germplasm accessions of *Arachis* (available at <http://www.icrisat.org/what-we-do/crops/GroundNut/Arachis/Start.htm>). A similar approach could be taken using EURISCO, GENESYS or even GBIF held data, but the sole use of germplasm/herbaria survey to create a CWR inventory could be misleading as some taxa might not be represented in these collections, particularly if only *ex situ* germplasm collection data is used; nevertheless, in the absence of other sources of floristic data, it could form the basis for the inventory.

Source: Stalker *et al.* (2000) and <http://www.icrisat.org/what-we-do/crops/GroundNut/Arachis/Start.htm>

#### **Box 18. Germplasm survey-based CWR inventory – Denmark**

The Denmark inventory of CWR was generated from the Nordic Gene Bank Taxon database by combining all previous data associated with CWR collections in Denmark. These species were then assessed for:

- Present or previous cultivation in Denmark
- Present or previous breeding activities in the country
- Future breeding and cultivation potential
- Crop wild relative status
- Exploitation as a wild species
- Exploitation as a spice or medicinal plant.

A list of 450 CWR taxa resulted from the compilation and of these, 100 CWR taxa were selected as priority CWR taxa for active conservation.

Source: Asdal *et al* (2006), Hulden *et al* (1998) and Poulsen (2009)

#### **A.3.4. List of references used to compile the text**

- Antoine H (2004) Crop wild relative inventory of the Seychelles. Unpublished MSc Thesis, University of Birmingham, Birmingham.
- Asdal Å, Olsson K, Wedelsbäck K, Radusiene J, Galambosi B, Bjørn GK, Zukauskas I, Thorvaldsdottir EG and Pihlik U (2006) Spice and medicinal plants in the Nordic and Baltic countries. Conservation of Genetic Resources. Nordic Gene Bank, Sweden.
- CBD (1992) Convention on Biological Diversity: Text and Annexes. Secretariat of the Convention on Biological Diversity, Montreal, Canada. [www.cbd.int/convention/text/](http://www.cbd.int/convention/text/)
- CBD (2010a) Global Strategy for Plant Conservation. Secretariat of the Convention on Biological Diversity, Montreal. Available from: [www.cbd.int/gspc/strategy.shtml](http://www.cbd.int/gspc/strategy.shtml) [Accessed May 2012].
- FAO (2001) International Treaty on Plant Genetic Resources for Food and Agriculture. Food and Agriculture Organization of the United Nations. [www.planttreaty.org/](http://www.planttreaty.org/)
- FAO (2009) Second Report on the State of the World's Plant Genetic Resources for Food and Agriculture. Food and Agriculture Organization of the United Nations, Rome, Italy.
- Figueiredo E and Smith GF (2008) Plants of Angola/Plantas de Angola. Strelitzia 22. South African National Biodiversity Institute, Pretoria.
- IPK Gatersleben (2003) Mansfeld's World Database of Agricultural and Horticultural Crops. Leibniz Institute of Plant Genetics and Crop Plant Research. Available at: <http://mansfeld.ipk-gatersleben.de/> (accessed 3 April 2007)
- Hammer K (1990) Botanical checklists prove useful in research programmes on cultivated plants. Diversity 6(3-4): 31-34.
- Hammer K (1991) Checklists and germplasm collecting. FAO/IBPGR Plant Genetic Resources Newsletter 85: 15-17.
- Hanelt P and IPK Gatersleben (Eds) (2001) Mansfeld's Encyclopaedia of Agricultural and Horticultural Crops. 6 vols. 1st English edition. Springer, Berlin/Heidelberg/New York. 3645 pp.










- Hulden M, Lund B, Poulsen GB, Thorn E and Weibull J (1998) The Nordic commitment, regional and international collaboration on plant genetic resources. *Plant Varieties and Seeds* 11:1-13.
- Kell SP, Knüpffer H, Jury SL, Ford-Lloyd BV and Maxted N (2008) "Crops and wild relatives of the Euro-Mediterranean region: making and using a conservation catalogue." In: Maxted N, Ford-Lloyd BV, Kell SP, Iriondo J, Dulloo E and Turok J (eds) *Crop Wild Relative Conservation and Use*. CABI Publishing, Wallingford, pp. 69-109.
- Kell SP, Knüpffer H, Jury SL, Maxted N and Ford-Lloyd BV (2005) *Catalogue of crop wild relatives for Europe and the Mediterranean*. University of Birmingham, Birmingham, UK. Available at: <http://www.pgrforum.org/cwris/cwris.asp> and on CD-ROM.
- Knüpffer H and Hammer K (1999) "Agricultural biodiversity: a database for checklists of cultivated plant species." In: Andrews S, Leslie AC and Alexander C (Eds). *Taxonomy of Cultivated plants: Third International Symposium*. Royal Botanic Gardens, Kew, pp. 215-224.
- Lughadha EN (2004) Towards a working list of all known plant species. *Philosophical Transactions of the Royal Society of London B*. 359: 681-687.
- Mace GM (2004) The role of taxonomy in species conservation. *Philosophical Transactions of the Royal Society of London B*. 359: 711-719.
- Magos Brehm J, Maxted N, Ford-Lloyd BV and Martins-Loução MA (2008a) National inventories of crop wild relatives and wild harvested plants: case-study for Portugal. *Genetic Resources and Crop Evolution* 55: 779-796.
- Maxted N and Kell S (2009) Establishment of a Network for the *In situ* Conservation of Crop Wild Relatives: Status and Needs. Commission on Genetic Resources for Food and Agriculture. Food and Agriculture Organization of the United Nations.
- Maxted N, Scholten MA, Codd R and Ford-Lloyd BV (2007) Creation and use of a national inventory of crop wild relatives. *Biological Conservation* 140: 142-159.
- Poulsen (2009) Conservation of CWR in Denmark. *Crop Wild Relative* 7: 13-14. Available from: <http://www.cwrsq.org/Publications/Newsletters/crop%20wild%20relative%20Issue%2007.pdf> [Accessed May 2012].
- Planta Europa. 2008. *A Sustainable Future for Europe; the European Strategy for Plant Conservation 2008-2014*. Plantlife International, Salisbury, UK and the Council of Europe, Strasbourg, France.
- RBG (Royal Botanic Gardens, Kew) (2004). Stakeholder consultation on Target 1 of the Global Strategy for Plant Conservation and CBD. Draft report. Secretariat of the Convention on Biological Diversity, Montreal, Canada. Available from: <http://www.cbd.int/doc/meetings/pc/tempc-02/other/tempc-02-target-01-en.pdf> [Accessed May 2012].
- Smith GF and Figueiredo E (2010) E-taxonomy: an affordable tool to fill the biodiversity knowledge gap. *Biodiversity and Conservation* 19: 829-836.
- Stalker HT, Ferguson ME, Valls JFM, Pittman RN, Simpson CE and Bramel P (2000) Catalogue of *Arachis* germplasm collections. Available from: <http://www.icrisat.org/what-we-do/crops/GroundNut/Arachis/Start.htm> [Accessed May 2012].






Tamang A (2004) Crop wild relative inventory of Bhutan. Unpublished MSc Thesis, University of Birmingham, Birmingham.

Vincent H, Wiersema J, Dobbie S, Kell SP, Fielder H, Castañeda N, Eastwood R, Guarino L and Maxted N (2012) Global checklist of priority crop wild relatives. Available from: [www.cwrdiversity.org](http://www.cwrdiversity.org) [Accessed May 2012].




### A.3.5. Additional materials and resources

#### Lists of global or regional crop diversity:

-  Brouk B (1975) Plants consumed by Man. Academic Press, London.
-  EC (European Commission) (2011a) Common catalogue of varieties of vegetable species. 29<sup>th</sup> complete edition (2011/C 14 A/01). Official Journal of the European Union, 18.01.2011. Available from: <http://eur-lex.europa.eu/LexUriServ/LexUriServ.do?uri=OJ:C:2010:012A:0001:0026:EN:PDF> [Accessed December 2011].
-  EC (European Commission) (2011b) Common catalogue of varieties of agricultural plant species. Third supplement to the 29<sup>th</sup> complete edition ((2011/C 328 A/01). Official Journal of the European Union, 11.11.2011. Available from: <http://eur-lex.europa.eu/LexUriServ/LexUriServ.do?uri=OJ:C:2010:090A:0001:0020:EN:PDF> [Accessed December 2011].
-  FAO (1997a) The State of the World's Plant Genetic Resources for Food and Agriculture. Food and Agriculture Organization of the United Nations, Rome, Italy. (list of crops considered important for food security and interdependence)
-  FAO (2009) International Treaty on Plant Genetic Resources for Food and Agriculture. Food and Agriculture Organization of the United Nations. Available from: <http://www.planttreaty.org/> [Accessed May 2012]. (globally important food crops)
-  Groombridge B and Jenkins MD (2002) World Atlas of Biodiversity. Prepared by the UNEP World Conservation Monitoring Centre. University of California Press, Berkeley, USA. (list of the major and minor food crop genera)
-  Hanelt P and IPK (Institut für Pflanzengenetik und Kulturpflanzenforschung Gatersleben) (eds) (2001) Mansfeld's Encyclopaedia of Agricultural and Horticultural Crops, 6 vols. 1<sup>st</sup> Engl. Ed. Springer, Berlin, Heidelberg, New York, 3645 pp.
-  Rehm S and Espig GE (1996) Die Kulturpflanzen der Tropen und Subtropen. Anbau, wirtschaftliche Bedeutung, Verwertung.
-  Sanchez-Monge E (1991) Flora Agricola. T. 1, 2. Ministerio de Agricultura, Madrid.


-  Schultze-Motel J (1966) Verzeichnis forstlich kultivierter Pflanzenarten [Enumeration of cultivated forest plant species]. Kulturpflanze Beiheft 4, 486 pp.
-  Vul'F EV and Maleeva OF (1969) Mirovye resursy poleznych rastenij [World resources of useful plants]. Nauka, Leningrad.
-  Wiersema JH and Leon D (1999) World Economic Plants. A Standard Reference CRC Press LLC, Washington DC.
-  Zeven AC and de Wet JMJ (1982) Dictionary of cultivated plants and their regions of diversity. Pudoc, Wageningen.
- WW  
W Global Horticulture Initiative (2007) PROTABASE - Plant Resources of Tropical Africa. Available from: <http://www.globalhort.org/knowledge-base/species/> [Accessed December 2011]
- WW  
W IPK (Institut für Pflanzengenetik und Kulturpflanzenforschung Gatersleben) (2003) *Mansfeld's World Database of Agricultural and Horticultural Crops*. Leibniz Institute of Plant Genetics and Crop Plant Research. Available from: [http://mansfeld.ipk-gatersleben.de/pls/htmldb\\_pgrc/f?p=185:3:1352060495268324](http://mansfeld.ipk-gatersleben.de/pls/htmldb_pgrc/f?p=185:3:1352060495268324) [Accessed February 2005].
- WW  
W PROSEA Foundation (n.d.) E-Prosea - Plant Resources of South-East Asia. Available from: <http://proseanet.org/prosea/eprosea.php> [Accessed January 2012] (database of both wild and plant resources of South-East Asia)
- WW  
W World Agroforestry Centre (2011a) Agroforestry Database. Available from: <http://www.worldagroforestry.org/resources/databases/agroforestree> [Accessed December 2011] (data on the management, use and ecology of tree species from all over the World which can be used in agroforestry)
-  World Agroforestry Centre (2011b) Useful Tree Species for Africa. Available from: [http://www.worldagroforestry.org/our\\_products/databases/useful-tree-species-africa](http://www.worldagroforestry.org/our_products/databases/useful-tree-species-africa) [Accessed December 2011] (this tool enables the selection of useful tree species for planting anywhere in Africa using Google Earth)


#### Underutilised crops/neglected species lists:


-  Batlle I (2000) Genetic Resources of Minor Fruit and Nut Trees in Europe. In Maggioni, L. (compiler). Report of a Network Coordinating Group on Minor Crops (2<sup>nd</sup> edition). First meeting. 16 June 1999, Turku, Finland. International Plant Genetic Resources Institute, Rome, Italy.
-  Della A (2000) Minor Crops in the Mediterranean Region. In Maggioni L (compiler) Report of a Network Coordinating Group on Minor Crops (2<sup>nd</sup> edition). First meeting. 16 June 1999, Turku, Finland. International Plant Genetic Resources Institute, Rome, Italy.
-  Hammer K and Spahillari M (2000) Crops of European origin. In: Maggioni L (compiler) Report of a Network Coordinating Group on Minor



Crops (2<sup>nd</sup> edition). First meeting. 16 June 1999, Turku, Finland. International Plant Genetic Resources Institute, Rome, Italy.

 Michalová A (2000) Minor Cereals and Pseudocereals in Europe. In Maggioni L (compiler) Report of a Network Coordinating Group on Minor Crops (2<sup>ne</sup> edition). First meeting. 16 June 1999, Turku, Finland. International Plant Genetic Resources Institute, Rome, Italy.

 Pistrick K (2002) Notes on neglected and underutilized crops. Current taxonomical overview of cultivated plants in the families Umbelliferae and Labiatae. Genetic Resources and Crop Evolution, 49: 211-225.

 *Promoting the Conservation and Use of Underutilized and Neglected Crops* Series which have monographic inventories available from <http://www.biodiversityinternational.org/>


WW  
W Freedman B (2011) Famine foods database. Available from: [http://www.hort.purdue.edu/newcrop/faminefoods/ff\\_home.html](http://www.hort.purdue.edu/newcrop/faminefoods/ff_home.html) [Accessed January 2012] (list of plants that are not normally considered as crops but that are consumed in times of famine)

WW  
W Global Facilitation Unit for Underutilized Species (n.d.) GFU Underutilized Species GFU Database. Available from: [http://www.underutilized-species.org/species/species\\_mask.asp](http://www.underutilized-species.org/species/species_mask.asp) [Accessed December 2011]

WW  
W Plants for a Future (1996-2010) Plants for a Future Database. Available from: <http://www.pfaf.org/user/plantsearch.aspx> [Accessed December 2011] (a resource centre edible, medicinal and other uses unusual plants)


#### National crop diversity studies:

##### Albania:

 Hammer K and Spahillari M (1998) Burimet gjenetike te bimevedhe agrobiodiversiteti. Buletini i Shkencave Bujqesore, 3: 29-36.


##### Cuba:

Esquivel M, Castiñeiras L, Knüpffer H and Hammer K (1989) A checklist of the cultivated plants of Cuba. Kulturpflanze, 37: 211-357.

 Esquivel M, Knüpffer H and Hammer K (1992) "Inventory of the cultivated plants." In Hammer K, Esquivel M and Knüpffer H (eds) (1992-1994). "...y tienen fazones y fabas muy diversos de los nuestros..." - Origin, Evolution and Diversity of Cuban Plant Genetic Resources. 3 vols., 824 pp. IPK, Gatersleben.

Knüpffer H, Esquivel M and Hammer K (unknown date) A database for the cultivated plants of Cuba. Rev. Jard. Bot. Nac., Habana. In Hammer K (1991). Checklists and germplasm collecting. FAO/IBPGR Plant Genetic Resources Newsletter, 85: 15-17.


##### Korea:

 Baik M-C, Hoang H-Dz and Hammer K (1986) A check-list of the Korean cultivated plants. Kulturpflanzen, 34: 69-144.

Hoang H-Dz, Knüpffer H and Hammer K (1997) Additional notes to the


checklist of Korean cultivated plants (5). Consolidated summary and indexes. *Genetic Resources and Crop Evolution*, 44: 349-391.

#### Libya:

 Hammer K and Perrino P (1985) A check-list of the cultivated plants of the Ghat oases. *Kulturpflanze*, 33: 269-286.


Hammer K, Lehman CO and Perrino P (1988) A check-list of the Libyan cultivated plants including an inventory of the germplasm collected in the years 1981, 1982 and 1983. *Kulturpflanze*, 36: 475-527.

#### Russia:

 Smekalova T (2009) "Cultivated plants inventory of Russia". In: Veteläinen M, Negri V and Maxted N (eds) *European Landraces: On-Farm Conservation, Management and Use*. Bioersivity Technical Bulletin, No 15. pp.143-154.

#### South Italy and Sicily:

Hammer K, Knüpffer H and Perrino P (1990). A checklist of the South Italian cultivated plants. *Kulturpflanze*, 38: 191-310

 Hammer K, Knüpffer H, Laghetti G and Perrino P (1992) Seeds form the past. A catalogue of crop germplasm in south Italy and Sicily. Instituto del Germoplasma del Consiglio Nazionale delle Ricerche, Bari. 173 p.

#### Central and North Italy:

Hammer K, Knüpffer H, Laghetti G and Perrino P (1999) Seeds form the past. A catalogue of crop germplasm in central and north Italy. Instituto del Germoplasma del Consiglio Nazionale delle Ricerche, Bari. 253 p.

#### International agricultural statistics:

WW FAOSTAT. Available from: <http://faostat.fao.org/> (data on global  
W production and value for crops that may be queried at a national level)

WW EUROSTAT. Available from: <http://epp.eurostat.ec.europa.eu> (provides  
W information for European Union countries)

#### Global/regional plant checklists:

WW Botanic Garden and Botanical Museum Berlin-Dahlem (2006-2011)  
W Euro+Med PlantBase - the information resource for Euro-Mediterranean  
plant diversity: <http://ww2.bgbm.org/EuroPlusMed/query.asp> [Accessed  
May 2012]. (available for 132 plant families)




WW Catalogue of Life. Available from: <http://www.catalogueoflife.org/>  
W [Accessed May 2012].

WW eFloras.org. Available from: <http://efloras.org/> [Accessed May 2012].  
W (links to flora information from various geographic units (Andes of Ecuador, Chile, China, Madagascar, Nepal, North America, Pakistan)

WW Plants of Southern Africa. Available from: <http://www.plantzafrica.com/>  
W [Accessed May 2012]. (Online information about plants native to southern Africa and related topics).

- WW SABI (2005-2010) Plants of Southern Africa (POSA) – an online checklist.  
W **POSA** ver. 3.0 June 2009. Available from:  
<http://posa.sanbi.org/searchspp.php> [Accessed May 2012]. (access to plant names and floristic details for southern African plant species)
- WW SIBIS: SABIF South African Biodiversity Information Facility. SIBIS  
W version 2 Build 6. Available from: <http://sibis.sanbi.org/> [Accessed May 2012]. (threatened species information, distribution maps, area checklists, general species details)
- WW The Plant List - a working list of all plant species. Available from:  
W <http://www.theplantlist.org/> [Accessed May 2012].
- WW Tropicos.org - Missouri Tropical Garden. Available from:  
W <http://www.tropicos.org/> [Accessed May 2012]. (present species distribution maps)
- WW USDA, ARS, National Genetic Resources Program.  
W Germplasm Resources Information Network - (GRIN) [Online Database]. National Germplasm Resources Laboratory, Beltsville, Maryland. Available from: <http://www.ars-grin.gov/cgi-bin/npgs/html/index.pl> [Accessed May 2012].

#### Global/regional checklists/inventories of CWR:

- Global CWR database for all major and minor crop complexes:
- WW Vincent H, Wiersema J, Dobbie S, Kell SP, Fielder H, Castañeda N,  
W Eastwood R, Guarino L and Maxted N (2012) Global checklist of priority crop wild relatives. Available from: [www.cwrdiversity.org](http://www.cwrdiversity.org) [Accessed May 2012].
-  Heywood VH and Zohary D (1995) A catalogue of the wild relatives of cultivated plants native to Europe. *Flora Mediterranea* 5: 375-415.
-  Kell SP, Knüpffer H, Jury SL, Ford-Lloyd BV and Maxted N (2008) “Crops and wild relatives of the Euro-Mediterranean region: making and using a conservation catalogue.” In: Maxted N, Ford-Lloyd BV, Kell SP, Iriondo J, Dulloo E and Turok J (eds) *Crop Wild Relative Conservation and Use*. CABI Publishing, Wallingford, pp. 69-109.
-  WWF and IUCN (1994) *Centres of plant diversity. A guide and strategy for their conservation*. 1st volume. IUCN Publications Unit, Cambridge.
- WW Kell SP, Knüpffer H, Jury SL, Maxted N and Ford-Lloyd BV (2005)  
W *Catalogue of crop wild relatives for Europe and the Mediterranean*. University of Birmingham, Birmingham, UK.  
Available at: <http://www.pgrforum.org/cwr/cwr.asp> and on CD-ROM.

#### National CWR checklists/inventories:

### Armenia:

Gabrielian E and Zohary D (2004) Wild relatives of food crops native to Armenia and Nakhichevan. *Flora Mediterranea* 14: 5-80.



Hunter D and Heywood V (eds.) (2011) *Crop wild relatives, a manual of in situ conservation*. Issues in Agricultural Biodiversity. Earthscan, London, Washington.



WW  
W

Hovhannisyanyan M (n.d.) State of national inventories on *in situ*/on farm in Armenia.

National online CWR inventory:  
[http://www.cropwildrelatives.org/national\\_inventories.html](http://www.cropwildrelatives.org/national_inventories.html) (floristic approach)

### Bolivia:



Hunter D and Heywood V (eds.) (2011) *Crop wild relatives, a manual of in situ conservation*. Issues in Agricultural Biodiversity. Earthscan, London, Washington.

### Bhutan:



Tamang A (2004) *Crop wild relative inventory of Bhutan*. Unpublished MSc Thesis, University of Birmingham, Birmingham.

### China: (in prep.)



Qin, H., Chen, B. and Kell, S. (in prep.) *Crop Wild Relative Inventory of China*.

### Denmark:



Poulsen G (2009) Conservation of CWR in Denmark. *Crop Wild Relative* 7: 13-14. Available from:  
<http://www.cwrsg.org/Publications/Newsletters/crop%20wild%20relative%20Issue%207.pdf> [Accessed May 2012].

### Finland:



Takaluoma S (2005) *Viljelykasvien luonnonvaraisten sukulaisten uhanalaisuus Suomessa* [Conservation status of crop wild relatives in Finland]. MSc thesis, University of Helsinki, Finland.

### France:



Chauvet M, Lefort M and Mitteau M (1999) "The French national Network for *in situ* conservation of wild relatives." In: Gass T, Frese L and Lipman E (compilers) *Implementation of the Global Plan of Action in Europe - Conservation and Sustainable Utilisation of Plant Genetic Resources for Food and Agriculture*. Proceedings of the European Symposium, 30 June - 3 July 1998, Braunschwig, Germany. International Plant Genetic Resources Institute, Rome, pp. 38-43.

### Germany:


WW  
W

PGRDEU - Germany online CWR inventory. Available from:  
<http://pgrdeu.genres.de/index.php?tpl=home> [Accessed May 2012].


#### Guatemala:

- WW  
W  
USDA, ARS. Atlas of Guatemalan Crop Wild Relatives (*Atlas Guatemalteco de Parientes Silvestres de las Plantas Cultivadas*). Available from: <http://www.ars.usda.gov/Services/docs.htm?docid=22225> [Accessed May 2012].

#### Ireland:

-  FitzPatrick Ú and Lupton D (2010) Establishment of a national crop wild relative (CWR) database. Final report to Department of Agriculture, Fisheries and Food. Conservation of Genetic Resources Grant Aid Scheme for 2010 [Dept. of Agriculture, Fisheries and Food Ref: 10/GR/10]. National Biodiversity Data Centre. Available from: <http://www.biodiversityireland.ie/wp-content/uploads/Establishment-of-a-national-crop-wild-relative-database-Final-report-Dec-2010.pdf> [Accessed May 2012].
- WW  
W  
Genetic Resources (2010) Portal for information on Crop Wild Relatives in Ireland. Available from: <http://geneticresources.biodiversityireland.ie/crop-wild-relatives/> [Accessed May 2012]. (Monographic approach).


#### Italy:

-  Mazzola P, Raimondo F M and Scuderi G (1997) The occurrence of wild relatives of cultivated plants in Italian protected areas. *Bocconea* 7: 241-248.


#### Madagascar:

- WW  
W  
Madagascar CWR inventory. Available from: [http://mg.chm-cbd.net/cwr\\_mada](http://mg.chm-cbd.net/cwr_mada) [Accessed May 2012]. (monographic approach)

#### Portugal:

-  Magos Brehm J, Maxted N, Ford-Lloyd BV and Martins-Loução MA (2008a) National inventories of crop wild relatives and wild harvested plants: case-study for Portugal. *Genetic Resources and Crop Evolution* 55: 779-796. (floristic approach)


#### Russia:

-  Smekalova T (2008) "National crop wild relative *in situ* conservation strategy for Russia." In: Maxted N, Kell SP, Ford-Lloyd BV, Dulloo E and Iriondo J (eds) *Crop Wild Relative Conservation and Use*. CABI Publishing, Wallingford, pp. 143-151.


- WW  
W  
Afonin AN, Greene SL, Dzyubenko NI and Frolov AN (eds) (2008) *Interactive Agricultural Ecological Atlas of Russia and Neighbouring Countries (AgroAtlas)*. Economic Plants and their Diseases, Pests and Weeds [Online]. Available from: <http://www.agroatlas.ru> [Accessed

May 2012].


Seychelles:

-  Antoine H (2004) Crop wild relative inventory of the Seychelles. Unpublished MSc Thesis, University of Birmingham, Birmingham.


Spain:

-  Rubio Teso ML, Torres ME, Parra-Quijano M and Iriondo JM (2012) Prioritization of crop wild relatives in Spain. *Crop Wild Relative* 8: 18-21.


Sri Lanka:

-  Hunter D and Heywood V (eds.) (2011) *Crop wild relatives, a manual of in situ conservation*. Issues in Agricultural Biodiversity. Earthscan, London, Washington.
- WW Sri Lanka CWR inventory:  
W <http://www.agridept.gov.lk/index.php/en/crop-wild-relatives>  
(monographic approach)


Switzerland:

-  Häner R and Schierscher B (2009) First step towards CWR conservation in Switzerland. *Crop Wild Relative* 7: 14-16. Available from: <http://www.cwrsg.org/Publications/Newsletters/crop%20wild%20relative%20Issue%207.pdf> [Accessed May 2012].
- WW Swiss Commission for Cultivated Plant Conservation (2000-2012) *Crop Wild Relative*. Available from: <http://www.bdn.ch/pages/cwr/>  
W [Accessed May 2012]. (floristic approach)


The Netherlands:

-  Hoekstra R, van Veller MGP and Odé B (2008) "Crop wild relatives in the Netherlands: actors and protection measures." In: Maxted N, Ford-Lloyd BV, Kell SP, Iriondo JM, Dulloo ME and Turok J (eds) *Crop Wild Relative Conservation and Use*. CABI Publishing, Wallingford, pp. 165-177.


United Kingdom:

-  Maxted N, Scholten MA, Codd R and Ford-Lloyd BV (2007) Creation and use of a national inventory of crop wild relatives. *Biological Conservation* 140: 142-159. (floristic approach)


### United States of America:

-  Greene S and Khoury C (2011) What's in our back yard? Developing an inventory of US native and naturalized crop germplasm. Presentation on initial stages of US CWR project for C-8 symposium, ASA conference, October 2011. Available from: <http://www.slideshare.net/CWRofUS/cwr-us-presentation-c8> [Accessed May 2012].
- WW  
W Crop wild relatives of the United States. Available from: <http://cwroftheus.wordpress.com/> [Accessed May 2012].



### Uzbekistan:

-  Hunter D and Heywood V (eds.) (2011) Crop wild relatives, a manual of *in situ* conservation. Issues in Agricultural Biodiversity. Earthscan, London, Washington.



### Venezuela:

-  Berlingeri C and Crespo MB (2012) Inventory of related wild species of priority crops in Venezuela. Genetic Resources and Crop Evolution 59(5): 655-681.

### Several countries:

-  FAO Country Reports (2009). Albania, Benin, Brazil, Japan, Jordan, Kenya, Lao People's Democratic Republic, Malaysia, Mali, Pakistan, Senegal, Tanzania, Zambia, Zimbabwe. Available from: <http://www.fao.org/agriculture/crops/core-themes/theme/seeds-pgr/sow/sow2/country-reports/en/> [Accessed May 2012]. (inventories of the wild relatives of major and minor crops, monographic approach)
-  Systematic and Ecogeographic Studies on Crop Genepools Series. Available from: <http://www.biodiversityinternational.org/> [Accessed May 2012]. (present monographic inventories)

### Data standards and schema:

-  Cook FEM (1995) Economic Botany Data Collection Standard. Prepared for the International Working Group on Taxonomic Databases for Plant Sciences (TDWG). Kew: Royal Botanic Gardens, Kew, 1995. x + 146 pp. <http://www.kew.org/tdwguses/index.htm>
-  Moore JD, Kell SP, Maxted N, Iriondo JM and Ford-Lloyd BV (2008) CWRML: representing crop wild relative conservation and use data in XML. BMC Bioinformatics 9: 116. Available from: <http://www.ncbi.nlm.nih.gov/pmc/articles/PMC2375123/pdf/1471-2105-9-116.pdf> [Accessed May 2012].
- WW  
W Moore *et al.* (2005-2008) Crop Wild Relative Information Schema. Available from: <http://www.pgrforum.org/CWRML.xsd> and <http://www.pgrforum.org/CWRML.htm> [Accessed May 2012].

UNEP/GEF Crop Wild Relatives Project descriptor lists: Developed and used within the framework of the UNEP/GEF funded project 'In situ conservation of crop wild relatives through enhanced information management and field application' (2004-2010)

www

[http://www.pgrsecure.bham.ac.uk/sites/default/files/documents/helpdesk/UNEP-GEF\\_CWR\\_Project\\_descriptors.zip](http://www.pgrsecure.bham.ac.uk/sites/default/files/documents/helpdesk/UNEP-GEF_CWR_Project_descriptors.zip) [Accessed July 2012]



## A.4. Setting CWR conservation priorities

### A.4.1. Overview

#### *Why do we need to have conservation priorities?*

The creation of a CWR national checklist is likely to identify a greater number of taxa than can be actively conserved due to resource limitations, especially if applying the broad concept of CWR (all the taxa within the same genus as a crop). Therefore, the process of establishing priorities for CWR conservation is an obvious and essential step in the development of the *National management plan for CWR conservation*.

Economists have developed a number of methods for assessing the economic value of biodiversity and genetic resources<sup>17,18,19</sup>; however, the main focus has been on the valuation of ecosystem services rather than genetic resources *per se*.

There has been considerable debate over which criteria should be utilised when undertaking a scheme of species prioritisation<sup>20,21</sup>. Criteria such as threat of genetic erosion, endemism, rarity and population decline<sup>22,23,24</sup>, quality of habitat and intrinsic biological vulnerability<sup>25</sup>, species abundance in relation to their geographical range size<sup>26</sup>, “responsibility for the conservation of a species” (estimate of the geographic proportion of a species distribution in a certain country against the worldwide distribution)<sup>27</sup>, recovery potential, feasibility and sustainability of conservation<sup>28</sup>, taxonomic uniqueness<sup>29,30</sup> and genetic distinctiveness, phylogenetic criteria and the ability of a species to speciate within “new” environments<sup>31</sup>, cultural importance<sup>32,33</sup>, economic factors<sup>34</sup> and socio-economic use, current conservation status, ecogeographic distribution, biological importance, legislation, ethical and aesthetic considerations, and priorities of the conservation agency. Specifically regarding the establishment of conservation priorities for CWR, several different categories of criteria have been used. Distinct criteria and numerous methods that vary in complexity have been used in establishing species priorities but when deciding which ones to use it depends on the needs and available resources of individual countries and/or the conservation agencies within the countries that are undertaking the prioritization exercise. Specifically concerning CWR, there is some consensus for an initial, simple prioritization on the

---

<sup>17</sup> Flint (1991)

<sup>18</sup> Shands (1994)

<sup>19</sup> Drucker *et al.* (2001)

<sup>20</sup> See e.g. Fitter and Fitter (1987)

<sup>21</sup> See Maxted *et al.* (1997c)

<sup>22</sup> Whitten (1990)

<sup>23</sup> Department of Environment (1996)

<sup>24</sup> Sapir *et al.* (2003)

<sup>25</sup> Tambutii *et al.* (2001)

<sup>26</sup> Hoffmann and Welk (1999)

<sup>27</sup> Schnittler and Günther (1999)

<sup>28</sup> Whitten (1990)

<sup>29</sup> Vane-Wright *et al.* (1991)

<sup>30</sup> Faith (1992)

<sup>31</sup> Linder (1995)

<sup>32</sup> Norton (1994)

<sup>33</sup> Dhar *et al.* (2000)

<sup>34</sup> Bishop (1978)

basis of potential economic value of the related crop, the degree of relationship of the wild relative to the crop / ease of crossing with the crop, and relative level of threat<sup>35,36</sup>. A combination of all three criteria is usually used.

However, whatever prioritization methodology and criteria are used, the total number of target CWR should be adjusted to a number that can be actively conserved using the available financial and human resources. There is no precise way of estimating the number of target CWR and so the estimate will be subjective.

An alternative more flexible approach would be to assigned different levels of conservation priority depending on the groups of conservationists going to be undertaking the CWR conservation and how may taxa seems reasonable for each of them to consider implementing active conservation. In this way, a more extensive list is more easily objectively justified, maintained and updated, and taxa that are not of immediate priority may be given conservation attention at a later date. Further using this approach, some of the taxa that are of less immediate conservation action may occur within the same sites as those of highest priority, so they could be captured in the same *in situ* CWR conservation sites and targeted when collecting higher priority for *ex situ* conservation. The critical point being there is no exact number of national priority CWR that should be set down or set as a target for each national CWR inventory.

The process of setting priorities for CWR conservation can be complex and time-consuming depending on the methodology and criteria used. Methodologically, the starting point of prioritisation is the CWR national checklist, the list of all CWR found in the country, and a list that is too long to be considered for active conservation. Whatever the approach, floristic or monographic, prioritization essentially consists of three main steps: (i) Definition of the valuation criteria to be applied, (ii) Definition of the prioritisation methodology, and (iii) Application of both the criteria and the methodology to obtain the priority CWR. Associated with these steps there will also be a need to consider how many priority CWR will be flagged for immediate conservation action.

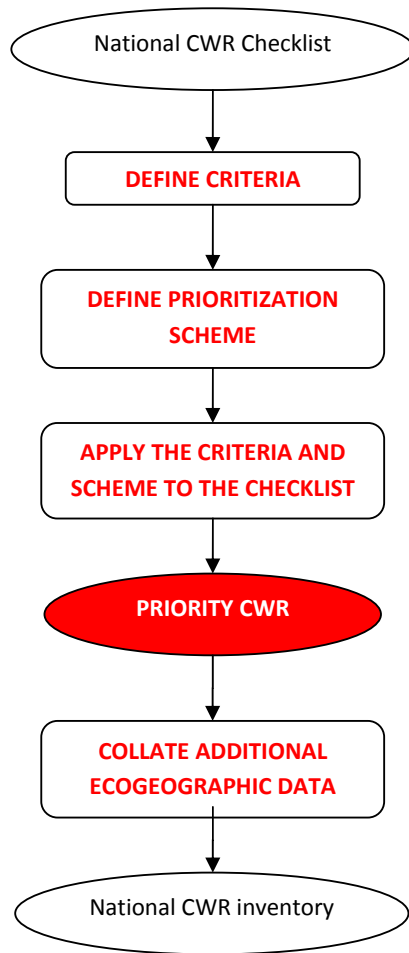


Wild *Fragaria vesca* L. in Lithuania (photo: Juozas Labokas).

---

<sup>35</sup> Barazani *et al.* (2008)

<sup>36</sup> Ford-Lloyd *et al.* (2008)



**Figure 7. Process of establishing conservation priorities from a CWR national inventory**

**Box 19. Systems and methods for setting species priorities**

Numerous systems and methods have been used to set priorities for conservation. One of the first attempts was presented by Rabinowitz (1981) and Rabinowitz *et al.* (1986) where an eight-celled table based on range, habitat specificity and local abundance was developed in order to evaluate different ‘types of rarity’. Other types of prioritization procedures include rule-based systems, scoring schemes, and ranking systems. An example of a rule-based system is the IUCN Red List Categories and Criteria (IUCN 2001) and consists of a series of rules that a species has to agree with in order to fit in to a certain category. Scoring schemes use multiple scoring over a range of criteria to derive total scores for each species (Given and Norton 1993). This system has been applied to a wide range of taxa of both plants (e.g. Perring and Farrell 1983, Briggs and Leigh 1988, CALM 1994, Dhar *et al.* 2000, Sapir *et al.* 2003, Kala *et al.* 2004), and animals (Millsap *et al.* 1990, Carter and Barker 1993, Hunter *et al.* 1993, Lunney *et al.* 1996, Carter *et al.* 2000, Ray *et al.* 2005, Rosenberg and Wells 2005) from all over the world. Scoring systems have also been complemented with multivariate analysis in order to look at the arrangement of these species so as to identify groups of species with similar profiles (e.g. Given and

Norton 1993), uncertainty values associated with some of the criteria, reflecting the extent of the existing knowledge, and thus their confidence in the estimates presented (e.g. Hunter *et al.* 1993, Carter and Barker 1993), and user-friendly interactive databases (Hunter *et al.* 1993). The weighting of the criteria is a variant of this type of method (e.g. Carter and Barker 1993, Lunney *et al.* 1996). The Department of Environment (1996) suggested the use of “individual weighting on each criterion in order to give some indication of the relative importance of that factor in measuring the extent of threat”. Amongst the most widely applied systems is the biodiversity status-ranking system developed and used by the Natural Heritage Network and The Nature Conservancy (Master 1991, Morse 1993, Stein 1993). This priority-ranking system was primarily applied to vertebrates and plants (Master 1991). The species ranks were based on information about each species for a series of criteria relating to species' rarity (number of individuals, number of populations or occurrences, rarity of habitat, and size of geographic range), population trends, and threats; a scale ranging from (1) critically imperilled to (5) demonstrably secure was then used to assign a rank to each species at three separate levels – global, national, and state or province (Stein *et al.* 1995). When these three levels were combined, the system allowed for a rapid assessment of the species' known or probable threat of extinction (Master 1991). Other approaches include that suggested by Coates and Atkins (2001) who developed a priority setting process for Western Australian flora where risk of extinction at population, taxon and ecological community levels were the primary determinant for setting priorities. The authors considered, however, that if financial resources are severely limited then further prioritization has to be undertaken based on taxonomic distinctiveness and ability to recover. Pärtel *et al.* (2005) proposed a new combined approach that focuses on species groups with similar conservation needs instead of individual species.

Source: Magos Brehm *et al.* (2010)

#### A.4.2. Methodology

- (i) Definition of the CWR prioritization criteria. The main criteria to consider are:
- Economic value of the related crop: CWR have their main potential application in genetic improvement of existing varieties or the creation of new ones; the economic importance of the related crop species is thus a good indicator of their wild relative value. The selection of priority crops will vary according to scale of prioritization (i.e., global, regional, national or local) and may even vary according to the implementing agency. However, the highest priority crops are likely to be food crops (important for nutrition and food security), crops of economic value and crops with multiple use values. Note should be made that a single genus may contain more than one crop as for *Solanum* (e.g. *Solanum tuberosum* L. – potato, and *Solanum melongena* L. – aubergine). Several sub-criteria concerning the national economic value of the related crop can be taken into consideration such as: quantity produced, surface area of cultivation, number of varieties grown at national level, and value to local populations or regions of the target country.
  - Genetic potential as a gene donor: The wild taxa in a crop gene pool are genetically related by degree, some being more closely related to the crop than others. Where genetic information is available, taxa can be classified using the

Gene Pool concept<sup>37</sup> and for some crops, the Gene Pool concept has already been defined. However, if genetic data are not available and the Gene Pool concept has not been previously defined, the Taxon Group concept<sup>38</sup> which provides a proxy for taxon genetic relatedness can be applied. In general, the closest wild relatives in GP1B and GP2 or TG1B and TG2 are given priority. However, tertiary wild relatives that are already known as gene donors or have shown promise for crop improvement should also be assigned high priority. If neither Gene Pool nor Taxon Group concepts can be applied, then the available information on genetic and/or taxonomic distance should be analysed to make reasoned assumptions about the most closely related taxa. Gene Pool or Taxon Group concepts have been compiled for approximately 174 food crop gene pools and are available online<sup>39</sup>. For other crops, a literature survey will be required in order to ascertain if Gene Pool or Taxon Group concepts have already been established or if taxonomic classification are available to establish new Taxon Group concepts and so establish the degree of relationship of each wild relative to its associated crop (see ‘Additional materials and resources’).

- Status of occurrence: whether the CWR is native to the country, introduced<sup>40</sup>, and if it is known to be invasive.
- Threat status: Relative threat is probably the most obvious criterion used in establishing conservation priorities: the more threatened (i.e. increased likelihood of genetic erosion or actual extinction of the species) the greater the conservation priority. Therefore, the collation of existing threat assessments will give us an indication of the extinction risk of the species but also will allow us to use that information when prioritising taxa for conservation. As the knowledge about plant taxa has increased, so national Red Lists and Red Books (see ‘Additional materials and resources’) are published based on the IUCN Red List Categories and Criteria—the most commonly applied means of assessing threat to wild taxa.

Threat assessment can be carried out at different geographical scales (i.e., global, regional, national). Both national and global assessments should be taken into account but the meaning and implications of threat status depends on the scale of the assessment and this should be taken into account when applying the criterion of relative threat in the prioritization process.

The collation of existing threat assessments is a four stage process: (i) Identification of potential sources of information on threat to CWR, (ii) establish if CWR have been Red List assessed, (iii) for the CWR not already assessed gather the necessary data and undertake novel red list assessment, and (iv) Collation of

---

<sup>37</sup> Gene Pool concept: GP1A-cultivated forms of the crop, GP1B-wild or weedy forms of the crop, GP2-secondary wild relatives (less closely related species from which gene transfer to the crop is possible but difficult using conventional breeding techniques), GP3-tertiary wild relatives (species from which gene transfer to the crop is impossible, or if possible, requires sophisticated techniques, such as embryo rescue, somatic fusion or genetic engineering) (Harlan and de Wet 1971).

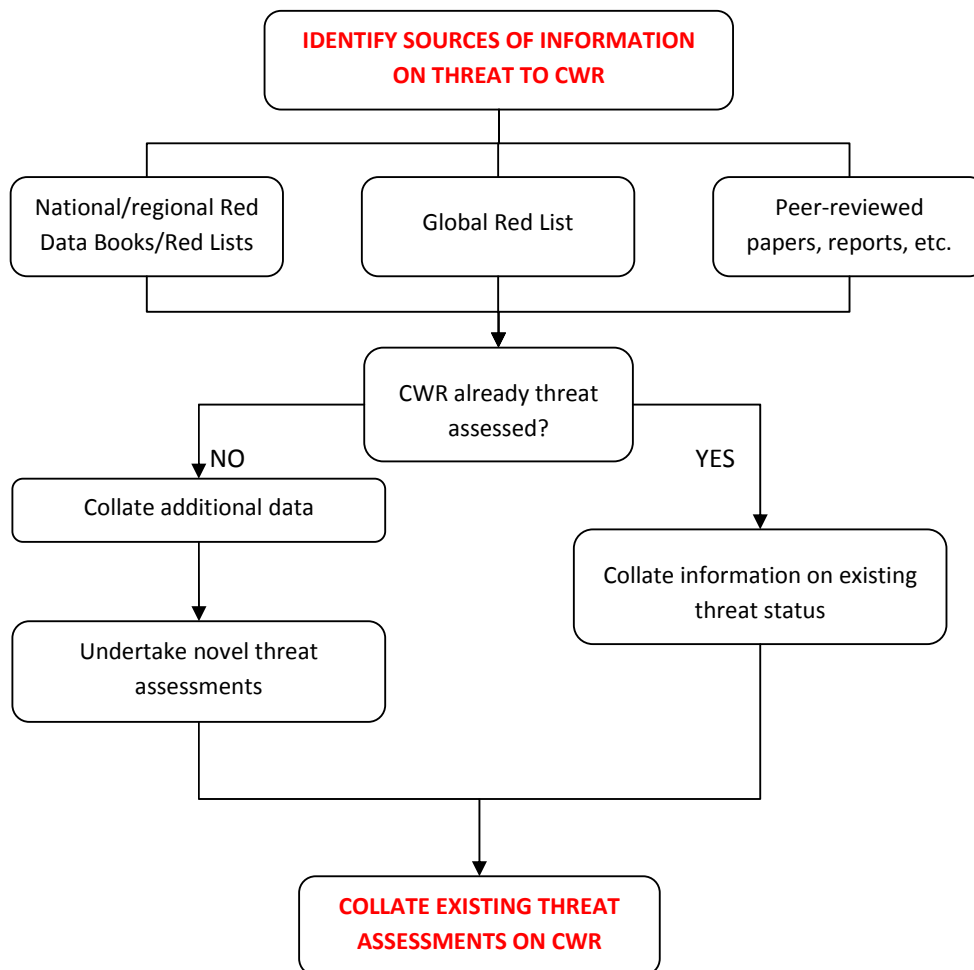
<sup>38</sup> Taxon Group concept: TG1a-crop, TG1b-same species as crop, TG2-same series or section as crop, TG3-same subgenus as crop, TG4-same genus (Maxted *et al.* 2006).

<sup>39</sup> [www.cwrdiversity.org/checklist/](http://www.cwrdiversity.org/checklist/)

<sup>40</sup> According to Kornas (1990), an introduced species can be roughly classified according to its approximate date of introduction: archaeophyte (before 1500s) or neophyte (after 1500s) and diaphyte (established in a non-permanent way).

existing threat assessments (at national and global level) (see Figure 8). Information on threat assessment of CWR can be obtained from national and regional Red Lists and Red Data Books (see 'Additional materials and resources'), the IUCN Red List of Threatened Species (for global Red List assessments, searchable at <http://www.iucnredlist.org/>), as well as peer-reviewed papers and reports, and expert knowledge.

In the absence of Red List assessments, endemism and relative distribution can be used as an indicator of relative threat. Inferences from known threats to/loss of habitats/land use types can also be applied, as well as local expert knowledge. (See A.7. Novel threat assessment of priority CWR).



**Figure 8. Collation of existing threat assessment information for CWR diversity**

- Conservation status: before a taxon can be given high priority for conservation, related current conservation activities should be reviewed. If sufficient genetic diversity is already being conserved by *in situ* and/or *ex situ*, additional conservation efforts may not be justified, and resources should focus on those species that are not being conserved.

- a. *Ex situ*: careful attention to the information obtained from current *ex situ* conservation holdings should be paid because: the material held in gene banks might be incorrectly determined, dead, in poor conditions or unavailable to potential users, the number of accessions might be misleading because of duplicates, and/or the *ex situ* accessions might not be representative of the overall genetic diversity of a species.
- b. *In situ*: just because a species is found in a protected area does not necessarily mean that it is adequately protected; for example, the population size may be declining due to the focus of the management plan being on other species and therefore the management actions having a negative impact on the CWR population. Two types of *in situ* conservation can be distinguished: passive, when species and genetic diversity is not being monitored and managed, and active conservation, when species and genetic diversity is afforded long-term monitoring and management. Given these concepts, actively conserved species are given lower priority for conservation than passively conserved species, and the latter is given lower priority than those taxa that do not occur in PA.

#### **Box 20. Collation of threat assessments for Portuguese CWR**

The national inventory of Portuguese CWR was produced in a MS Access Database. Different types of information were collated for each taxon in the inventory (see Magos Brehm *et al.* 2008a), including threat status. To achieve this, existing threat assessments were collated and when sufficient and reliable information was available, novel Red List assessments were carried out for the taxa that had not previously been assessed (see Magos Brehm *et al.* 2008b, Magos Brehm 2009).

The collated threat assessments were based on publications from 1985 to 2004 where pre-1994 (e.g. Ramos Lopes and Carvalho 1990; Dray 1985; SNPRCN 1985) and 1994 IUCN Categories and Criteria (IUCN 1994) (e.g. Govaerts 1994) were used as well as the latest 2001 version of these Categories and Criteria (IUCN 2001) (e.g. Aguiar *et al.* 2001a, b; Mitchell 2004) and other types of assessment such as the threat assessment vulnerability index by Maxted *et al.* (2004) (e.g. Magos Brehm 2004) and information on species endangered by overexploitation (e.g. Ramos Lopes and Carvalho 1991). Threat assessment information was then used to establish conservation priorities among the Portuguese CWR (see Magos Brehm *et al.* 2010). Preferably, the more recent threat assessments were used, but for most of the species 2001 IUCN Red Listing was missing and older assessments were therefore used.

Source: Aguiar *et al.* (2001a, b), Dray (1985), Govaerts (1994), Magos Brehm (2004, 2009), Magos Brehm *et al.* (2008a, b), Maxted *et al.* (2004), Mitchell (2004), Ramos Lopes and Carvalho (1990, 1991), SNPRCN (1985).



*Ex situ* conservation at the António Luís Belo Correia Seed Bank (Botanic Garden, National Museum of Natural History, University of Lisbon, Portugal) (photo: Adelaide Clemente).

- **Legislation:** whether the taxon is under any kind of regional, national or local legislative protection; if so, it will automatically require conservation attention because national governments are under a legal obligation to protect them. It is important to note however that these species may already be afforded some level of conservation action due to their legislative protection status. Whether this is the case or not will be ascertained when the gap analysis is undertaken (see section A9, 'Gap analysis of priority CWR').
- **Species distribution:** in general, priority increases inversely to geographic range, such that species with a more restricted distribution (e.g. national endemics) should be given higher priority than species occurring worldwide. The reason relative distribution may be used for prioritization is that geographically restricted species are potentially more adversely impact by localized threats and extinction events and loss of any single population or group of populations may impact the entire viability of the species.
  - a. *Global distribution:* the distribution of the taxon worldwide. Species endemic to a country or that occur in only a few countries are likely to be prioritized above those that occur in several countries. However, it should be noted that a species can occur in several countries and still be of priority at national level because of its nationally restricted range or based on other prioritization criteria. Also, the size of the countries (i.e. Russia versus Lesotho) that the species occurs in must be taken into account, as well as the species distribution within those countries.
  - b. *National distribution:* the distribution of the taxon within the country (e.g. the number of provinces where each taxon occurs). It may be considered as an indicator of rarity, a species occurring in few regions within the country is considered rarer than a species occurring throughout the country.



However, when deciding priorities on the basis of the geographical range of the taxa a degree of objectivity is required, since there is no clear dividing line between a taxon with a limited range and one with a distribution that is deemed to enable ‘classification’ of the taxon as one not in immediate need of conservation action, unless very detailed information is already available about genetic erosion of the taxa. However, where the range of a taxon is known, the methodology proposed by Ford-Lloyd *et al.* (2008, 2009) can be used as a guide when establishing taxon conservation priorities at regional level (e.g., across sub-Saharan Africa). Generally speaking, taxa that are known to be endemic to a country or subnational unit or those that occur in only a few countries or subnational units are more likely to be under threat at regional level. Similarly, at national or subnational level, available information must be gathered on the range of the taxa in order to establish which are most likely to be threatened by their limited distribution range.

- Use requirement: As the *raison d’être* for the conservation of CWR is primarily their use by breeders, their involvement in establishing the list of species to be actively conserved should be encouraged. This potential involvement of breeders in defining conservation targets has the additional benefit of also encouraging closer links between conservationists and germplasm users, therefore promoting use and it reinforces the maxim ‘through use comes conservation sustainability’.
- Other: other criteria that might be useful or considered important include population data (though such data are generally scarce), species and area management, genetic diversity, relative costs of conservation, etc.

The definition of the criteria applied in the CWR prioritization process should be made by the national agency or researcher that is undertaking this task. Although CWR prioritization can be carried out at different geographical (i.e., global, regional, national, subnational) and taxonomic (e.g., crop genus) scales and can be simple to complex, depending on scale, time, resources and conservation goals. The methods used vary depending on a number of factors—the number of taxa, the resources available for their conservation, the differing needs of the target area and the priorities/interests of the implementing body. Recent studies have shown how CWR can be prioritized globally (Maxted and Kell, 2009), regionally (Ford-Lloyd *et al.*, 2008; Kell *et al.*, 2012) and nationally (e.g., Maxted *et al.*, 2007; Magos Brehm *et al.*, 2010). However, it should be emphasized that at each scale the economic value of the related crop (hence breeder demand), genetic potential for contributing traits and relative threat are the most widely used criteria.

- (ii) Definition of the prioritization scheme. Similar to the selection of the prioritization criteria, the choice of the scheme (or methodology) should be a decision made by the national agency that is undertaking this task. The complexity of the scheme will depend on time available, financial resources and data availability, etc. Prioritization schemes often include rule-based and scoring systems, with or without weighting of the criteria, and different combinations of criteria (see Box 21).
- (iii) Application of both the criteria and the prioritization scheme to the checklist. This will culminate in the list of priority CWR to which data may be added to produce the inventory.

### Box 21. Systems and methods for setting species priorities

Numerous systems and methods have been used to set species priorities for conservation. One of the first attempts was presented by Rabinowitz (1981) and Rabinowitz *et al.* (1986) where an eight-celled table based on range, habitat specificity and local abundance to evaluate different 'types of rarity'. Rule-based systems and scoring schemes (or ranking systems) are probably the most commonly used prioritisation methods.

A rule-based system is used by IUCN (2001) and consists of a series of rules that a species has to agree with in order to fit in to a certain category. This method can have two variants: it can be used to select those species that fulfil ALL criteria selected allowing us to select those species that fulfil SIMULTANEOUSLY ALL CRITERIA (e.g. CWR AND threatened species AND species not conserved both *in situ* and *ex situ*), or to select those species that fulfil SOME of the criteria allowing us to be more flexible (e.g. ALL CWR THAT ARE EITHER threatened species OR species not conserved both *in situ* and *ex situ*).

Scoring schemes use multiple scoring over a range of criteria to derive total scores for each species (Given and Norton 1993), resulting in a ranked list of species. This system has been applied to a wide range of taxa of plant species (e.g. Perring and Farrell 1983, Briggs and Leigh 1988, CALM 1994, Dhar *et al.* 2000, Sapir *et al.* 2003, and Kala *et al.* 2004) worldwide. A scoring system was also by Kala *et al.* (2004) to establish conservation priorities of medicinal plants in Uttaranchal (India). Medicinal plants were given scores for specific criteria: endemism (to the Himalayan region), mode of harvesting (shoots, roots or both), use values (the number of diseases cured by a species), and rarity status, as follows:

Scores	Category of criteria	Sub-category	
	Endemism	Endemic to the Himalaya	1
		Non-endemic	0
	Mode of harvesting	Shoot or aboveground plant part	1
		Roots	2
		Both roots and shoots	3
	Use value	Used in 1-5 ailments	1
		Used in 6-10 ailments	2
		Used in 11-15 ailments	3
		Used in >16 ailments	4
	Rarity status	Rare	1
		Vulnerable	2
		Endangered	3
		Critically endangered	4

Species scores were summed up for each species without any weighting to give total scores. The maximum score a species could get was 12. A priority list of 17 medicinal plants was then obtained, where higher scores correspond to highest priority.

Scoring systems have also been complemented with multivariate analysis in order to look at the arrangement of these species so as to identify groups of species with similar profiles (e.g. Given and Norton 1993), uncertainty values associated with some of the criteria, reflecting the extent of the existing knowledge, and thus their confidence in the estimates presented (e.g. Hunter *et al.* 1993, Carter and Barker 1993), and user-friendly interactive databases (Hunter *et al.* 1993).

The weighting of criteria is a variant of the scoring system (e.g. Carter and Barker 1993, Lunney *et al.* 1996). The Department of Environment (1996) suggested the use of “individual weighting on each criterion in order to give some indication of the relative importance of that factor in measuring the extent of threat”. However, according to Carter and Barker (1993) in the absence of information suggesting which criteria may be more important in determining conservation priority for a species, it is better to keep the weights equal across criteria.

Amongst the most widely applied systems is the biodiversity status-ranking system (a variant of a scoring system) developed and used by the Natural Heritage Network and The Nature Conservancy in the US (Master 1991, Morse 1993, Stein 1993). The species ranks are based on information about each species for a series of criteria relating to species' rarity (number of individuals, number of populations or occurrences, rarity of habitat, and size of geographic range), population trends, and threats; a scale ranging from (1) critically imperilled to (5) demonstrably secure was then used to assign a rank to each species at three separate levels – global, national, and state or province (Stein *et al.* 1995). When these three levels were combined, the system allowed for a rapid assessment of the species' known or probable threat of extinction (Master 1991).

Other approaches include that suggested by Coates and Atkins (2001) who developed a priority setting process for Western Australian flora where risk of extinction at population, taxon and ecological community levels were the primary determinant for setting priorities. The authors considered, however, that if financial resources are severely limited then further prioritization has to be undertaken based on taxonomic distinctiveness and ability to recover. Pärtel *et al.* (2005) proposed a new combined approach where species with conservation need are grouped according to the similar activities needed for their conservation. These species were linked to eight qualitative conservation characteristics, four reflecting natural causes of rarity (restricted global distribution, restricted local distribution within a country, with small populations, and occurring in very rare habitat types), and four connected with nature management (species needing the management of semi-natural grasslands, species needing local disturbances like forest fires, species needing traditional extensive agriculture, and species which may be threatened by collecting). This procedure allows one to focus on species groups with similar conservation needs instead of individual species.

#### A.4.3. Examples and applied use

##### **Box 22. Criteria used in prioritizing CWR examples**

A number of studies have applied different criteria for CWR prioritization. Mitteau and Soupizet (2000) prepared a list of priority CWR for *in situ* conservation in France and a group of experts defined the relevant criteria. These were: level of knowledge, state of present research, threats, importance as a genetic resource, protection status, and

distribution within natural reserves. Later, Flor *et al.* (2004) suggested five criteria to prioritise European CWR: threat (IUCN Red List category, biological susceptibility), conservation status (*in situ* and *ex situ*), genetics (data on gene pool, genetic erosion and pollution), economics (trade), and utilization (frequency, uses). Ford-Lloyd *et al.* (2008) suggested a straightforward methodology to be used with limited information and/or at the supra-national context when several countries are involved. The criteria these authors suggested include: the number of countries in which taxa occur (as a proxy indicator of abundance/threat) and the 'use' categories of the related crop (food, fodder/forage, industrial, forestry, spice/condiment, medicinal, ornamental, cultural value).

At national level, Maxted *et al.* (2007) used a combination of economic value of the related crop and CWR threat status to select species for conservation in the United Kingdom, and Magos Brehm *et al.* (2010) used economic value, native status, national and global distribution, *in situ* and *ex situ* conservation status, threat, and legislation in order to set priorities for Portuguese CWR.

For prioritization of CWR taxa within gene pools (i.e., when using the monographic approach), Maxted and Kell (2009) proposed that the degree of relationship of the wild relatives to the crop taxon using the Gene Pool or Taxon Group concepts should be used in combination with the relative threat status of the wild relatives in the gene pool. When developing a conservation plan for a crop gene pool, these two criteria may be used sequentially in either order, depending on the size of the gene pool (number of taxa) or the availability of data for the taxa in the gene pool (Kell *et al.* 2012a).

The selection of native European CWR for inclusion in the European Red List ([http://ec.europa.eu/environment/nature/conservation/species/redlist/index\\_en.htm](http://ec.europa.eu/environment/nature/conservation/species/redlist/index_en.htm)) was based on the economic value of the related crops in Europe combined with wild relatives of food crop genera and forage/fodder species listed in Annex I of the International Treaty on Plant Genetic Resources for Food and Agriculture (FAO 2001) (Bilz *et al.* 2011, Kell *et al.* 2012b). For some of the larger genera (e.g., *Lathyrus*, *Vicia*), only the species in Gene Pools or Taxon Groups 1B and 2 were included due to insufficient resources to assess the Red List status of all the species. However, for the majority of the crop gene pools, all species were assessed, thus providing an opportunity to evaluate which gene pools in Europe are most threatened and to provide an indication of relative threat of all priority European CWR species, whether closely or more distantly related to the crops (Bilz *et al.* 2011, Kell *et al.* 2012b).

### **Box 23. Establishing conservation priorities for the CWR of India**

CWR conservation priorities were established under the *Biodiversity Conservation Prioritisation Project* of WWF-India which aimed at researching knowledge on the status of CWR in India and to identify *in situ* conservation priorities.

CWR were defined as those taxa that were within a genus that contained a taxon reported to be under cultivation. Information on their distributional range, consumptive usage etc., were collated.

A first prioritisation shortlisted those taxa that were identified to: (i) be morphologically and genetically closest to their related crops, (ii) have a limited distributional range, (iii) be rare and/or endemic, (iv) be threatened due to overexploitation, (v) be taxa of high socio-economic significance, and (vi) be those species for which adequate information could not be obtained.

Final priorities were assigned to taxa depending on whether they:

1. Were endemic to a particular region,
2. Were restricted distribution in one to two biogeographic zones,
3. Were Critically Endangered due to overexploitation or habitat destruction,
4. Have contributed genes of resistances to modern cultivars and facing threats due to anthropogenic factors,
5. Have potential sources of useful traits,
6. Were of high socio-economic significance (e.g. used for medicinal purposes, as substitutes for food crops during stress periods like drought and famine, and in religious ceremonies, etc.).

Over 100 species related to 27 crops (e.g. rice, maize, millets, etc.) were prioritised.

Source: Rana *et al.* (2001).

#### **Box 24. Establishing conservation priorities for the CWR of Spain**

A comprehensive list of genera containing food crops included in Annex 1 of the FAO International Treaty on Plant Genetic Resources for Food and Agriculture (FAO 2001) and the Spanish Annual Agriculture Statistics (Ministerio de Medio Ambiente, Medio Rural y Marino, 2010) was combined with crop genera included in the Annual Report of the Community Plant Variety Office in Europe (2010), the list of the International Union for the Protection of New Varieties of Plants (UPOV) (2010), and other bibliographic references. The list was then discussed with agrobiodiversity expert and revised. Given the large number of taxa from 202 genera included, priorities established based on the most important crops for Spain and world food security using the following criteria:

Genera listed in Annex 1 of the ITPGRFA or Spanish Annual Agricultural Statistics; AND with at least one species native to Spain; AND it has registered crop varieties in Spain.

Additional genera were also prioritised due to their national socio-economic importance.

Fifty genera were then listed and subsequently classified into four categories (33 food crop genera, 10 fodder and forage crop genera, 5 ornamental crop genera and 6 genera containing crops with other uses) and all the species within each genus were obtained using *Flora Iberica* (Castroviejo *et al.* 1986–2011), the Anthos project (Anthos 2011), and the List of *Wild Animal and Plant Species of the Canary Islands* (Acebes Ginovés *et al.* 2010).

The CWR of the 33 food crop genera were then further prioritised using the following criteria:

1. Taxa belonging to Gene Pools 1B and 2, or classified into Taxon Groups 1B, 2 or 3; or
2. Threatened (or near threatened taxon according to IUCN Red List Categories); or
3. Endemic to Spain.

The prioritization exercise finally resulted in a list of 149 food-related CWR.

Source: Rubio Teso *et al.* (2012).

#### A.4.4. List of references used to compile the text

- Aguiar C, Honrado J, Alves P, Barreto Caldas F, Henrique N, Janssen J and Sequeira M (2001a) Terceira aproximação à lista da flora rara e a proteger no norte de Portugal Continental: I Briófitas e Pteridófitas. Poster.
- Aguiar C, Honrado J, Alves P, Barreto Caldas F, Henrique N, Janssen J and Sequeira M (2001b) Terceira aproximação à lista da flora rara e a proteger no norte de Portugal Continental: II Gimnospérmicas e Angiospérmicas. 2º Congresso Nacional de Conservação da Natureza, ICN, Lisboa 2-5 October.
- Barazani O, Perevolotsky A and Hadas R (2008) A problem of the rich: prioritizing local plant genetic resources for *ex situ* conservation in Israel. *Biological Conservation* 141(2): 596-600.
- Bilz, M., Kell, S.P., Maxted, N. and Lansdown, R.V. (2011) European Red List of Vascular Plants. Luxembourg: Publications Office of the European Union. [http://ec.europa.eu/environment/nature/conservation/species/redlist/downloads/European\\_vascular\\_plants.pdf](http://ec.europa.eu/environment/nature/conservation/species/redlist/downloads/European_vascular_plants.pdf)
- Bishop RC (1978) Endangered species and uncertainty: the economics of the safe minimum standard. *American Journal of Agricultural Economics* 60: 10-18.
- Briggs J and Leigh J (1988) Rare and threatened Australian plants. Australian Natural Parks and Wildlife Service, Special Publication, No. 14.
- CALM (Department of Conservation and Land Management) (1994) Setting priorities for the conservation of Western Australia's threatened flora and fauna. Policy Statement No. 50. CALM, Perth.
- Carter MF and Barker K (1993) "An interactive database for setting conservation priorities for Western Neotropical Migrants." *In*: Finch DM and Stangel PW (Eds). Status and management of Neotropical migratory bird; 1992 September 21-25, Estes Park, Colorado. Gen. Tech. Rep. RM-229. Fort Collins, CO: U.S. Department of Agriculture, Forest Service, Rocky Mountain Forest Rocky Mountain Forest and Range Experiment Station, pp. 120-127.
- Carter MF, Hunter WC, Pashley DN and Rosenberg KV (2000) Setting conservation priorities for land birds in the United States: the partners in flight approach. *The Auk* 117(2): 541-548.
- Coates DJ and Atkins KA (2001) Priority setting and the conservation of Western Australia's diverse and highly endemic flora. *Biological Conservation* 97: 251-263.
- Dhar U, Rawal RS and Upreti J (2000) Setting priorities for conservation of medicinal plants - a case study in the Indian Himalaya. *Biological Conservation* 95: 57-65.
- Dray AM (1985) Plantas a proteger em Portugal Continental. Serviço Nacional de Parques, Reservas e Conservação da Natureza.
- Drucker AG, Gomez V and Anderson S (2001) The economic valuation of farm animal genetic resources: a survey of available methods. *Ecological Economics* 36: 1-18.
- Faith DP (1992) Conservation evaluation and phylogenetic diversity. *Biological Conservation* 61: 1-10.
- FAO (1997b) The state of the world's Plant Genetic Resources for Food and Agriculture. Annex 1-4. State of the art: legal and economic methods relevant to PGRFA. Rome, pp. 393-442.

- FAO (2001) International Treaty on Plant Genetic Resources for Food and Agriculture. Food and Agriculture Organization of the United Nations. [www.planttreaty.org/](http://www.planttreaty.org/)
- Fitter R and Fitter M (1987) *The Road to Extinction*. IUCN/UNEP, IUCN, Gland.
- Flint M (1991) *Biological Diversity and Developing Countries. Issues and Options*. Overseas Development Administration, London.
- Flor A, Bettencourt E, Arriegas PI and Dias SR (2004) Indicators for the CWR species' list prioritization (European crop wild relative criteria for conservation). Oral communication presented at the "Workshop 5 - Genetic Erosion and Pollution Assessment. European Crop Wild Relative Diversity assessment and Conservation Forum" (briefing document). Terceira Island, Azores. 8-11 September 2004. Available from: [http://www.pgrforum.org/Documents/WP\\_5\\_Documents/WS5\\_Briefing\\_Document.pdf](http://www.pgrforum.org/Documents/WP_5_Documents/WS5_Briefing_Document.pdf) [Accessed on 13-07-2006].
- Ford-Lloyd, B.V., Maxted, N. and Kell, S. (2009) Prioritization of wild Beta species for conservation: the PGR Forum experience. In: Frese, L. and Maggioni, L. (compilers) Report of a Working Group on Beta and World Beta Network, Third Joint Meeting, 8-11 March 2006, Puerto de la Cruz, Tenerife, Spain. pp. 27-30.
- Ford-Lloyd BV, Maxted N and Kell SP (2008) "Establishing conservation priorities for crop wild relatives." In Maxted N, Ford-Lloyd BV, Kell SP, Iriondo J, Dulloo E and Turok J (eds) *Crop Wild Relative Conservation and Use*. CABI Publishing, Wallingford, pp. 110-119.
- Given DR and Norton DA (1993) A multivariate approach to assessing threat and for priority setting in threatened species conservation. *Biological Conservation* 64: 57-66.
- Govaerts R (1994) Rare and threatened plant species of Southern Portugal. *Boletim da Sociedade Broteriana, Série 2*, 66:285-295.
- Harlan J and de Wet J (1971) Towards a rational classification of cultivated plants. *Taxon* 20: 509-517.
- Heywood VH and Dulloo ME (2005) *In situ* conservation of wild plant species - a critical global review of good practices. IPGRI Technical Bulletin No. 11. IPGRI, Rome.
- Hijmans RJ, Schreuder M, De La Cruz J and Guarino L (1999) Using GIS to check co-ordinates of germplasm accessions. *Genetic Resources and Crop Evolution* 46: 291-296.
- Hoffmann MH and Welk E (1999) A method for the estimation of the global population sizes of plant species - the area-abundance-index. *Global Ecology and Biogeography* 8: 39-46.
- Hunter D and Heywood V (eds.) (2011) *Crop wild relatives, a manual of in situ conservation*. Issues in Agricultural Biodiversity. Earthscan, London, Washington.
- Hunter WC, Carter MF, Pashley DN and Barker K (1993) "The Partners in Flight species prioritization scheme." In: Finch DM and Stangel PW (Eds). Status and management of Neotropical migratory birds. 1992 September 21-25, Estes Park, Colorado. Gen. Tech. Rep. RM-229. Fort Collins, CO: U.S. Department of Agriculture, Forest Service, Rocky Mountain Forest Rocky Mountain Forest and Range Experiment Station, pp. 109-119.
- IUCN (1994) *IUCN Red List Categories*. IUCN Species Survival Commission. IUCN, Gland, Switzerland and Cambridge, UK 21pp.

- IUCN (2001) IUCN Red List Categories and Criteria: Version 3.1. IUCN Species Survival Commission. IUCN, Gland, Switzerland and Cambridge, UK. ii + 30 pp. Available from: [http://www.iucnredlist.org/documents/redlist\\_cats\\_crit\\_en.pdf](http://www.iucnredlist.org/documents/redlist_cats_crit_en.pdf) [Accessed June 2012].
- IUCN (2001) IUCN Red List Categories and Criteria: Version 3.1. IUCN Species Survival Commission. IUCN, Gland, Switzerland and Cambridge, UK. ii + 30 pp. Available from: [http://www.iucnredlist.org/documents/redlist\\_cats\\_crit\\_en.pdf](http://www.iucnredlist.org/documents/redlist_cats_crit_en.pdf) [Accessed June 2012].
- Kala CP, Farooquee NA and Dhar U (2004) Prioritization of medicinal plants on the basis of available knowledge, existing practices and use value status in Uttaranchal, India. *Biodiversity and Conservation* 13: 453-469.
- Kell, S.P., Maxted, N. and Bilz, M. (2012b) European crop wild relative threat assessment: knowledge gained and lessons learnt. In: Maxted, N., Dulloo, M.E., Ford-Lloyd, B.V., Frese, L., Iriondo, J.M. and Pinheiro de Carvalho, M.A.A. (eds.) *Agrobiodiversity Conservation: Securing the Diversity of Crop Wild Relatives and Landraces*. CAB International, Wallingford. Pp. 218–242.
- Kell, S.P., Maxted, N., Frese, L. and Iriondo, J.M. (2012a) *In situ* conservation of crop wild relatives: a strategy for identifying priority genetic reserve sites. In: Maxted, N., Dulloo, M.E., Ford-Lloyd, B.V., Frese, L., Iriondo, J.M. and Pinheiro de Carvalho, M.A.A. (eds.) *Agrobiodiversity Conservation: Securing the Diversity of Crop Wild Relatives and Landraces*. CAB International, Wallingford, UK. Pp. 7–19.
- Kornas J (1990) Plant invasions in Central Europe: historical and ecological aspects. In: Di Castri F, Hansen AJ Debussche M (Eds) *Biological Invasions in Europe and the Mediterranean Basin*. Monogr. Biol. 65:19-36.
- Linder HP (1995) Setting conservation priorities: The importance of endemism and phylogeny in the Southern African orchid genus *Herschelia*. *Conservation Biology* 9: 585.
- Lunney D, Curtin A, Ayers D, Cogger HG and Dickman CR (1996) An ecological approach to identifying the endangered fauna of New South Wales. *Pacific Conservation Biology* 2: 212-231.
- Magos Brehm J (2004) Conservation of wild legumes in Portugal. MSc Dissertation, University of Birmingham, UK.
- Magos Brehm J (2009) Conservation of wild plant genetic resources in Portugal. PhD thesis, University of Birmingham, UK.
- Magos Brehm J, Maxted N, Ford-Lloyd BV and Martins-Loução MA (2008a) National inventories of crop wild relatives and wild harvested plants: case-study for Portugal. *Genetic Resources and Crop Evolution* 55: 779-796.
- Magos Brehm J, Maxted N, Martins-Loução MA and Ford-Lloyd BV (2010) New approaches for establishing conservation priorities for socio-economically important plant species. *Biodiversity and Conservation* 19: 2715-2740.
- Magos Brehm J, Maxted N, Martins-Loução MA and Ford-Lloyd BV (2010) New approaches for establishing conservation priorities for socio-economically important plant species. *Biodiversity and Conservation* 19: 2715-2740.
- Magos Brehm J, Mitchell M, Maxted N, Ford-Lloyd BV and Martins-Loução MA (2008b) "IUCN Red Listing of Crop Wild Relatives: is a national approach as difficult as some






- think?" In: Maxted N, Ford-Lloyd BV, Kell SP, Iriondo JM, Dulloo E and Turok J (Eds) Crop wild relative conservation and use. Wallingford: CAB International. pp. 211-242.
- Master LL (1991) Assessing threats and setting priorities for conservation. *Conservation Biology* 5: 559-563.
- Maxted N, Ford-Lloyd BV, Jury S, Kell SP and Scholten MA (2006) Towards a definition of a crop wild relative. *Biodiversity and Conservation* 15(8): 2673-2685.
- Maxted N, Ford-Lloyd BV, Jury S, Kell SP and Scholten MA (2006) Towards a definition of a crop wild relative. *Biodiversity and Conservation* 15(8): 2673-2685.
- Maxted N, Hawkes JG, Guarino L and Sawkins M (1997c) Towards the selection of taxa for plant genetic conservation. *Genetic Resources and Crop Evolution* 44: 337-348.
- Maxted N, Mabuza-Dlamini P, Moss H, Padulosi S, Jarvis A and Guarino L (2004) An Ecogeographic Survey: African Vigna. *Systematic and Ecogeographic Studies of Crop Genepools* 10. IPGRI, Rome, Italy.
- Maxted N, Scholten MA, Codd R and Ford-Lloyd BV (2007) Creation and use of a national inventory of crop wild relatives. *Biological Conservation* 140: 142-159.
- Maxted N, van Slageren MW and Rihan JR (1995) "Ecogeographic surveys". In: Guarino L, Ramanatha Rao V and Reid R. (Eds). *Collecting Plant Genetic Diversity, Technical Guidelines*. Wallingford: CAB International, pp. 255-285.
- Maxted, N. and Kell, S. (2009) Establishment of a Network for the In Situ Conservation of Crop Wild Relatives: Status and Needs. Commission on Genetic Resources for Food and Agriculture. Food and Agriculture Organization of the United Nations, Rome, Italy. 211 pp.  
[http://typo3.fao.org/fileadmin/templates/agphome/documents/PGR/SoW2/CropWildRelatives\\_2011\\_final.pdf](http://typo3.fao.org/fileadmin/templates/agphome/documents/PGR/SoW2/CropWildRelatives_2011_final.pdf)
- Millsap BA, Gore JA, Runde DE and Cerulean SI (1990) Setting the priorities for the conservation of fish and wildlife species in Florida. *Wildlife Monographs Supplement, Journal of Wildlife Management* 54: 5-57.
- Mitchell M (2004) Regional Red List Assessment of Crop Wild Relatives in Europe. MSc Dissertation, University of Birmingham, UK.
- Mitteau M and Soupizet F (2000) "Preparation of a preliminary list of priority target species for *in situ* conservation in Europe." In: Laliberté B, Maggioni L, Maxted N and Negri V (compilers) ECP/GR *In situ* and on-farm conservation network report of a Task Force on Wild Species Conservation in Genetic Reserves and a task force on on-farm conservation and management Joint Meeting, 18-20 May 2000, Isola Polvese, Italy.
- Morse LE (1993) "Standard and alternative taxonomic data in the multi-institutional Natural Heritage Data Center Network." In: Bisby FA, Russell GF and Pankhurst RJ (Eds) *Designs for a global plant species information system*. Oxford University Press, Oxford, pp. 69-79.
- Norton BG (1994) "On what we should save: the role of culture in determining conservation targets." In: Forey PL, Humphries CJ and Vane-Wright RI (Eds) *Systematics and conservation evaluation*. Clarendon Press, Oxford, pp. 23-40.
- Pärtel M, Kalamees R, Reier U, Tuvi E-L, Roosaluuste E, Vellak A and Zobel M (2005) Grouping and prioritization of vascular plant species for conservation: combining natural rarity and management need. *Biological Conservation* 123: 271-278.

- Perring FH and Farrell L (1983) Vascular plants. British Red Data book, vol. I, 2<sup>nd</sup> edition. Royal Society for Nature Conservation, Nettleham, Lincoln.
- Rabinowitz D (1981) "Seven forms of rarity." In: Synge H (Ed) The biological aspects of rare plant conservation. John Wiley, Chichester, pp. 205-217.
- Rabinowitz D, Cairns S and Dillon T (1986) "Seven forms of rarity and their frequency in the flora of British Isles." In: Soule ME (Ed). Conservation biology: science of scarcity and diversity. Sinauer Associate, Sunderland, pp. 182-204.
- Ramos Lopes MH and Carvalho MLS (1991) Lista de plantas ameaçadas por comércio e exploração. Documento de trabalho do Serviço Nacional de Parques, Reservas e Conservação da Natureza.
- Ramos Lopes MH and Carvalho MLS (supervision by AR Pinto da Silva) (1990) Lista de espécies botânicas a proteger em Portugal Continental. Documento de Trabalho do Serviço Nacional de Parques, Reservas e Conservação da Natureza.
- Rana RS and Chatterjee S (2000) Prioritization of wild relatives of crop plants of India and domesticated animals. In: In Singh S, Sastry ARK, Mehta R and Uppal V (eds) Setting Biodiversity Conservation Priorities for India, WWF-India, New Delhi, India. 707 pp.
- Ray JC, Hunter L and Zigouris J (2005) Setting conservation and research priorities for larger African carnivores. WCS Working Paper no. 24. Wildlife Conservation Society, New York.
- Rosenberg KV and Wells JV (2005) Conservation priorities for terrestrial birds in the North-eastern United States. USDA Forest Service Gen. Tech. Rep. PSW-GTR-191. Available from: [http://www.fs.fed.us/psw/publications/documents/psw\\_gtr191/Asilomar/pdfs/236-253.pdf](http://www.fs.fed.us/psw/publications/documents/psw_gtr191/Asilomar/pdfs/236-253.pdf) [Accessed March 2011].
- Rubio Teso ML, Torres ME, Parra-Quijano M and Iriondo JM (2012) Prioritization of crop wild relatives in Spain. Crop wild relative 8: 18-21. Available from: [http://www.pgrsecure.bham.ac.uk/sites/default/files/documents/newsletters/CWR\\_Issue\\_8.pdf](http://www.pgrsecure.bham.ac.uk/sites/default/files/documents/newsletters/CWR_Issue_8.pdf) [Accessed June 2012].
- Sapir Y, Shmida A and Fragman O (2003) Constructing Red Numbers for setting conservation priorities of endangered plant species: Israeli flora as a test case. Journal for Nature Conservation 11: 91-107.
- Schnittler M and Günther K-F (1999) Central European vascular plants requiring priority conservation measures - an analysis from national Red Lists and distribution maps. Biodiversity and Conservation 8: 891-925.
- Shands HL (1994) "Some potential impacts of the United Nations Environment Program's Convention on Biological Diversity on the international system of exchanges of food crop germplasm." In: Witmeyer D and Strauss MS (Eds) Conservation of plant genetic resources and the UN Convention on Biological Diversity. AAAS, Washington DC, pp. 27-38.
- Shao G and Halpin PN (1995) Climatic controls of eastern North American coastal tree and shrub distributions. Journal of Biogeography 22: 1083-1089.
- SNPRCN (Serviço Nacional de Parques, Reservas e Conservação da Natureza) (1985) Plantas a proteger em Portugal Continental, Lisboa.

- Stein BA (1993) Towards common goals: collections information in conservation databases. *Association for Systematics Collections Newsletter* 21(1): 1-6.
- Stein BA, Master LL, Morse LE, Kutner LS and Morrison M (1995) "Status of U.S. species: setting conservation priorities." *In*: U.S. Department of the Interior National Biological Service. Our living resources, a report to the nation on the distribution, abundance, and health of U.S. plants, animals, and ecosystems. Special Issue Human Influences.
- Tambutii M, Aldama A, Sánchez O, Medeellin R and Soberón J (2001) La Determinación del Riesgo de Extinción de Especies Silvestres en México. *Gaceta Ecológica*, 61: 11-21. Available from: <http://redalyc.uaemex.mx/redalyc/pdf/539/53906101.pdf> [Accessed March 2011].
- The Department of the Environment (1996) Towards Methodology for Costing Biodiversity targets in UK. Department of the Environment, London.
- Vane-Wright RI, Humphries CJ and Williams CH (1991) What to protect? Systematics and the agony of choice. *Biological Conservation* 55: 235-254.
- Villard M-A and Jonsson BG (Eds) (2009) Setting conservation targets for managed forest landscapes. Cambridge University Press, Cambridge.
- Whitten AJ (1990) Recovery: a proposed programme for Britain's protected species. Nature Conservancy Council, CSD Report, No. 1089.

#### A.4.5. Additional materials and resources

##### General references:

-  Heywood VH (2011) "Selection and prioritization of species/populations and areas." *In*: Hunter D and Heywood V (eds.) *Crop wild relatives, a manual of in situ conservation. Issues in Agricultural Biodiversity*. Earthscan, London, pp. 129-168.
- Maxted N and Kell S (2009) Establishment of a Network for the In situ Conservation of Crop Wild Relatives: Status and Needs. Commission on Genetic Resources for Food and Agriculture. Food and Agriculture Organization of the United Nations, Rome, Italy. 211 pp. <http://typo3.fao.org/fileadmin/templates/agphome/documents/PGR/So>
- Report W2/CropWildRelatives\_2011\_final.pdf Includes information prioritization at national and gene pool level. Fourteen crop gene pools are included: finger millet (*Eleusine*), barley (*Hordeum*), sweet potato (*Ipomoea*), yam (*Manihot*), banana/plantain (*Musa*), rice (*Oryza*), pearl millet (*Pennisetum*), garden pea (*Pisum*), potato (*Solanum*), sorghum (*Sorghum*), wheat (*Triticum*), faba bean (*Vicia*), cowpea (*Vigna*) and maize (*Zea*).
-  Kell SP, Maxted N, Ford-Lloyd BV and Magos Brehm J (2008) Broadening the base, narrowing the task: setting priorities for the conservation of crop wild relative diversity. DIVERSEEDS Second International Meeting. 2-5 September, Kunming, China.
-  Kell S, Maxted N, Ford-Lloyd B and Magos Brehm J (2011) Options for CWR prioritization. Joint PGR Secure/ECPGR workshop. Conservation strategies for European crop wild relatives and landrace diversity. 7-9

September, Palanga, Lithuania.  
[http://www.pgrsecure.bham.ac.uk/sites/default/files/meetings/palanga/WG1\\_04\\_Options\\_for\\_CWR\\_Prioritization\\_Kell.pdf](http://www.pgrsecure.bham.ac.uk/sites/default/files/meetings/palanga/WG1_04_Options_for_CWR_Prioritization_Kell.pdf)

www CWR In Situ Strategy Helpdesk. Available at:  
<http://aegro.jki.bund.de/aegro/index.php?id=188> [Accessed July 2012]. A guide and information facility for national programmes, research institutes, NGOs, protected area managers or individuals involved in the development of a CWR in situ conservation strategy. Includes guidance on CWR prioritization at national level and within gene pools.

#### National CWR prioritization:

Magos Brehm J and Maxted N (2011) CWR prioritization at national level: case studies and lessons learnt. Second training workshop "Conservation for enhanced utilization of crop wild relative diversity for sustainable development and climate change mitigation", Beijing (China). Organised by the University of Birmingham and financed by the Department for Environment, Food and Rural Affairs (DEFRA, UK) and by the Chinese Ministry of Agriculture. 11-13 January.

Rubio Teso ML, Parra-Quijano M, Torres E and Iriondo JM (2011) Progress in prioritizing CWR in Spain. Joint PGR Secure/ECPGR workshop. Conservation strategies for European crop wild relatives and landrace diversity. 7-9 September, Palanga, Lithuania.  
[http://www.pgrsecure.bham.ac.uk/sites/default/files/meetings/palanga/WG1\\_04\\_Options\\_for\\_CWR\\_Prioritization\\_Kell.pdf](http://www.pgrsecure.bham.ac.uk/sites/default/files/meetings/palanga/WG1_04_Options_for_CWR_Prioritization_Kell.pdf)

#### Crop Gene Pool prioritization:

Singh RJ and Jauhar PP (eds) (2005) Genetic resources, chromosome engineering, and crop improvement. Vol I, Grain legumes. Taylor & Francis pp. 390. (information on 3 crop gene pools complexes: *Cajanus*, *Cicer* and *Lens*)

Maxted N, Mabuza-Dlamini P, Moss H, Padulosi S, Jarvis A and Guarino L (2004) An Ecogeographic Survey: African *Vigna*. Systematic and Ecogeographic Studies of Crop Genepools 10. IPGRI, Rome, Italy. (information on *Vigna* crop gene pool)


Smartt J (1980) Evolution and evolutionary problems in food legumes. Economic Botany 34(3): 219-235. (information on *Phaseolus* crop gene pool)

WW The Harlan and de Wet Crop Wild Relative Checklist:  
W <http://www.cwrdiversity.org/home/checklist/>


WW Bioersity International, IRRI and CIAT (2009) Gap analysis. Available at:  
W <http://gisweb.ciat.cgiar.org/gapanalysis/> [Accessed June 2012]  
(information on 12 crop gene pools complexes: *Cicer*, *Phaseolus*, *Hordeum*, *Vigna*, *Triticum* and *Aegilops*, *Zea*, *Sorghum*, *Eleusine*, *Pennisetum*, *Cajanus*, *Vicia*, and *Lens*)

#### Global and regional examples of Red Lists and Red Data Books:

WW IUCN Red List of Threatened Species. <http://www.iucnredlist.org/>  
W

 Walters KS and Gillett HJ (1998) 1997 IUCN Red List of Threatened Plants. Compiled by the World Conservation Monitoring Centre. IUCN -  
WW The World Conservation Union, Gland, Switzerland and Cambridge, UK.  
W pp. 1-862.  
Global Red Lists searchable at: <http://www.iucnredlist.org/>

Black Sea:  
WW Black Sea Red Data Book:  
W <http://www.grid.unep.ch/bsein/redbook/index.htm>


Europe:  
 Bilz M, Kell SP, Maxted N and Lansdown RV (2011) European Red List of Vascular Plants. Luxembourg: Publications Office of the European Union. Available at:  
WW [http://ec.europa.eu/environment/nature/conservation/species/redlist/downloads/European\\_vascular\\_plants.pdf](http://ec.europa.eu/environment/nature/conservation/species/redlist/downloads/European_vascular_plants.pdf) [Accessed June 2012].  
W European Red List searchable at:  
[http://ec.europa.eu/environment/nature/conservation/species/redlist/index\\_en.htm](http://ec.europa.eu/environment/nature/conservation/species/redlist/index_en.htm)

South Africa:  
WW Online version of SANBI's Red List of South African plants.  
W <http://redlist.sanbi.org/>

#### National examples of Red Lists and Red Data Books:

WW IUCN National Red Lists portal, searchable for regional and national red  
W listed species: <http://www.regionalredlist.com/site.aspx>.

Australia:  
WW Threatened Flora of Australia: <http://www.environment.gov.au/cgi-bin/sprat/public/publicthreatenedlist.pl?wanted=flora>  
W

Bolivia:  
 VMABCC-Bioiversity 2009  
WW Libro Rojo de Parientes Silvestres de Cultivos de Bolivia:  
[http://www.cropwildrelatives.org/fileadmin/www.cropwildrelatives.org/documents/Red%20List\\_Bolivia\\_optim.pdf](http://www.cropwildrelatives.org/fileadmin/www.cropwildrelatives.org/documents/Red%20List_Bolivia_optim.pdf)

Canada:  
WW Canadian Red List: [http://www.cosewic.gc.ca/eng/sct5/index\\_e.cfm](http://www.cosewic.gc.ca/eng/sct5/index_e.cfm)  
W

Colombia:  
WW Phaneograms Red Data book of Colombia [*Libro rojo de plantas fanerógamas de Colombia*]:  
W [http://www.humboldt.org.co/conservacion/libros\\_rojos/LR\\_plantas.htm](http://www.humboldt.org.co/conservacion/libros_rojos/LR_plantas.htm)  
(in Spanish)

Croatia:

WW Red Book of Vascular Flora of Croatia:  
W <http://www.dzrp.hr/eng/publications/red-books/red-book-of-vascular-flora-of-croatia-395.html>

Denmark:

WW Red List of Plant and Animal Species in Denmark:  
W <http://www.sns.dk/udgivelser/1997/rodliste/rodlis.pdf> (in Danish, with summary in English).

Luxembourg:

WW Red List of the vascular plants of Luxembourg:  
W <http://flore.dunord.free.fr/IMG/pdf/ListeRougeLux.pdf>

Russia:

WW List of the vascular plants in the Red Data Book of Russia:  
W <http://www.biodat.ru/db/oopt/doc/ListRB.zip>

Spain:



Moreno JC (coordinator) (2008) Lista Roja 2008 de la flora vascular española. Dirección General de Medio Natural y Política Forestal (Ministerio de Medio Ambiente, y Medio Rural y Marino, y Sociedad Española de Biología de la Conservación de Plantas), Madrid, 86 pp. Available from: <http://www.uam.es/otros/consveg/documentos/listaroja08baja.pdf> [Accessed June 2012]. (in Spanish)

Ukraine:

WW Red Data Book of Ukraine:  
W [http://enrin.grida.no/biodiv/biodiv/national/ukraine/legis/l2\\_3.htm](http://enrin.grida.no/biodiv/biodiv/national/ukraine/legis/l2_3.htm) (plants in Volume I)

United States of America:

WW California Natural Diversity Database (CNDDDB):  
W <http://www.dfg.ca.gov/biogeodata/cnddb/>

WW British Columbia Red List- Provincial Red and Blue lists for species in  
W British Columbia: <http://www.env.gov.bc.ca/atrisk/red-blue.htm>

## A.5. Genetic data analysis of priority species

### A.5.1. Overview

#### *Why it is important to undertake genetic diversity studies on CWR?*

Genetic diversity studies are important to (a) to understand the richness and evenness of diversity across the geographic breadth of the species, (b) to obtain genetic baseline information against which to detect changes in diversity and identify genetic erosion, (c) to establish population priorities for conservation within each taxon, and (d) to identify traits of interest for crop improvement.

(i) *Assessment of genetic diversity within a target taxon.* Typically, conservation biology aims at conserving the maximum number of species and numbers of individuals within a species. However, the conservation of intrinsic genetic diversity within a taxon has also been identified as equally important. The genetic diversity available within a species represents not only a potential exploitable resource for human utilization but also encompasses the species' evolutionary potential to evolve and adapt within a changing environment. Therefore, when assessing genetic diversity is important to identify the allelic richness (relative number of different alleles) and evenness (frequency of different alleles) across the geographic breadth of the species.



**Wild barley (*Hordeum spontaneum* K. Koch) collected in Jordan and germinated for leaf tissue collection needed for DNA extraction and genetic diversity analysis (photo: Imke Thormann).**

(ii) *Establishing a genetic baseline*

An understanding of the pattern of allelic richness and evenness across the geographic breadth of the species establishes a relative baseline against which change can be measured, just as population ecologists measure demographic

changes in population number so population geneticists measure changes in allelic richness and evenness over time. Again like demographic changes in population number so population changes in allelic richness and evenness over time are natural and so by monitoring genetic change natural changes can be distinguished from changes associated with adverse population management that result in genetic erosion and would ultimately lead to population extinction. Establishing the genetic baseline and assess genetic diversity regularly over time enables these deleterious changes to be detected early and population management changes implemented before there is significant genetic erosion (see A.12. Monitoring ).

(iii) *Establishing population priorities for conservation within a target CWR.* The amount and patterns of genetic diversity both within and between populations of a species, genetic population structure, and common and localised alleles are some of the data that can be useful when prioritising populations for conservation. For instance, if a particular CWR is genetically homogenous or if the partitioning of genetic diversity is considerably higher within rather than between populations, then a limited number or even a single genetic reserve may be enough to efficiently conserve the species (the population with higher genetic diversity and with highest number of common and localised alleles, for instance). However, if different populations of the same CWR are genetically different or if the between populations' partitioning of genetic diversity is high, indicating significant differentiation among populations, multiple genetic reserves would probably be needed to ensure that all genetic diversity within that particular CWR is conserved. It is important to also take into account that even in cases where there is only a small fraction of genetic differentiation between populations, this diversity can be very important as it may contain adaptive traits which are critical for the species' ability to inhabit different environmental conditions. This factor can be particularly important when considering the conservation of populations in the margins of a species' range, especially considering the need for species to adapt to changing environmental conditions brought about by climate change.

(iv) *Identifying traits of interest for crop improvement.* Two distinct but complementary components of genetic variation have been identified. The first is related to the functional diversity which has resulted from adaptive evolution due to natural selection (which acts on a limited set of loci). The second relates to neutral alleles which result from neutral evolutionary forces such as gene flow, mutation and genetic drift which affect genetic variation at all loci to the same extent. The relative importance of adaptive versus neutral variation in conservation genetics has been vastly debated over the years<sup>41</sup>. Adaptive variation refers to alleles (or quantitative traits) that affect fitness. They are the primary targets of natural selection and reflect the species' potential ability to adapt to changing environments<sup>42</sup>. Adaptive genetic variation is evaluated in quantitative

---

<sup>41</sup> e.g. Bowen (1999), Fraser and Bernatchez (2001), Merilä and Crnokrak (2001), Reed and Frankham (2001), McKay and Latta (2002), Holderegger *et al.* (2006)

<sup>42</sup> e.g. Falconer and Mackay (1996), McKay and Latta (2002), van Tienderen *et al.* (2002)



genetic experiments under controlled and uniform environmental conditions. Nevertheless, the assessment of adaptive variation assessment is very time consuming and quantitative traits involved in adaptation are sometimes difficult to find. Moreover, since that adaptive quantitative variation is the result of environmental and genetic factors, large sample sizes are required (which might not be available in rare or threatened populations) in order to understand the contribution of these components to the overall variation. Recent developments in high-throughput sequencing now provide an opportunity to discover the genetic signatures of selection at a genome-wide level<sup>43</sup>. Although finding individual genes under selection based on genetic variation patterns between adaptively differentiated populations is conceptually simple, it requires wide genomic sampling. A further challenge is to link patterns of adaptive variation at specific loci in natural populations to environmental factors affecting these patterns (i.e., how is adaptation to different ecologies/habitats driven from the molecular level?) Neutral genetic diversity, on the other hand, refers to those alleles that have no direct effect on a species' fitness and which are not affected by natural selection. They do not provide information on the adaptive or evolutionary potential of populations or species. This type of genetic diversity can be assessed using a wide range of molecular markers. They include microsatellites and AFLP (Amplified Fragment Length Polymorphism). The assessment of neutral genetic variation has been frequently used as a shortcut to infer global genetic diversity and to support strategies for the conservation of threatened taxa<sup>44</sup>. The use of molecular markers is a fast and relatively cheap technique which allows the study of gene flow, migration and dispersal.

The topic on whether a correlation between neutral and adaptive variation exists has been debated and conclusions do not always agree. Some authors have found that neutral and adaptive genetic diversity and differentiation are positively correlated<sup>45</sup>, whereas other studies indicate that measurements of neutral diversity have a very limited prediction ability of quantitative variation<sup>46</sup> and thus cannot be used as a surrogate for adaptive genetic data, at least for some traits. However, despite the controversy, neutral genetic markers can provide highly useful information for the conservation of genetic resources. They can be used to characterize various evolutionary forces that impact the maintenance of genetic diversity<sup>47</sup>. For example, based on neutral marker data, it is possible to reveal the extent of genetic drift, gene flow and inbreeding, or the presence of past population bottlenecks. Within the context of genetic conservation, especially under a climate change threat, gene conservation strategies should focus on the adaptive capacity of populations (and species) by considering their "individual plasticity" (i.e. their ability to respond to different environmental conditions), their adaptive genetic diversity and the occurrence of natural selection that acts upon

---

<sup>43</sup> Brieuc and Naish (2011)

<sup>44</sup> e.g. Palacios and González-Candelas (1999), Rottenberg and Parker (2003), Eckstein *et al.* (2006), Watson-Jones *et al.* (2006)

<sup>45</sup> e.g. Merilä and Crnokrak (2001), Pearman (2001)

<sup>46</sup> e.g. Reed and Frankham (2001, 2002)

<sup>47</sup> Ahuja (2011)

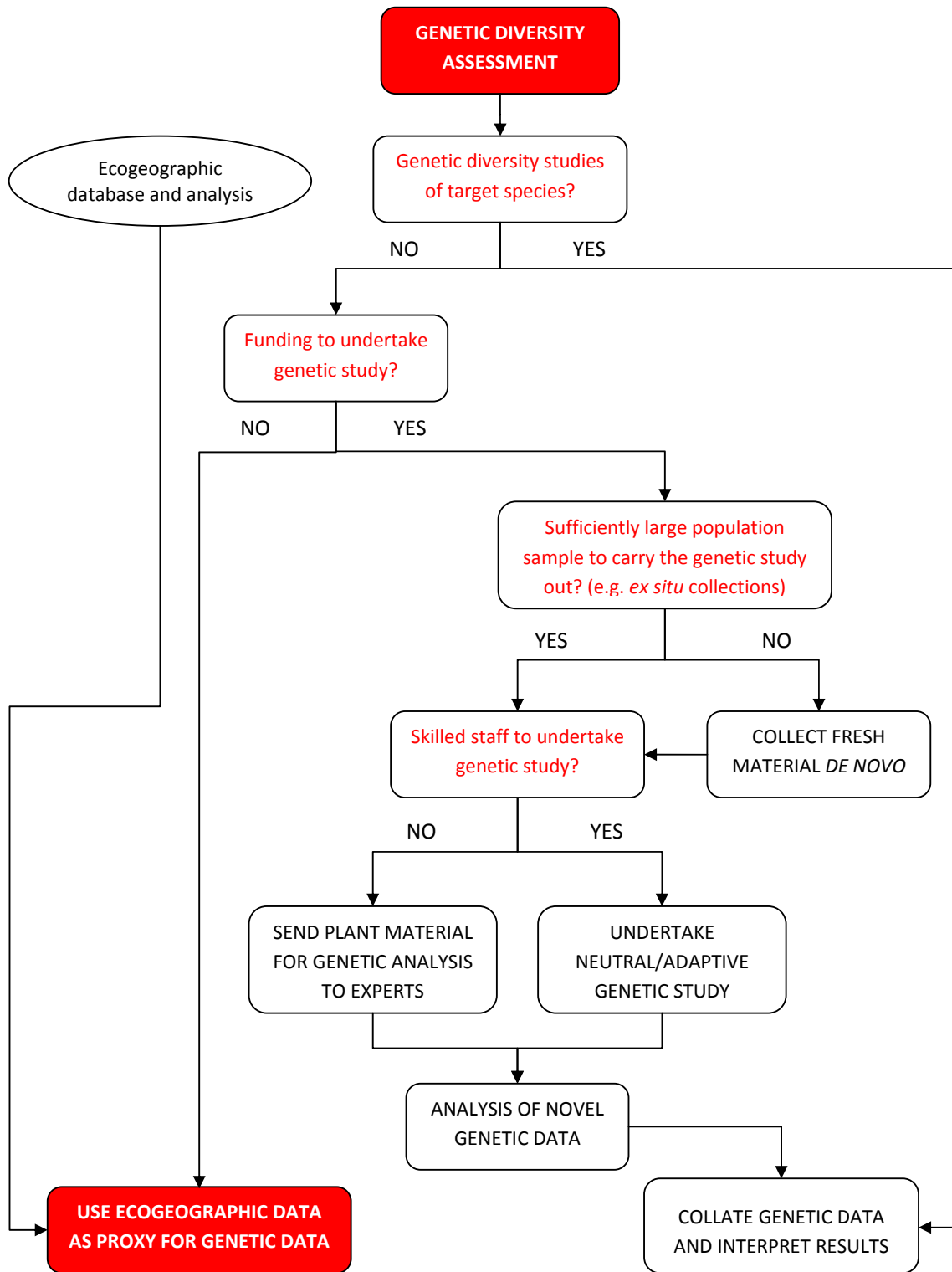
them, as well as their ability to disperse<sup>48</sup>. Adaptive variation assessment is therefore particularly important since it allows the identification of the components of genetic diversity responsible for the adaptation of populations to different conditions. Nevertheless, adaptive studies are still more time consuming and expensive but are becoming more achievable. In summary, ideally, an adaptive diversity study should be undertaken. If for reasons of limited financial resources, time available or lack of skilled staff it is not possible to undertake such studies, and assuming there is a positive correlation between neutral and adaptive genetic diversity, then neutral genetic diversity results could be used as a proxy of adaptive genetic diversity.

**Box 25. Allele types according to their distribution in populations**

Marshall and Brown (1975) developed a two-way classification system of alleles based on their frequency in populations (common or rare) and distribution across populations (widespread over many populations, or localized to just a few). Marshall and Brown (1975) and Brown and Hardner (2000) defined any allele occurring in  $\geq 25\%$  of populations as a widespread allele and those occurring in  $< 25\%$  of populations as a localized allele. Marshall and Brown (1975) also suggested the classification of the alleles according to their average frequency in a population as common ( $P \geq 0.05$ ) or rare ( $P < 0.05$ ). Four classes of alleles were then defined: (i) common and widespread (population frequency  $P \geq 0.05$ , and occurring in  $\geq 25\%$  of populations); (ii) common and local (population frequency  $P \geq 0.05$ , and occurring in  $< 25\%$  of populations); (iii) rare and widespread (population frequency  $P < 0.05$ , and occurring in  $\geq 25\%$  of populations); (iv) rare and local (population frequency  $P < 0.05$ , and occurring in  $< 25\%$  of populations). From these four categories, the authors argued that the “common and local” category is the most important in terms of conservation because it includes those alleles that confer adaptation to local conditions. On the other hand, “common and widespread” alleles are everywhere so they will inevitably be conserved regardless of the conservation strategy; “rare and widespread” alleles will be conserved depending on the total number of sampled plants if *ex situ* accessions are to be sampled, or if the conservation area includes most of the population in an *in situ* approach; the “rare and local” class includes very rare variants and recent or deleterious mutants which are extremely difficult to collect but a fraction will always be included in any conservation strategy.

---

<sup>48</sup> Lefèvre (2007)



**Figure 10. Collation of genetic diversity data of CWR**

Along with taxonomic, ecogeographic, characterisation and evaluation data, a *National management plan for CWR conservation* should, whenever possible, include genetic information of the CWR not only to genetically characterise them, but also to detect which priority CWR populations should be targeted for *in situ*

and *ex situ* conservation (i.e. those with greatest amount of genetic diversity, with interesting adaptive alleles etc.), and help detecting and thus preventing CWR diversity from genetic erosion. Where genetic analysis has not been undertaken or where resources are unavailable to undertake genetic analyses, as will often be the case when preparing a *National management plan for CWR conservation*, ecogeographic diversity can be used as a proxy for genetic diversity, the premise being that conserving the widest possible ecogeographic range of populations of a species will maximise the overall genetic diversity of the species conserved. Figure 9 illustrates the process of collating genetic diversity data for CWR. It is necessary to know whether: (i) there are pre-existing genetic studies on the CWR, (ii) there are financial resources to undertake (further) genetic studies, (iii) there is a sufficiently large population sample to carry the genetic study out, (iv) there is skilled staff to carry out the genetic study, or alternatively, (v) whether ecogeographic diversity within the CWR can be used as a proxy of genetic diversity. Finally, a genetic erosion monitoring scheme should be implemented in order to detect changes in genetic diversity of the CWR (see A.12. Monitoring *in situ* CWR conservation sites).

### **A.5.2. Methodology**

The main practical questions that need to be answered in regard to the collation of genetic data are:

- (i) Are there any genetic studies and genetic information already available for the target CWR? If so, collate all the information obtained which can be useful to understand the species genetic characteristics. Information on breeding system and seed dispersal mechanism as well as on other life history traits should also be gathered as they are crucial in determining the patterns of genetic diversity among and between populations. If no genetic information is available, then if possible a genetic study (on adaptive or neutral diversity) should be carried out.
- (ii) Are there sufficient financial resources to undertake a genetic study (either on adaptive or neutral genetic diversity)?
- (iii) Are there enough population samples available to undertake the genetic study? These may be either material of the species already present in available *ex situ* collections or through fresh collection from throughout the ecogeographic range of the species.
- (iv) Are there skilled staff able to undertake such a study? If financial resources and expertise are available, a genetic study is thus desirable. If financial resources are available but no skilled staff, plant samples should be collected, then sent to skilled experts to analyse.
- (v) However, if resources are limited and not available to carry out a genetic diversity study, ecogeographic diversity (together with information on reproduction and dispersal systems) can be used as a proxy for genetic diversity (different ecogeographic characteristics entail different genetic characteristics). In other words, if a priority CWR species is distributed throughout a country then it is assumed, unless there is evidence to the contrary, that genetic diversity or distance is partitioned in relation to

ecogeographic diversity, and sampling from the maximum diversity of locations will result in the most genetically diverse samples. Disparate ecogeographic locations can then be identified for the establishment of *in situ* CWR conservation sites or the sampling of populations for *ex situ* conservation.

**Box 26. Genetic diversity in relation to life history traits in plant species**

Hamrick (1983) and Loveless and Hamrick (1984) used several life history and ecological traits to determine whether inter-population genetic heterogeneity was related to the species' characteristics. They found that life form, geographic range, breeding system and taxonomic status had significant effects on the partitioning of genetic diversity within and among plant populations. For detailed information on how breeding system, floral morphology, mode of reproduction, pollination mechanism, seed dispersal, seed dormancy, phenology, life cycle, timing of reproduction, successional stage, geographic range, population size and density, and population spatial distribution may affect the genetic variation within populations as well as the genetic structure among and within populations, see a literature review of several case studies undertaken by Loveless and Hamrick (1984).

In addition, Hamrick and Godt (1996) perform two-trait combination analyses on five different life history characteristics (breeding systems, seed dispersal mechanism, life form, geographic range, and taxonomic status) in order to study how genetic diversity varies in seed plants. They analysed interspecific variation of allozyme genetic diversity regarding the percentage of polymorphic loci within the species ( $P$ ), genetic diversity within the species (Hardy-Weinberg expected heterozygosity -  $H_{es}$ - Weir 1990), and the proportion of total genetic diversity among populations ( $G_{ST}$ ).

The categories of each of the life history traits studied were:

- breeding systems: outcrossing, selfing and mixed mating;
- seed dispersal mechanism: attached, gravity, animal, wind;
- life form: annual, short-lived and long-lived perennial taxa;
- geographic range: endemic, regional, narrow and widespread;
- taxonomic status: gymnosperm, dicotyledon, monocotyledon.

The authors concluded that all examined traits have significant effects on the genetic parameters considered but life form and breeding system have the most significant influence on the levels and distribution of genetic diversity. Their main conclusions were:

- regardless of other traits, outcrossing species tend to be more genetically diverse and have less genetic differentiation among populations;
- woody plants have less among population differentiation and somewhat more genetic diversity than non-woody species with similar life history traits;

- species within families with predominately outcrossing and woody species had more genetic diversity and less inter-population differentiation than species within families with predominately herbaceous species;
- species with low inter-population genetic differentiation tend to have more overall genetic diversity;
- woody plants have lower  $G_{ST}$  values and somewhat higher  $P$ , and  $H_{es}$  values than herbaceous plants with the same combinations of life history traits, regardless of their phylogenetic relationship.

Table 1. Ecological factors affecting genetic variation and population structure <sup>49, 50</sup>

Ecological factor	Genetic variation within populations	Genetic structure among populations	Genetic structure within populations
<b>Breeding system</b>			
Primarily inbreeding	Lower than other species, low heterozygosity	Increased divergence due to drift and reduced gene flow	Reduced heterozygosity and within family genotypic diversity; low $N_e$ ; restricted gene migration and high population subdivision
Mixed mating	More variability	Potential for differentiation; depends on selfing and may vary in time	Potentially subdivided; depends on balance between selfing and outcrossing
Predominantly outbreeding	Higher than other species, high heterozygosity	Reduced divergence due to increased pollen flow	Increased $N_e$ and $N_A$ , reduced subdivision
<b>Floral morphology</b>			
Hermaphrodite	Moderate levels if mixed mating; lower if selfing	Depends on breeding system; selfing promotes divergence	Potential for subdivision; depends on mating system and pollen movement; floral morphology affects pollination and pollen carryover, altering $N_e$ and $N_A$ up or down
Monoecious or dichogamous	Potentially high, if predominantly outcrossed	Increased outbreeding and pollen flow reduce differentiation	Depends on mating system and pollinators; likely to have reduced subdivision and increased homogeneity
Dioecious or	High	Enforced outcrossing and pollen	Enforced outbreeding reduces subdivision;

<sup>49</sup> Adapted from Loveless and Hamrick (1984)

<sup>50</sup>  $N_e$ =effective population size,  $N_A$ =neighbourhood area

Ecological factor	Genetic variation within populations	Genetic structure among populations	Genetic structure within populations
heterostylous		movement reduce differentiation	assortive mating and unequal sex ratios can reduce $N_e$ and generate differentiation
<b>Mode of reproduction</b>			
Obligate apomixis	Low but depends on the number of genets	Founder effects and drift promote divergence; lack of recombination leads to loss of genotypic variability	Homogeneous clones; population highly subdivided
Facultative apomixis	Moderate; depends on breeding system and other factors	Founder effect may limit number of genets, thus enhance differentiation	Potentially subdivided; depends on breeding system and amount of sexual reproduction
Sexual reproduction	Potentially high	Depends on other factors	Depends on other factors
<b>Pollination mechanism</b>			
Small bee	Insect-pollinated species have reduced amounts of variability	Limited pollen movement and local foraging (especially by small insects) increase differentiation  Rare long-distance pollen dispersal, long-distance trap-lining, or low background pollen levels (wind) prevent divergence	Limited, leptokurtic or nearest neighbour pollen movement reduces $N_e$ , promotes subdivision, family structure and inbreeding  Animal vectors with high variance in pollen carryover and delivery will increase $N_e$  Large, vagile vectors will visit more plants, reduce subdivision, give moderate to large $N_e$ and large $N_A$
General entomophily			
Large bee			
Butterfly/moth			
Bird/bat			
Wind	High		Wind pollination gives large $N_e$ and $N_A$ and reduces subdivision
<b>Seed dispersal</b>			



Ecological factor	Genetic variation within populations	Genetic structure among populations	Genetic structure within populations
Gravity	Intermediate	Limited dispersal promotes differentiation	Limited seed movement reduces $N_e$ , promotes family structure, inbreeding, increased homozygosity and subdivision
Explosive/capsule	Intermediate	Small amounts of long-distance migration can prevent divergence	
Winged/plumose (wind)	High	Regular long distance transport promotes homogeneity	Large variance in dispersal distance increases $N_e$ , decreases subdivision
Animal-ingested	Intermediate		Dispersal by wind and animals may reduce clumping and family structure
Animal-attached	Low		
<b>Seed dormancy</b>			
Absent	Determined by other factors	Determined by other factors	Determined by other factors
Present	Increases potential genetic variation	Reduces divergence; retards loss of alleles by drift and isolation	Retards loss of alleles; increases generation time of genotypes, increases $N_e$ , and inhibits subdivision; may be countered by differential fecundities or other factors
<b>Phenology</b>			
Populations asynchronous	No prediction	Prevents gene exchange; promotes divergence	Restricts mating, reduces $N_e$ and promotes subdivision
Populations seasonal and synchronous	No prediction	Potential for extensive gene flow reduces probability of divergence	Large potential $N_e$ ; may be restricted by pollinator behaviour or family structure, but

Ecological factor	Genetic variation within populations	Genetic structure among populations	Genetic structure within populations
			potentially homogeneous
Extended, low level flowering	No prediction	Long-distance pollinator movement prevents divergence	Reduces selfing, increases pollen flow, increases $N_A$ and prevents subdivision
<b>Life cycle</b>			
Annual	Reduced variability; less heterozygosity	Increases chances of subdivision	Increases susceptibility to drift due to bottleneck effects and variable fecundities; smaller $N_e$ promotes local subdivision
Short-lived perennial			
Long-lived perennial	Increased variability	Reduces effects of drift, increases chances of migration, and thus hinders divergence	Retards loss of variation; increases $N_e$ , increases mating opportunities, and retards subdivision
<b>Timing of reproduction</b>			
Monocarpic	No prediction	Promotes drift and divergence between populations	Restricts mating possibilities, shortens effective generation time; reduces $N_e$ which promotes differentiation in time and space but reduces flowering density, which may increase $N_e$
Polycarpic	No prediction	May inhibit divergence; depends on other factors	Increases $N_e$ by increasing mating pool and generation time, reducing probability of subdivision
<b>Successional stage</b>			
Early	Reduced variability	Founder and drift effects, short population lifespan promotes	Depends on other factors: generation time, breeding system and dispersal may have

Ecological factor	Genetic variation within populations	Genetic structure among populations	Genetic structure within populations
		differentiation	conflicting effects on $N_e$
Late	Increased variability	Stable, long-lived population structure promotes migration, reduces drift and reduces differentiation	Depends on other factors; longer generation time reduces population subdivision
<b>Geographic range</b>			
Endemic	Genetically depauperate	Small, local populations will show more divergence due to drift and isolation	Possibly homogenous, due to size fluctuations, lack of variability
Narrow	Moderate levels		
Regional	Maximum variation	Patterns in more widespread species determined by other factors	Patterns influenced by other factors
Widespread	Less variability		
<b>Population size</b>			
Large and stable	High	Trade-off in populations of all sizes between drift and migration effects: small populations promote divergence due to drift but are more heavily influenced by small numbers of migrant propagules; structure will depend on amount of migration	Potentially subdivided, depending on pollinator behaviour
Small and stable	Lower, due to drift		More likely to be homogeneous, depending on scale of gene flow and magnitude of drift
Fluctuating size	Low, due to drift		Homogeneous due to loss of variability and inbreeding during periods of small size; net $N_e$ is weighted towards length of time spent at small population sizes
<b>Population density</b>			
High	No prediction	Trade-offs analogous to those for	Animal-dispersed pollen movement is more

Ecological factor	Genetic variation within populations	Genetic structure among populations	Genetic structure within populations
		population size	susceptible to density; high densities restrict pollen flow and increase subdivision
Low	No prediction	Low density may promote long-distance pollen flow, increasing homogeneity	Low densities may increase pollen movement (increase $N_A$ ) or may reduce pollinator visits (decrease $N_A$ and $N_e$ )
<b>Population spatial distribution</b>			
Patchy	No prediction	Increasing isolation reduces gene flow and enhances differentiation	Patchiness may affect pollinator behaviour in complex ways; in general, spatial patchiness increases inbreeding, reduces gene flow and $N_e$ , and enhances genetic patchiness and subdivision
Uniform	No prediction	Promotes migration and homogeneity	Promotes gene flow and reduces subdivision
Population shape	No prediction	Divergence enhanced in linear arrays of populations	Subdivision is increased in linear habitats

### A.5.3. Examples and applied use

#### **Box 27. Genetic diversity of *Dianthus cintranus* subsp. *barbatus* in Portugal**

A genetic diversity study using AFLP was undertaken for *Dianthus cintranus* Boiss. & Reut. subsp. *barbatus* R. Fern. & Franco—a priority CWR for conservation in Portugal. The AFLP analysis showed that *D. cintranus* subsp. *cintranus* presents low but significant among population differentiation ( $F_{ST}=0.038$ ). The AMOVA showed that the within population component of the genetic variance is extremely high (92%). The populations of the taxon are characterized by the high number of private alleles. Additionally, a significant pattern of isolation-by-distance between the populations of *A. victorialis* ( $R^2=0.692$ ,  $P=0.032$ ) and *D. cintranus* subsp. *cintranus* ( $R^2=0.286$ ,  $P=0.034$ ) was observed, indicating restricted gene flow over a small geographic scale. Given that the taxon did not show isolation by distance, a Bayesian clustering analysis was performed and the results obtained on population genetic structure complemented the analyses. Two genetic clusters were identified for *D. cintranus* subsp. *barbatus*.

Genetic (namely, expected heterozygosity, total number of polymorphic alleles, common and localized alleles, and inter-population genetic distance), demographic (population size) and threat data were used in order to prioritise populations for *in situ* conservation of the studied species. Results showed that one population of the target taxon should be conserved *in situ* and *ex situ*.

Source: Magos Brehm *et al.* (2012)



*Dianthus cintranus* Boiss. & Reut. subsp. *barbatus* R. Fern. & Franco, a wild relative of carnations (*D. caryophyllus* L.) in Caramulo (Portugal) (photo: Joana Magos Brehm).

#### **Box 28. Islands as refugia of *Trifolium repens* genetic diversity**

A genetic diversity study using AFLP was carried out in order to compare mainland wild and landrace populations of *Trifolium repens* compared with wild populations collected from the islands surrounding the UK. Results showed that the population from the now uninhabited island of St Kilda (Outer Hebrides) is highly differentiated from UK mainland populations and genetically distinct from

cultivated varieties, retaining high diversity through limited human influence, thus representing a unique conservation resource. In contrast, the mainland UK wild populations are relatively genetically similar to the cultivated forms, with geographic barriers preventing complete homogenisation.

Source: Hargreaves *et al.* (2010)













#### **A.5.4. List of references used to compile the text**

- Barrett RDH and Schluter D (2008) Adaptation from standing genetic variation. *Trends in Ecology and Evolution* 23: 38-44.
- Bowen BW (1999) Preserving genes, species, or ecosystems? Healing the fractured foundations of conservation policy. *Molecular Ecology* 8: S5-S10.
- Brieuc MSO and Naish KA (2011). Detecting signatures of positive selection in partial sequences generated on a large scale: pitfalls, procedures and resources. *Molecular Ecology Research* 11(1): 172-183.
- Brown ADH and Hardner CM (2000) "Sampling the gene pools of forest tree species for ex situ conservation." *In*: Young A, Boshier D and Boyle T (Eds) *Forest conservation genetics: principles and practice*. Melbourne: CSIRO Publishing, Australia and CABI Publishing. pp. 185-196.
- Eckstein RL, O'Neill RA, Danihelka J, Otte A and Köhler W (2006) Genetic structure among and within peripheral and central populations of three endangered floodplain violets. *Molecular Ecology* 15: 2367-2379.
- Falconer DS and Mackay TF (1996) *Introduction to quantitative genetics*. Harlow, United Kingdom: Longmans Green.
- FAO (1997b) *The state of the world's Plant Genetic Resources for Food and Agriculture*. Annex 1-4. State of the art: legal and economic methods relevant to PGRFA. Rome, pp. 393-442.
- Frankel OH and Bennett E (1970) *Genetic resources in plants – their exploration and conservation*. Blackwell, Oxford.
- Fraser DJ and Bernatchez L (2001) Adaptive evolutionary conservation: towards a unified concept for defining conservation units. *Molecular Ecology* 10: 2741-2752.
- Hamrick JL (1983) "The distribution of genetic variation within and among natural plant populations." *In*: Shonewald-Cox CM, Chambers SM, MacBryde B and Thomas L (Eds) *Genetics and conservation*. Benjamin/Cummings, Menlo Park, CA, pp 335-348.
- Hamrick JL and Godt MJW (1996) Effects of life history traits on genetic diversity in plant species. *Philosophical Transactions of the Royal Society of London, Series B, Biological Sciences* 351: 1291-1298.
- Hargreaves S, Maxted N, Hirano R, Abberton N, Skøt L and Ford-Lloyd BV (2010) Islands as refugia of *Trifolium repens* genetic diversity. *Conservation Genetics* 11(4): 1317-1326.
- Holderegger R, Kamm U and Gugerli F (2006) Adaptive vs. neutral genetic diversity: implications for landscape genetics. *Landscape Genetics* 21: 797-807.














- Jump AS, Marchant R and Peñuelas J (2008) Environmental change and the option value of genetic diversity. *Trends in Plant Science* 14(1): 51-58.
- Lefèvre F (2007) "Conservation of forest genetic resources under climate change: the case of France." *In*: Koskela J, Buck A and Teissier du Cros E (Eds) *Climate change of forest genetic diversity. Implications for sustainable forest management in Europe*. Bioersivity International: Rome. pp. 95-101.
- Loveless MD and Hamrick JL (1984) Ecological determinants of genetic structure in plant populations. *Annual Review of Ecology and Systematics* 15: 65-95.
- Lynch M (1996) "A quantitative-genetic perspective on conservation issues." *In*: Avise J and Hamrick J (Eds) *Conservation genetics: case histories from nature*. New York: Chapman and Hall, pp. 471-501.
- Magos Brehm J, Ford-Lloyd BV, Maxted N and Martins-Loução MA (2012) "Using neutral genetic diversity to prioritise crop wild relative populations: a Portuguese endemic case study for *Dianthus cintranus* Boiss. & Reut. subsp. *barbatus* R. Fern. & Franco." *In*: Maxted N, Dulloo ME, Ford-Lloyd BV, Frese L, Iriondo JM and Pinheiro de Carvalho MAA (Eds) *Agrobiodiversity conservation: securing the diversity of crop wild relatives and landraces*. CAB International, Wallingford, UK. pp. 193-210.
- Marshall DR and Brown AHD (1975) "Optimum sampling strategies in genetic conservation". *In*: Frankel OH and Hawkes JG (Eds) *Crop genetic resource for today and tomorrow*, Cambridge: Cambridge University Press. pp. 53-80.
- McKay JK and Latta RG (2002) Adaptive population divergence: markers, QTL and traits. *Trends in Ecology and Evolution* 17: 285-291.
- Merilä J and Crnokrak P (2001) Comparison of genetic differentiation at marker loci and quantitative traits. *Journal of Evolutionary Biology* 14: 892-903.
- Palacios C and González-Candelas F (1999) AFLP analysis of the Critically Endangered *Limonium cavanillesii* (Plumbaginaceae). *Journal of Heredity* 90(4): 485-489.
- Pearman PB (2001) Conservation value of independently evolving units: sacred cow or testable hypothesis? *Conservation Biology* 15: 780-783.
- Reed DH and Frankham R (2001) How closely correlated are molecular and quantitative measures of genetic variation? A meta-analysis. *Evolution* 55: 1095-1103.
- Reed DH and Frankham R (2002) Correlation between fitness and genetic diversity. *Conservation Biology* 17: 230-237.
- Rottenberg A and Parker JS (2003) Conservation of the critically endangered *Rumex rothschildianus* as implied from AFLP diversity. *Biological Conservation* 114: 299-303.
- van Tienderen PH, de Haan AA, van der Linden CG and Vosman B (2002) Biodiversity assessment using markers for ecologically important traits. *Trends in Ecology and Evolution* 17: 577-582.
- Watson-Jones SJ, Maxted N and Ford-Lloyd BF (2006) Population baseline data for monitoring genetic diversity loss for 2010: a case study for *Brassica* species in the UK. *Biological Conservation* 132: 490-499.

## A.5.5. Additional materials and resources


### Conservation genetics:


-  Agrimonti C, Bianchi R, Bianchi A, Ballero M, Poli F and Marmiroli N (2007) Understanding biological conservation strategies: a molecular genetic approach to the case of myrtle (*Myrtus communis* L.) in two Italian regions: Sardinia and Calabria. *Conservation Genetics* 8: 385-396.
-  Barrett SCH and Kohn JR (1991) "Genetic and evolutionary consequences of small population size in plants: implications for conservation." *In*: Falk DA and Holsinger KE (eds) *Genetics and conservation of rare plants*. New York: Oxford University Press. pp 3-30.
-  Bennett SJ and Mathews A (2003) Assessment of genetic diversity in clover species from Sardinia, Italy, using AFLP analysis. *Plant Breeding* 122 (4): 362-367.
-  Bettencourt E, Ford-Lloyd BV and Dias S (2008) "Genetic erosion and genetic pollution of crop wild relatives: the PGR Forum perspective and achievements." *In*: Maxted N, Ford-Lloyd BV, Kell SP, Iriondo JM, Dulloo E and Turok J (eds) *Crop wild relative conservation and use*. Wallingford: CAB International. pp. 277-286.
-  Ceplitis A (2001) Genetic and environmental factors affecting reproductive variation in *Allium vineale*. *Journal of Evolutionary Biology* 14: 721-730.
-  Cole C (2003) Genetic variation in rare and common plants. *Annual Review of Ecology and Systematics* 34: 213-237.
-  Cresswell A, Sackville Hamilton NR, Roy AK and Viegas BMF (2001) Use of amplified fragment length polymorphism markers to assess genetic diversity of *Lolium* species from Portugal. *Molecular Ecology* 10: 229-241.
-  Delgado P, Eguiarte LE, Molina-Freaner F, Alvarez-Buylla ER and Piñero D (2008) Using phylogenetic, genetic and demographic evidence for setting conservation priorities for Mexican rare pines. *Biodiversity and Conservation* 17: 121-137.
-  Dudash MR and Fenster CB (2000) "Inbreeding and outbreeding depression in fragmented populations." *In*: Young AG and Clarke GM (eds) *Genetics, demography and viability of fragmented populations*. Cambridge: Cambridge University Press. pp. 35-53.
-  Eckstein RL, O'Neill RA, Danihelka J, Otte A and Köhler W (2006) Genetic structure among and within peripheral and central populations of three endangered floodplain violets. *Molecular Ecology* 15: 2367-2379.
-  Ellstrand NC and Elam DR (1993) Population genetic consequences of small population size: implications for plant conservation. *Annual Review of Ecology and Systematics* 24: 217-242.
-  Escudero A, Iriondo JM and Torres ME (2003) Spatial analysis of genetic diversity as a tool for plant conservation. *Biological Conservation* 113: 351-365.





-  Ferguson, M.E., Ford-Lloyd, B.V., Robertson, L.D., Maxted, N. (1998) Mapping the geographical distribution of genetic variation in the genus *Lens* for the enhanced conservation of plant genetic diversity. *Molecular Ecology*, 7: 1743-1755.
-  Gapare WJ, Aitken SN and Ritland CE (2005) Genetic diversity of core and peripheral Sitka spruce (*Picea sitchensis* (Bong.) Carr) populations: implications for conservation of widespread species. *Biological Conservation* 123: 113-123.
-  Greene SL and Kisha TJ (2009) Using molecular markers to guide the *in situ* conservation of *Trifolium thompsonii*: a vulnerable endemic of Washington. *Agronomy Abstracts*. American Society of Agronomy, Madison, WI.
-  Grassi F, Imazio S, Gomasasca S, Citterio S, Aina R, Sgorbati S, Sala F, Patrignani G and Labra M (2004) Population structure and genetic variation within *Valeriana wallrothii* Kreyer in relation to different ecological locations. *Plant Science* 166: 1437-1441
-  Hardy OJ and Vekemans X (1999) Isolation by distance in a continuous population: reconciliation between spatial autocorrelation analysis and population genetics models. *Heredity* 83 (2): 145-154.
-  Hartl DL and Clark AG (1997) *Principles of Population Genetics*. 3<sup>rd</sup> ed. Sunderland: Sinauer Associates Inc.
-  Honnay O and Jacquemyn H (2007) Susceptibility of common and rare plant species to the genetic consequences of habitat fragmentation. *Conservation Biology* 21 (3): 823-831.
-  Huh MK and Huh HW (2001) Genetic diversity and population structure of wild lentil tare. *Crop Science* 41: 1940-1946.
-  Jonsson M, Bertilsson M, Ehrlén N and Lönn M (2008) Genetic divergence of climatically marginal populations of *Vicia pisiformis* on the Scandinavian Peninsula. *Hereditas* 145: 1-8.
-  Li Y-Y, Guan S-M, Yang S-Z, Luo Y and Chen X-Y (2012) Genetic decline and inbreeding depression in an extremely rare tree. *Conservation Genetics* 13(2): 343-347.
-  Mattner J, Zawko G, Rossetto M, Krauss SL, Dixon KW and Sivasithamparam K (2002) Conservation genetics and implications for restoration of *Hemigenia exilis* (Lamiaceae), a serpentine endemic from Western Australia. *Biological Conservation* 107: 37-45.
-  Mutegi E, Sagnard F, Labuschagne M, Herselman L, Semagn K, Deu M, de Villiers S, Kanyenji B, Mwongera C, Traore P and Kiambi D (2012) Local scale patterns of gene flow and genetic diversity in a crop-wild-weedy complex of sorghum (*Sorghum bicolor* (L.) Moench) under traditional agricultural field conditions in Kenya. *Conservation Genetics* (Online First): 1-13.
-  Oostermeijer JGB, Luijten SH and den Nijs JCM (2003) Integrating


demographic and genetic approaches in plant conservation. *Biological Conservation* 113: 389-398.


 Ouborg NJ, Piqout Y and Van Groenendael JM (1999) Population genetics, molecular markers and the study of dispersal in plants. *Journal of Ecology* 87: 551-568.


 Ouborg NJ, Vergeer P and Mix C (2006) The rough edges of the conservation genetics paradigm for plants. *Journal of Ecology* 94: 1233-1248.


 Petit RJ, El Mousadik A and Pons O (1998) Identifying populations for conservation on the basis of genetic markers. *Conservation Biology* 12: 844-855.

 Schoen DJ and Brown AHD (1993) Conservation of allelic richness in wild crop relatives is aided by assessment of genetic markers. *Proceedings of the National Academy of Sciences USA* 90 (22): 10623-10627.


 Segarra-Moragues JG, Iriondo JM and Catalán P (2005) Genetic fingerprinting of germplasm accessions as an aid for species conservation: a case study with *Borderea chouardii* (Dioscoreaceae), one of the most critically endangered Iberian Plants. *Annals of Botany* 96: 1283-1292.


 Young AG, Boyle T and Brown AHD (1996) The population genetic consequences of habitat fragmentation for plants. *Trends in Ecology and Evolution* 11: 413-418.


 Frese L, Nachtigall M, Pinheiro de Carvalho M and Enders M (2010) *Beta patula* Ait. genetic diversity analysis. Symposium "Towards the establishment of genetic reserve for crop wild relatives and landraces in Europe". 13-16 September, Funchal, Madeira.

 Magos Brehm J, Ford-Lloyd BV, Maxted N, Martins-Loução MA (2010) Neutral genetic diversity helps deciding where to conserve Portuguese prioritised crop wild relatives. Symposium "Towards the establishment of genetic reserve for crop wild relatives and landraces in Europe". 13-16 September, Funchal, Madeira.













#### Genetic studies for breeding:

 Brar DS (2005) Broadening the gene pool of rice through introgression from wild species. In: Toriyama K, Heong KL and Hardy B (eds) *Rice is life: scientific perspectives for the 21st century*. Proceedings of the World Rice Research Conference held in Tsukuba, Japan, 4-7 November 2004. pp. 157-160. International Rice Research Institute, Philippines.


 Eglinton JK, Evans DE, Brown AHD, Langridge P, McDonald G, Jefferies SP and Barr AR (2001) The use of wild barley (*Hordeum vulgare* spp. *spontaneum*) in breeding for quality and adaptation. *Proceedings of the 10th Barley Technical Symposium*. Canberra, ACT, Australia, 16-20 September 2001. Available from: <http://www.regional.org.au/au/abts/1999/eglinton.htm> [Accessed June 2012].


 Fondevilla S, Torres AM, Moreno MT and Rubiales D (2007) Identification of a new gene for resistance to powdery mildew in *Pisum fulvum*, a wild

relative of pea. *Breeding Science* 57(2): 181–184.

-  Hajjar R and Hodgkin T (2007) The use of wild relatives in crop improvement: a survey of developments over the last 20 years. *Euphytica* (1-2): 1-13. (REVIEW)
-  Hodgkin T and Hajjar R (2007) “Using crop wild relatives for crop improvement: trends and perspectives.” In: Maxted N, Ford-Lloyd BV, Kell SP, Iriondo J, Dulloo E and Turok J (eds) *Crop Wild Relative Conservation and Use*. CABI Publishing, Wallingford. pp. 535–548. (REVIEW)
-  IRRI (2007) Annual Report of the Director General, 2006–07. Project 1, Germplasm conservation, characterization, documentation, and exchange. International Rice Research Institute, Manila, Philippines. <http://www.scribd.com/doc/38203459/IRRI-Annual-Report-2006> [Accessed June 2012]
-  Kameswara Rao N, Reddy LJ and Bramel PJ (2003) Potential of wild species for genetic enhancement of some semi-arid food crops. *Genetic Resources and Crop Evolution* 50: 707–721.
-  Komaki K (2001) Phylogeny of *Ipomoea* species closely related to sweet potato and their breeding use. *Bulletin of the National Institute of Crop Science* 1: 1–56.
-  Kuhlman L, Burson B, Klein P, Klein R, Stelly D, Price H and Rooney W (2008) Genetic recombination in *Sorghum bicolor* x *S. macrospermum* interspecific hybrids. *Genome* 51: 749–756.
-  Mano Y and Takeda K (1998) Genetic resources of salt tolerance in wild *Hordeum* species. *Euphytica* 103(1): 137–141.
-  Maxted N and Kell S (2009) Establishment of a Network for the *In situ* Conservation of Crop Wild Relatives: Status and Needs. Commission on Genetic Resources for Food and Agriculture. Food and Agriculture Organization of the United Nations. (REVIEW)
-  Millet E, Manisterski J and Ben-Yehuda P (2008) “Exploitation of wild cereal for wheat improvement in the Institute for Cereal Crop improvement.” In: Maxted N, Ford-Lloyd BV, Kell SP, Iriondo J, Dulloo E and Turok J (eds) *Crop Wild Relative Conservation and Use*. CAB International, Wallingford. pp. 556–565.
-  Nair SG and Unnikrishnan M (2007) “Recent trends in cassava breeding in India.” In: Ortiz R and Nassar NMA (eds) *Cassava Improvement to Enhance Livelihoods in Sub-Saharan Africa and North-eastern Brazil*. First International Meeting on Cassava Breeding, Biotechnology and Ecology, Brazil, 11–15 November 2006: Proceedings. pp. 37–53. University of Brazil.
-  Nassar NMA, Hashimoto DYC and Fernandes SDC (2008) Wild *Manihot* species: botanical aspects, geographic distribution and economic value. *Genetics and Molecular Research* 7(1): 16–28.
-  Robertson LD (1985) “Faba bean germplasm collection, maintenance, evaluation, and use.” In: Saxena MC and Verma S (eds) *Faba Beans, Kabuli*


Chickpeas, and Lentils in the 1980s (eds.). ICARDA, Aleppo, Syria. pp. 15-21.

 Sharma HC, Pampathy G and Reddy LJ (2003) Wild relatives of pigeon pea as a source of resistance to the pod fly (*Melanagromyza obtusa* Malloch) and pod wasp (*Tanaostigmodes cajaninae* La Salle). Genetic Resources and Crop Evolution 50: 817-824.

 Yermishin AP, Makhan'ko OV and Voronkova EV (2008) Production of potato breeding material using somatic hybrids between *Solanum tuberosum* L. dihaploids and the wild diploid species *Solanum bulbocastanum* Dunal. from Mexico. Russian Journal of Genetics 44(5): 559-566.

WW CWR Portal resources - presentations on genetic diversity:  
W <http://www.cropwildrelatives.org/resources/presentations.html#c6854>

Technical documents on genetic diversity analysis:

 Korpelainen H (2011) Tools for CWR genetic diversity analysis. Joint PGR Secure/ECPGR workshop. Conservation strategies for European crop wild relatives and landrace diversity. 7-9 September, Palanga, Lithuania.

WW Bioversity International training modules on molecular analysis of  
W diversity:  
[http://www.bioversityinternational.org/training/training\\_materials.html#c10719](http://www.bioversityinternational.org/training/training_materials.html#c10719)

## A.6. Ecogeographic analysis of priority species

### A.6.1. Overview

#### *What is an ecogeographic survey and why it is needed?*

An ecogeographic survey is the process of collating diversity and ecogeographic data. It is defined as “an ecological, geographical, taxonomic and genetic information gathering and synthesis process, where the results are predictive and can be used to assist in the formulation of collection and conservation priorities”<sup>5152</sup>. It is generally based on the collation of information from herbarium specimens, gene bank accessions, databases, literature, and all other possible data sources and, if possible, should be complemented by the collection of novel data if the taxon is poorly known.

An ecogeographic survey is needed in the development of any conservation plan in order to obtain baseline information regarding the species taxonomy, distribution and ecology which will then help in formulating, establishing and implementing conservation priorities.

Ecogeographic analysis has become routinely applied, increasingly sophisticated and detailed due to the development of tools such as Geographic Information Systems (GIS), but it should always be stressed that using ecogeographic analysis is always sub-optimal, where ever possible it is better to genetic diversity analysis rather than ecogeography as a proxy for genetic diversity.

In the literature the terms ecogeographic study and survey are used, the difference between the two is one of degree, a study involves a more detailed data analysis and interpretation phase than a survey and a survey is quicker and based on easily available existing information.

#### **Box 29. Ecogeographic studies using GIS – potentialities**

Studies using GIS to analyse ecogeographic data include those investigating:

- Habitat and environmental characterization of species’ collecting sites;
- Optimization of germplasm collecting missions oriented to gathering representative samples of genetic diversity for *ex situ* conservation;
- Ecogeographic characterisation of land/populations/species (in order to help interpret geographic, ecological and taxonomic patterns);
- Ecogeographic representativeness and bias in existing *ex situ* collections;
- Establishment of core collections ;
- Where to establish genetic reserves,
- Predicted climate change impact on natural populations, etc.

Source: Bennet and Bullita (2003), Bennet and Maxted (1997), Berger *et al.* (2003), Draper *et al.* (2003), Ferguson *et al.* (2005), Greene *et al.* (1999), Grenier *et al.*

<sup>51</sup> Maxted *et al.* (1995)

<sup>52</sup> Castañeda Álvarez *et al.* (2011)

(2001), Hijmans *et al.* (2000), Igartua *et al.* (1998), Jarvis *et al.* (2008), Lobo Burle *et al.* (2003), Parra-Quijano *et al.* (2008, 2011a, 2012b), Ramírez-Villegas *et al.* (2010)

Figure 10 illustrates the ecogeographic study methodology. It comprises three main phases: project design, data collection and analysis, and the ecogeographic products. The project design includes: (i) Identification of taxon or crop expert, (ii) Selection of target taxon/crop taxonomy, and (iii) Design and creation of the database structure. The data collection and analysis include: (iv) Survey of passport, management, site and environment, and existing characterization and evaluation data, (v) Collation of data into database, (vi) Data verification, and (vii) Data analysis. The ecogeographic products includes: (viii) CWR database (which contains raw data, (ix) Conspectus (that summarizes the taxonomic, geographical and ecological data for the target taxon), and (x) Report (which interprets the data obtained). Note some of these elements have been addressed in previous sections (see A.3 National CWR checklist and inventory creation).

The culmination of the ecogeographic survey and analysis is:

- (i) the ecogeographic characterisation of priority CWR,
- (ii) the identification of areas for *in situ* conservation of priority CWR<sup>53</sup>,
- (iii) the identification of populations of priority CWR that contain unique genetic diversity that is not already conserved *ex situ*, and once identified, this material may be collected and conserved in the appropriate gene banks.

---

<sup>53</sup> If these areas were selected based on high concentrations of CWR they might be considered analogous to the broader biodiversity hotspots (Mittermeier *et al.* 1999, Myers *et al.* 2000) or taxonomic Important Plant Areas (Target 5 of the CBD Global Strategy for Plant Conservation - [www.biodiv.org/programmes/cross-cutting/plant/](http://www.biodiv.org/programmes/cross-cutting/plant/)) and in this case areas with high concentrations of CWR diversity might be referred to as Important CWR Areas.



*Allium altaicum* Pallas, one of the ancestors and close relatives of cultivated onion *A. cepa* L., in Dzhungar Ala Tau (East Tien Shan, Kazakhstan) (photo: Vojtech Holubec).

#### A.6.2. Methodology

- (i) Identification of taxon expertise. Taxon experts and people with specialist knowledge of the flora of a target area may give you accurate species location and ecological information as well as recommend relevant grey literature, Floras, monographs, taxonomic databases, which herbaria and gene banks should be visited, and also put the conservationist in contact with other specialists. Experts to contact may include:
  - Botanical, agrobiodiversity and biodiversity conservation, taxonomic, genetic, geographic, breeding, researchers;
  - Herbaria and gene bank curators;
  - NGOs working in conservation in the target region or target crops.
- (ii) Selection of target taxon/taxonomy. The generally accepted taxonomic classification can be determined with the help of:
  - Target taxon experts;
  - National or global Floras;
  - Taxonomic monographs;

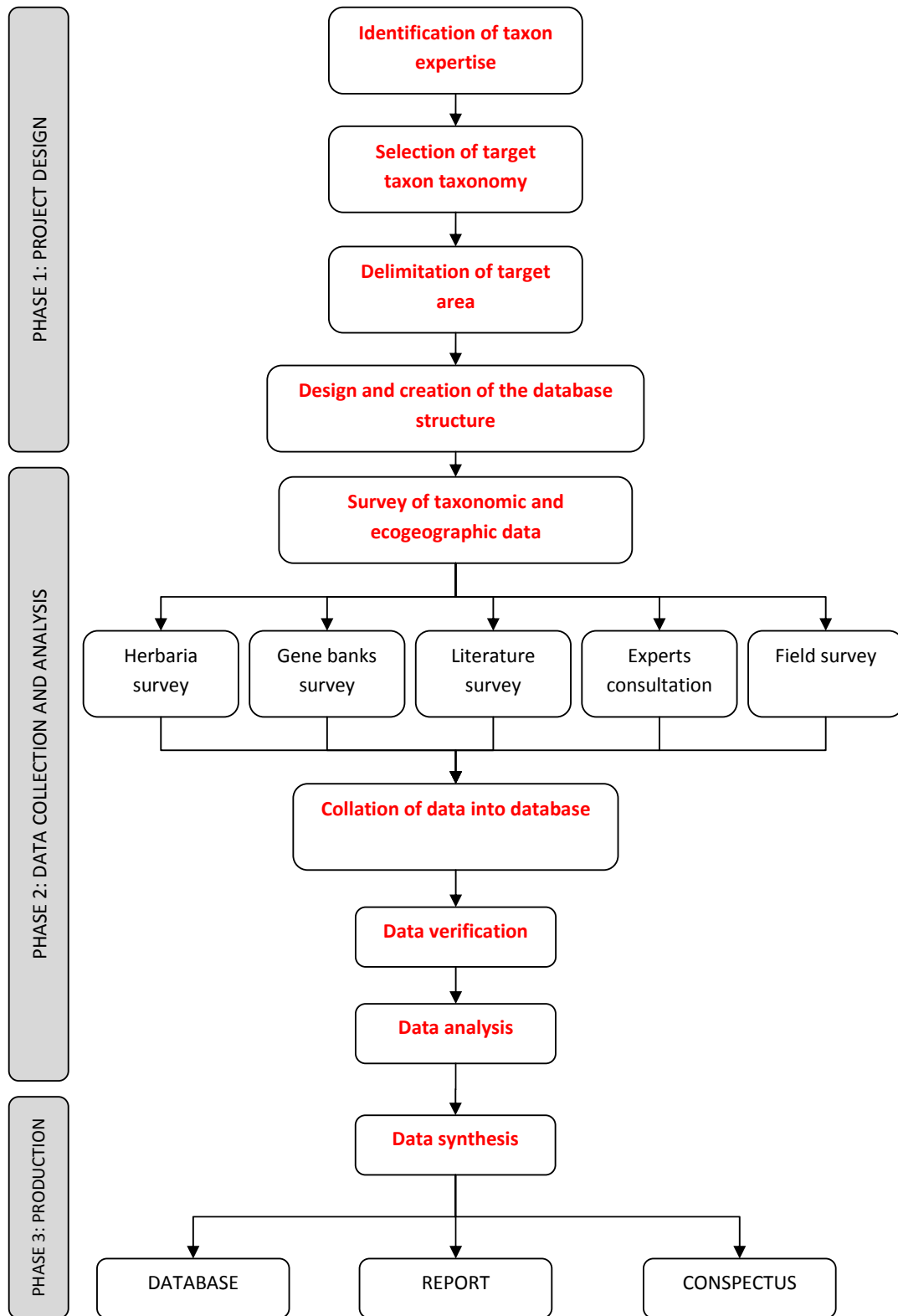


Figure 10. Ecogeographic study model for CWR<sup>54</sup>

<sup>54</sup> Modified from Maxted *et al.* (1995)



- Recent taxonomic revisions;
- Taxonomic databases, etc.

It is important to detect existing synonyms so to avoid missing specimens that may be identified under synonymous names and to prevent separate treatments of the same taxon. In the context of the development of *National management plan for CWR conservation*, this step would already have been undertaken as part of the creation of the CWR checklist (prior to taxon prioritization).

(iii) Delimitation of the target area. Normally an ecogeographic study should include the whole range of the species distribution so as to avoid the problem of non-compatible data sets that can be inherent in multiple surveys of the same taxon. However, given that the management plan is at national level, the whole country should be the target area.

(iv) Design and creation of the ecogeographic database structure.

- A careful reflection on the types of data to be included in the database should precede its creation. The collecting form (when field work is to be undertaken) should be strongly linked to this database (i.e., all fields in the collecting form should be included in the database structure);
- Types of data include: accession descriptors, collecting descriptors, nomenclatural data, socio-economic data, site and environment data
- Data descriptors and data standards should be determined;
- The database software package should be both user-friendly and able to accommodate the complexity of a database of this kind. Several database software packages are available (Microsoft Access, MySQL, etc.).
- The data format should be standardised;
- The ecogeographic database should be directly linked to the CWR national inventory through a unique identifier (CWR taxon ID). Typically, the database may comprise two linked tables—the taxon information table and the ecogeographic data table (as suggested below). However, for practical reasons, more than one table may be used to manage the ecogeographic data which is likely to contain many data fields. :
  - a. *Taxon information table*: links the CWR checklist to taxon level data collected during the survey. Data are usually obtained from bibliographic references (Floras, monographs, etc.) and may include: taxon name, synonyms, authorities, vernacular names, plant life-form<sup>16</sup>, reproductive system, habitat, flowering time, altitude, chromosome number, national and global distribution, actual and potential uses, etc.
  - b. *Ecogeographic data table*: links the CWR checklist to accession level data collected from the herbarium specimens, germplasm accessions, personal communications, bibliographic references and field surveys; each taxon in the inventory is likely to have several accessions which may or may not be collected in different locations, giving an approximation of the taxon distribution. Passport data include: institution acronym, accession number, location, coordinates, altitude, date of collection, collectors' name, if specimen

was flowering or fruiting, ecological notes (climate, soil type, etc.)<sup>55</sup>, associated species, taxonomic revision notes, population and threat data, etc. The basic types of data recorded at the accession level are summarised within the FAO/Bioversity Multi-crop Passport Descriptors (MCPD) ver. 2 (Alercia *et al.* 2012 at [http://www.bioversityinternational.org/fileadmin/bioversity/publications/pdfs/1526\\_FAO-Bioversity\\_multi\\_crop\\_passport\\_descriptors\\_V.2\\_Final\\_rev.pdf](http://www.bioversityinternational.org/fileadmin/bioversity/publications/pdfs/1526_FAO-Bioversity_multi_crop_passport_descriptors_V.2_Final_rev.pdf)) (see Annex 4).

(v) Survey and collation of diversity and ecogeographic data into the database.

Sources of data are likely to include:

- Herbaria and gene banks (also on-line)
- Scientific and 'grey' literature: Floras, monographs, recent taxon studies, reports of Environmental Impact Assessment studies<sup>56</sup>, databases, gazetteers, scientific papers, soil, vegetation and climate maps, atlases, etc., available both in conventional printed paper and in digital files;
- GIS layers: ecogeographic analysis is increasingly linked to some form of spatial analysis and this analysis requires GIS maps to compare to the accession data, recently ecogeographic land characterization maps have been generated that combine multiple feature of interest (see Box 30);
- Expert knowledge: contact with taxonomic or geographic experts is likely to provide significant additional data to facilitate the analysis and will also provide an opportunity to gain feedback on the analysis results;
- Field survey data: where ecogeographic data is scarce there may be insufficient data to undertake meaningful ecogeographic analysis and it will then be necessary to collate fresh data from field observation of the target taxa.

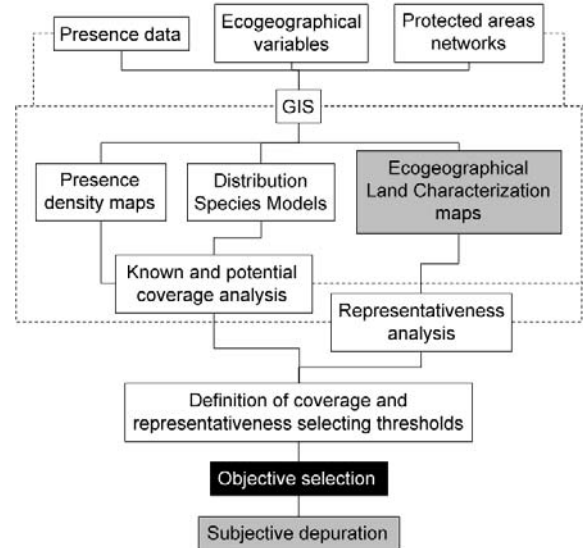
---

<sup>55</sup> Ecological notes include information registered as passport data. However, posterior information (e.g. on temperature, rainfall, air humidity, frost, soil type, soil pH, soil rock, etc.) can be extracted at each known location using a GIS.

<sup>56</sup> Environmental Impact Assessment (EIA) have been defined by the IAIA and IEA (1999) as "the process of identifying, predicting, evaluating and mitigating the biophysical, social, and other relevant effects of development proposals prior to major decisions being taken and commitments made." In other words, they permit assessing the possible negative and positive impacts that a project (e.g. highway, dam, building, etc.) may have on the natural, social and economic aspects. Regarding the biophysical aspect, EIA reports generally provide species lists of Flora (and Fauna) that occur in the area where the project is to be developed thus constituting important sources of species distributional data.

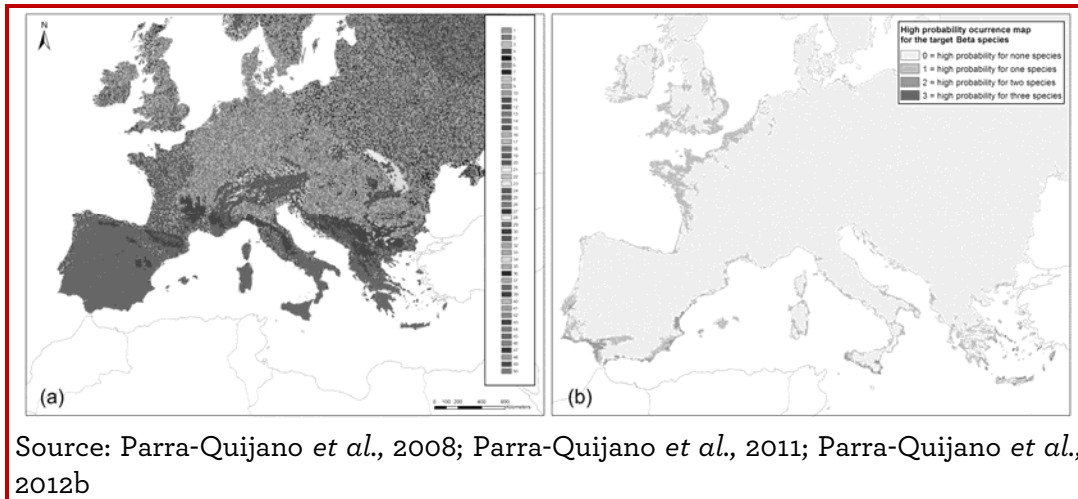
### Box 30. Ecogeographic land characterization mapping

Ecogeographic land characterization (ELC) maps have been proposed as a suitable technique to assess the adequacy of ecogeographic representativeness of germplasm in *ex situ* collections. The map reflects as many categories as environmental adaptive scenarios occurring over a particular area, based on bioclimatic, geophysical and edaphic characteristics to form a combined ecogeographic map, the process is summarised in the following model.



The authors used this approach to suggest genetic reserves for beet CWR in Europe using population density maps, ecogeographic data and species distribution models as follows:

1. A map of population density of the selected species was elaborated as a starting point.
2. Locations were refined by choosing site with potential richness of at least two species.
3. Areas with most representative ecogeographic units for group of species were selected.
4. Sites located within existing protected areas, with the greatest number of populations, representing common and marginal ecogeographic units for the target taxa. The premise of this approach is that the conservation of the species' greatest ecogeographic variability implies the conservation of the greatest genetic diversity of adaptive importance and, possibly, the most interesting allelic variation in the genes of interest for crop improvement. Below (a) shows an Ecogeographic Land Characterization map for *Beta* species with 50 ecogeographic categories and (b) shows the potential species richness map for three *Beta* species.



Box 31 lists the different types of data to include in the ecogeographic database. Existing descriptors and data standards should be used where possible in order to improve options for data sharing (see section A.3.2.). The passport data should be available for every accession of every CWR included; though it should be stressed that georeferencing is often required to ensure the necessary data is complete. The characterisation and evaluation data are frequently not available and may require specific trials. The broader the sampling of ecogeographic data associated with herbarium specimens and germplasm accessions the more geographically and ecologically representative the data will be.

### Box 31. Types of data to include in the ecogeographic database

- Nomenclature data: genus, species, authority, infra-specific epithet, infra-specific epithet  
authority, taxonomic rank, synonyms, vernacular names;
- Taxon biology: descriptive information, phenology, pollination, autoecology, synecology;
- Related crop: related crop, degree of relationship to crop, how relationship defined whether gene  
pool or taxon group knowledge was used, which gene pool source used;
- Distribution data: location, coordinates,
- Population characteristics: size, age structure, genetic diversity, dynamics;
- Environmental data: altitude, aspect, slope, soil texture, soil drainage, soil pH, temperature,  
rainfall, habitat;
- Population site-related information: as vegetation type, associated species, human pressures;
- Land use data: urbanisation, agriculture, forestry, wilderness.
- Conservation data: threat status, legislation, *in situ* and *ex situ* conservation status, method of

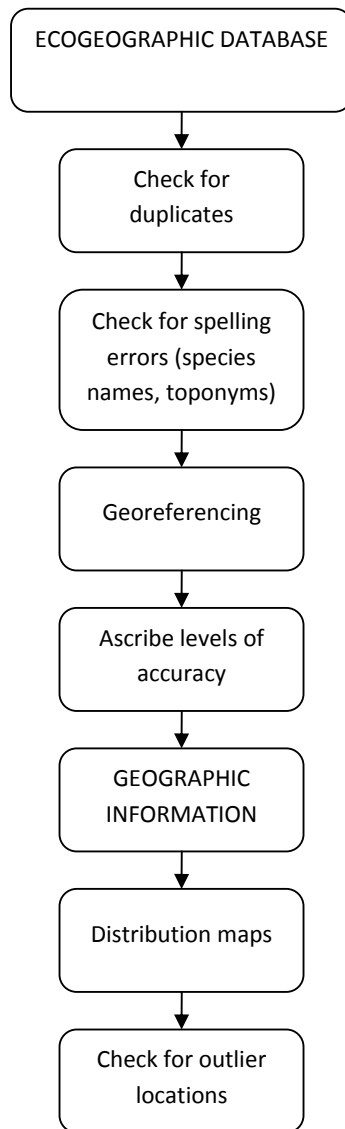
selection of seed saved, method of seed storage, maintainer exchange frequency, whether it is

adequately managed *in situ*, threat of genetic erosion, length of seed saving, etc.

- Ex situ characterization data: e.g. leaf shape, flower colour, plant habit, seed colour, chromosome number, etc.;
- Ex situ evaluation data: plant height, days to maturity, etc.;
- Photographs/illustrations/links to digital specimens
- Utilization potential: previous use as trait donor, potential use as trait donor, other uses.

(vi) Ecogeographic data verification (Figure 11).

- Check for duplicates. Namely regarding the gene bank and herbaria survey, those records with the exact same data should be highlighted as duplicates so to avoid a false impression of the intensity of CWR collection.
- Check for spelling errors and standardise data format.
- Georeference all the entries, if possible. All data should also be georeferenced by using (online) gazetteers, maps, Google Earth, etc.
- Assign a level of data accuracy. Different levels of data accuracy should be assigned to each record
- Check for outlier locations. Distribution maps should be created (with a GIS if possible) to look for outlier collection sites. All individual records should then be corrected for these mistakes or deleted if correction is not possible.



**Figure 11. Schematic representation of ecogeographic data verification**

**Table 2. Examples of location data and their corresponding level of accuracy<sup>57</sup>.**

Level of accuracy	Location data
1	Exact place (e.g. 21 km along the road between location x and location y).
2	Within a defined area of 1 km <sup>2</sup> .
3	Within a defined area of 10 km <sup>2</sup> .
4	Within a defined area of 20 km <sup>2</sup> .
5	Within a defined area of 100 km <sup>2</sup> .

<sup>57</sup> Adapted from Magos Brehm (2009)

(vii) Analysis of collated data. Data analysis may include:

- The distribution of CWR;
- The ecogeographic characterisation of CWR;
- The distribution of specific characterization and evaluation traits (e.g. pest resistance, frost tolerance, yield characteristics) within the CWR;
- The mapping and detection of ecogeographic patterns (e.g. phenology of the species in different areas, whether a particular CWR occurs on a particular soil type, or whether the frequency of a character state changes along an environmental gradient);
- The identification of representative populations of the full range of diversity of each target taxon and/or with traits of specific interest;
- The identification of populations for *ex situ* sampling and conservation for individual taxa and hotspots for groups of taxa
- The identification of hotspots for groups of taxa for *in situ* conservation
- Climate change analysis to identify threatened population that required *ex situ* conservation or population suitable for long-term *in situ* conservation.

(viii) Data synthesis. The products that synthesise the data collated include the ecogeographic database (which contains raw data), the conspectus (that summarizes all data collated for each CWR) and the report (which interprets the data obtained).

**Box 32. Factors to take into consideration when using *ex situ* data**

Care must be taken when interpreting information on current germplasm conserved *ex situ*. In many cases the coordinates are wholly or partly missing, imprecise or wrong. Moreover, the material held might be incorrectly identified, it might not be representative of the genetic diversity of the sampled population, it might be duplicated in several institutions giving a false idea of the actual genetic diversity being conserved, it may for various reasons be unavailable to potential users, some collections might not be efficiently managed and therefore records may contain errors, and the germplasm might not be managed to international gene bank standards. The requirement for germplasm users to routinely sign Material Transfer Agreements as part of ITPGRFA obligations may for certain uses (e.g. commercial breeding companies) limit access to material as the user may not wish to draw attention to the material they are accessing from gene banks.

Source: Maxted *et al.* (1995), Hijmans *et al.* (1999).

### A.6.3. Examples and applied use

#### **Box 33. Ecogeographic characterisation of *Lupinus luteus***

*Lupinus luteus* populations in Spain were characterised ecogeographically as follows:

1. Good quality georeferenced presence data were selected.
2. Ecogeographical GIS layers/variables (from passport data and by extracting information from georeferencing collecting sites) were compiled.
3. The most relevant ecogeographic variables were selected both through consultation with experts and by analysing their relative statistical significance.
4. A Principal Component Analysis (PCA) was performed in order to reduce the number of variables.
5. Tables with accessions and their corresponding ecological descriptors were created.
6. Ecogeographical distances between all pairs of accessions were estimated (by using the Gower similarity coefficient).
7. Cluster analysis on the distance matrix and UPGMA agglomerative method was performed and dendrograms that represented ecogeographic similarities between accessions were obtained.
8. Ecogeographic groups (EG) were then obtained from the cluster analysis using the new variables obtained with the PCA (PCA1 related to thermopluviometric factors, PCA2 related to temperature, PCA3 related to edaphic factors).
9. To each accession its corresponding EG was assigned and visualized in a map.

Source: Parra-Quijano *et al.* (2008).

#### **Box 34. Strategies for the development of core collections based on ecogeographic data**

The authors determined the suitability of core collections based solely on ecogeographic data. Sixteen ecogeographic core collections were evaluated for six *Lupinus* spp. occurring in peninsular Spain and the Balearic Islands. A Ward-Modified Location Model (Ward-MLM) and a two-step clustering (TSC) with proportional allocation strategy (P) produced the most representative core collections for the target taxa. In addition, a highly representative ecogeographic core collection was obtained by a simpler procedure of grouping according to ecogeographic land characterization maps (CEM) with P allocation. Ecogeographic data were thus used to create representative core collections with similar strategies to those used with genotypic or phenotypic data or simpler ones such as CEM, which is easy to apply and update.

Source: Parra-Quijano *et al.* (2011).



#### A.6.4. List of references used to compile the text







- Alercia A, Diulgheroff S and Mackay M. (2012) FAO/IPGRI Multi-crop passport descriptors. Available from: [http://www.biodiversityinternational.org/fileadmin/biodiversity/publications/pdfs/1526\\_FAO-Biodiversity\\_multi\\_crop\\_passport\\_descriptors\\_V.2\\_Final\\_rev.pdf?cache=1345820907](http://www.biodiversityinternational.org/fileadmin/biodiversity/publications/pdfs/1526_FAO-Biodiversity_multi_crop_passport_descriptors_V.2_Final_rev.pdf?cache=1345820907) [Accessed August 2012].
- Bennett SJ and Bullitta S (2003) Ecogeographical analysis of the distribution of six *Trifolium* species in Sardinia. *Biodiversity and Conservation* 12: 1455-1466.
- Bennett SJ and Maxted N (1997) An ecogeographic analysis of the *Vicia narbonensis* complex. *Genetic Resources and Crop Evolution* 44: 411-428.
- Berger J, Abbo S and Turner NC (2003) Ecogeography of annual wild *Cicer* species: the poor state of the world collection. *Crop Science* 43: 1076-1090.
- Castañeda Álvarez, N.P., Vincent, H.A., Kell, S.P., Eastwood, R.J. and Maxted, N. (2011) Ecogeographic surveys. In Guarino L, Ramanatha Rao V, Goldberg E (editors). *Collecting Plant Genetic Diversity: Technical Guidelines*. 2011 update. Biodiversity International, Rome. Available online: [http://cropgenebank.sgrp.cgiar.org/index.php?option=com\\_content&view=article&id=652&Itemid=864&lang=english](http://cropgenebank.sgrp.cgiar.org/index.php?option=com_content&view=article&id=652&Itemid=864&lang=english)
- Draper D, Rosselló-Graell A, Garcia C, Tauleigne Gomes C and Sergio C (2003) Application of GIS in plant conservation programmes in Portugal. *Biological Conservation* 113: 337-349.
- Dulloo ME, Maxted N, Guarino L, Florens D, Newbury HJ and Ford-Lloyd BV (1999) Ecogeographic survey of the genus *Coffea* in the Mascarene Islands. *Botanical Journal of the Linnaean Society*, 131: 263-284.
- Dulloo ME, Labokas J, Iriundo JM, Maxted N, Lane A, Laguna E, Jarvis A and Kell SP (2008) "Genetic reserve location and design." In: Iriundo JM, Dulloo ME and Maxted N (Eds) *Conserving plant genetic diversity in protected areas*. Wallingford: CAB International, pp. 23-64.
- Ferguson ME, Jarvis A, Stalker HT, Williams DE, Guarino L, Valls JFM, Pittman RN, Simpson CE and Bramel PJ (2005) Biogeography of wild *Arachis* (Leguminosae): distribution and environmental characterisation. *Biodiversity and Conservation* 14: 1777-1798.
- Greene SL, Hart TC and Afonin A (1999a) Using geographic information to acquire wild crop germplasm for *ex situ* collections: I. map development and field use. *Crop Science* 39: 836-842.
- Greene SL, Hart TC and Afonin A (1999b) Using geographic information to acquire wild crop germplasm for *ex situ* collections: II. Post-collection analysis. *Crop Science* 39: 843-849.
- Grenier C, Bramel-Cox PJ and Hamon P (2001) Core collection of *Sorghum*: I. Stratification based on eco-geographical data. *Crop Science* 41: 234-240.
- Guarino L, Maxted N and Sawkins M (1997) Analysis of geo-referenced data and the conservation and use of plant genetic resources. Paper presented at the symposium *Linking Genetics and Geography: Emerging Strategies for*

- Managing Crop Biodiversity ASA/CSSA/SSSA Annual meeting. Anaheim, California, U.S.A, 26-31 October.
- Hijmans RJ and Spooner DM (2001) Geographic distribution of wild potato species. *American Journal of Botany* 88: 2101-2112.
- Hijmans RJ, Garrett KA, Huamán Z, Zhang DP, Schreuder M and Bonierbale M (2000) Assessing the geographic representativeness of gene bank collections: the case of Bolivian wild potatoes. *Conservation Biology* 14: 1755-1765.
- IAIA and IEA (International Association for Impact Assessment and Institute of Environmental Assessment) (1999) Principles of Environmental Impact Assessment best practice. Available from: [http://www.iaia.org/publicdocuments/special-publications/Principles%20of%20IAIA\\_web.pdf](http://www.iaia.org/publicdocuments/special-publications/Principles%20of%20IAIA_web.pdf) [Accessed August 2011].
- Igartua E, Gracia MP, Lasa JM, Medina B, Molina-Cano JL, Montoya JL and Romagosa I (1998) The Spanish barley core collection. *Genetic Resources and Crop Evolution* 45: 475-481.
- Jarvis A, Lane A and Hijmans RJ (2008) The effect of climate change on crop wild relatives. *Agriculture, Ecosystem and Environment* 126(1-2): 13-23.
- Lobo Burle M, Torres Cordeiro CM, Fonseca JR, Palhares de Melo M, Neves Alves R and Abadie T (2003) Characterization of germplasm according to environmental conditions at the collecting site using GIS - two case studies from Brazil. *Plant Genetic Resources Newsletter* 135: 1-11.
- Magos Brehm J (2009) Conservation of wild plant genetic resources in Portugal. PhD thesis, University of Birmingham, UK.
- Maxted N, Mabuza P and Kell SP (2000) Ecogeographic techniques and conservation: case study for the legume genus *Vigna* in Africa. *In*: Vaughan DA (Ed). *Wild legumes*. MAFF, Japan. pp. 63-91.
- Maxted N, van Slageren MW and Rihan JR (1995) "Ecogeographic surveys". *In*: Guarino L, Ramanatha Rao V and Reid R (Eds) *Collecting Plant Genetic Diversity, Technical Guidelines*. Wallingford: CAB International. pp. 255-285.
- Maxted N, Mabuza-Dlamini P, Moss H, Padulosi S, Jarvis A and Guarino L (2004) An Ecogeographic Survey: African *Vigna*. *Systematic and Ecogeographic Studies of Crop Genepools* 10. IPGRI, Rome, Italy.
- Mittermeier RA, Myers N and Mittermeier CG (1999) Hotspots: Earth's Biological Richest and Most Endangered Terrestrial Ecoregions. CEMEX, Conservation International, Washington DC.
- Myers N, Mittermeier RA, Mittermeier CG, da Fonseca GAB and Kent J (2000) Biodiversity hotspots for conservation priorities. *Nature* 403: 853-858.
- Parra-Quijano M, Draper D and Torres E (2008) "Ecogeographical representativeness in crop wild relative *ex situ* collections." *In*: Maxted N, Ford-Lloyd BV, Kell SP, Iriondo J, Dulloo E and Turok J (eds) *Crop Wild Relative Conservation and Use*. CAB International, Wallingford, UK, pp. 249-73.
- Parra-Quijano M, Iriondo J, Cruz M and Torres E (2011) Strategies for the development of core collections based on ecogeographical data. *Crop Science* 51(2): 656-666.


- Parra-Quijano M, Iriondo J and Torres E (2012a) Ecogeographical land characterization maps as a tool for assessing plant adaptation and their implications in agrobiodiversity studies. *Genetic Resources and Crop Evolution* 59(2): 205-217.
- Parra-Quijano M, Iriondo J, Cruz M and Torres E (2012b) "Spatial and ecogeographical approaches for selecting genetic reserves in Europe." In: Maxted N, Dulloo ME, Ford-Lloyd BV, Frese L, Iriondo JM and Pinheiro de Carvalho MAA (Eds) *Agrobiodiversity Conservation: Securing the diversity of Crop Wild Relatives and Landraces* Wallingford, CAB International. pp 20-28.
- Ramírez-Villegas J, Khoury C, Jarvis A, Debouck DG and Guarino L (2010) A gap analysis methodology for collecting crop genepools: a case study with *Phaseolus* beans. *PLoS ONE* 5(10): e13497. doi:10.1371/journal.pone.0013497.
- Raunkiaer (1934) *The life forms of plants and statistical plant geography*. Oxford University Press, Oxford.

### A.6.5. Additional materials and resources



#### General references on (eco)geographic data analysis:

-  Greene SL and Hart TS (1999) "Implementing a geographic analysis in germplasm conservation." In: Greene SL and Guarino L (ed). *Linking Genetic Resources to Geography: Strategies for Conserving Crop Biodiversity*. CSSA Special Publication 27. Madison, WI. pp. 25-38.
-  Guarino L (1995) Geographic information systems and remote sensing for plant germplasm collectors. In: Guarino L, Ramanatha Rao V and Reid R (eds) *Collecting plant genetic diversity. Technical guidelines*. CAB International, Wallingford, UK. pp: 315-327.
-  Guarino L, Maxted N and Sawkins M (1999) "Analysis of georeferenced data and the conservation and use of plant genetic resources." In: Greene SL and Guarino L (eds) *Linking genetic resources and geography: Emerging strategies for conserving crop biodiversity*. American Society of Agronomy and Crop Science Society, Madison, WI, USA. Pp. 1-24.
-  Guarino L, Jarvis A, Hijmans R and Maxted N (2002) "Geographic information systems (GIS) and the conservation and use of plant genetic resources." In: Engels JMM, Ramanatha Rao V, Brown AHD and Jackson MT (eds) *Managing plant genetic diversity*. CAB International, Wallingford, UK. pp. 387-404.
-  Hunter D and Heywood V (eds.) (2011) *Crop wild relatives, a manual of in situ conservation*. Issues in Agricultural Biodiversity. Earthscan, London. Available from: [http://www.cropwildrelatives.org/fileadmin/www.cropwildrelatives.org/In\\_situ\\_Manual/Crop\\_wild\\_relatives\\_a\\_manual\\_of\\_In\\_situ\\_conservation\\_full.pdf](http://www.cropwildrelatives.org/fileadmin/www.cropwildrelatives.org/In_situ_Manual/Crop_wild_relatives_a_manual_of_In_situ_conservation_full.pdf) [Accessed March 2012] (available in English and French).
-  Maxted N, Painting K and Guarino L (1997) *Ecogeographic surveys*, version 1.3: [http://cropgenebank.sgrp.cgiar.org/images/flash/ecogeographic\\_survey](http://cropgenebank.sgrp.cgiar.org/images/flash/ecogeographic_survey)

[s/index.htm](#) (in English, French, Spanish and Russian)

-  Parra-Quijano M, Iriondo JM and Torres E (2012) Review. Applications of ecogeography and geographic information systems in conservation and utilization of plant genetic resources. Spanish Journal of Agricultural Research 10(2): 419-429. Available from: <http://revistas.inia.es/index.php/sjar/article/view/1859/1673> [Accessed June 2012].


#### General references on GIS:


-  Johnston CA (1998) *Geographic Information Systems in Ecology. Methods in Ecology*. Wiley-Blackwell Science, Oxford.
-  Magos Brehm J and Shehadeh A (2011) An introduction to Geographic Information Systems (GIS). Second training workshop "Conservation for enhanced utilization of crop wild relative diversity for sustainable development and climate change mitigation", Beijing (China). Organised by the University of Birmingham and financed by the Department for Environment, Food and Rural Affairs (DEFRA, UK) and by the Chinese Ministry of Agriculture. 11-13 January.


#### Examples of applied ecogeographic studies and spatial analysis:


-  Baudoin, J-P, Rocha O, Degreef J, Maquet A and Guarino L (2004) [Ecogeography, demography, diversity and conservation of \*Phaseolus lunatus\* L. in the Central Valley of Costa Rica](http://www.biodiversityinternational.org/fileadmin/biodiversity/publication_s/pdfs/1056_Ecogeography_demography_diversity_and_conservation_of_Phaseolus_lunatus_L_in_the_Central_Valley_of_Costa_Rica.pdf). Systematic and ecogeographic studies on crop genepools 12. Available from: [http://www.biodiversityinternational.org/fileadmin/biodiversity/publication\\_s/pdfs/1056 Ecogeography demography diversity and conservation of Phaseolus lunatus L. in the Central Valley of Costa Rica.pdf](http://www.biodiversityinternational.org/fileadmin/biodiversity/publication_s/pdfs/1056_Ecogeography_demography_diversity_and_conservation_of_Phaseolus_lunatus_L_in_the_Central_Valley_of_Costa_Rica.pdf) [Accessed June 2012].
-  Chen G, Suprunova T, Krugman T, Fahima T and Nevo E (2004) Ecogeographic and genetic determinants of kernel weight and colour of wild barley (*Hordeum spontaneum*) populations in Israel. Seed Science Research 14: 137-146.
-  Edmonds JM (1990) Herbarium Survey of African *Corchorus* L. species. Systematic and Ecogeographic Studies on Crop Genepools 4. IBPGR, Rome, Italy. Available from: [http://www.biodiversityinternational.org/fileadmin/biodiversityDocs/Training/ecogeographic\\_surveys/english/Ecographic%20surevys%20reference.pdf](http://www.biodiversityinternational.org/fileadmin/biodiversityDocs/Training/ecogeographic_surveys/english/Ecographic%20surevys%20reference.pdf) [Accessed June 2012].
-  Ehrman T and Cocks PS (1990) Ecogeography of annual legumes in Syria: distribution patterns. Journal of Applied Ecology 27: 578-591.
-  Ferguson ME, Acikgoz N, Ismail A and Cinsoy A (1996) An ecogeographic survey of wild *Lens* species in Aegean and south west Turkey. Anadolu 6: 159-166.
-  Ghamkhar K, Snowball R and Bennett SJ (2007) Ecogeographical studies identify diversity and potential gaps in the largest germplasm collection


of bladder clover (*Trifolium spumosum* L.). Australian Journal of Agricultural Research 58: 728-738.


 Ghamkhar K, Snowball R, Wintle BJ and Brown AHD (2008) Strategies for developing a core collection of bladder clover (*Trifolium spumosum* L.) using ecological and agromorphological data. Australian Journal of Agricultural Research 59: 1103-1112.


 Greene SL and Hart TS (1999) "Implementing a geographic analysis in germplasm conservation." In: Greene SL and Guarino l (eds) Linking genetic resources to geography: strategies for conserving crop biodiversity. CSSA Special Publication 27. Madison, WI. pp. 25-38.


 Greene SL, Hart TC and Afonin A (1999a) Using geographic information to acquire wild crop germplasm for ex situ collections: I. map development and field use. Crop Science 39: 836-842.


 Greene SL, Hart TC and Afonin A (1999b) Using geographic information to acquire wild crop germplasm for ex situ collections: II. Post-collection analysis. Crop Science 39: 843-849.


 Greene SL, Gritzenko M and Vandemark GJ (2001) Relating morphologic and rapd marker variation to collection site environment in wild populations of red clover (*Trifolium pratense* L.). Genetic Resources and Crop Evolution 51: 643-653.


 Grenier C, Bramel-Cox PJ and Hamon P (2001) Core collection of *Sorghum*: I. Stratification based on eco-geographical data. Crop Science 41: 234-240.


 Jarvis A, Williams K, Williams D, Guarino L, Caballero PJ and Mottram G (2005) Use of GIS for optimizing a collecting mission for a rare wild pepper (*Capsicum flexuosum* Sendtn.) in Paraguay. Genetic Resources and Crop Evolution 52: 671-682.

 Maxted N (1995) An ecogeographic study of *Vicia* subgenus *Vicia*. Systematic and Ecogeographic Studies in Crop Genepools, 8. International Plant Genetic Resources Institute, Rome.












 Parra-Quijano M, Iriondo J, Cruz M and Torres E (2011a) Strategies for the development of core collections based on ecogeographical data. Crop Science 51(2): 656-666.

 Parra-Quijano M, Iriondo JM, Torres E and De la Rosa L (2011b) Evaluation and validation of ecogeographical core collections using phenotypic data. Crop Science 51: 694-703.


 Parra-Quijano M, Iriondo JM and Torres E (2012a) Efficient method to improve representativeness of ex situ plant genetic resources conservation based on GIS and ecogeographic data. Biodiversity Conservation 21: 79-96.

 Parra-Quijano M, Iriondo J and Torres E (2012b) Ecogeographical land characterization maps as a tool for assessing plant adaptation and their implications in agrobiodiversity studies. Genetic Resources and Crop

Evolution 59(2): 205-217.


-  Peters JP, Wilkes HG and Galway NW (1990) The use of ecogeographical data in the exploitation of variation from gene banks. *Theoretical and Applied Genetics* 80: 110-112.
-  Ravikanth G, Ganeshiah KN and Shaanker U (2002) Identification of hot spots of species richness and genetic variability in rattans: an approach using geographical information systems (GIS) and molecular tools. *Plant Genetic Resources Newsletter* 132: 17-21.
-  Rocha OJ, Degreef J, Barrantes D, Castro E, Macaya G and Guarino L (2002) "Metapopulation dynamics of Lima Bean (*Phaseolus lunatus* L.) in the Central Valley of Costa Rica." In: Engels JMM, Ramanatha Rao V, Brown AHD and Jackson MT (eds) *Managing Plant Genetic Diversity*. CABI Publishing, Wallingford and IPGRI, Rome, pp. 205-215.
-  Steiner JJ and Greene SL (1996) Proposed ecological descriptors and their utility for plant germplasm collections. *Crop Science* 36: 439-451.
-  Tohme J, Jones P, Beebe S, Iwanaga M (1995) "The combined use of agroecological and characterisation data to establish the CIAT *Phaseolus vulgaris* core collection." In: Hodgkin T, Brown AHD, van Hintum ThJL and Morales EAV (eds) *Core collections of plant genetic resources*. John Wiley & Sons, Chichester, UK. pp. 95-107.
-  von Bothmer R, Jacobsen N, Baden C, Jörgensen and Linde-Laursen I (1991) *An ecogeographic study of the genus *Hordeum**. *Systematic and Ecogeographic Studies on Crop Genepools* 7. IBPGR, Rome, Italy. Available from: [http://www2.bioversityinternational.org/publications/Web\\_version/271/](http://www2.bioversityinternational.org/publications/Web_version/271/) [Accessed June 2012].-
-  Wieckzorek J, Guo Q and Hijmans R (2004) The point-radius method for georeferencing locality descriptions and calculating associated uncertainty. *Int. J. Geographical Information Science* 18 (8): 745-767
-  Williams CL, Hargrove WW, Liebman M, James DE (2008) Agroecoregionalization of Iowa using multivariate geographical clustering. *Agriculture, Ecosystems and Environment* 123: 161-174.
-  Yawen Z, Shiquan S, Zichao L, Zhongyi Y, Xiangkun W, Honglian Z and Guosong W (2003) Ecogeographic and genetic diversity based on morphological characters of indigenous rice (*Oryza sativa* L.) in Yunnan, China. *Genetic Resources and Crop Evolution* 50: 567-577.
-  Magos Brehm J, Martins-Loução MA, Maxted N and Ford-Lloyd BV (2006) Espécies aparentadas das espécies cultivadas e plantas colhidas directamente da Natureza: a sua conservação e utilização em Portugal. II Congresso Ibérico de Ecologia - Crise da Biodiversidade: conhecimento e acção, 18-21 Julho. Lisboa (Portugal). (poster) (in Portuguese)
-  Magos Brehm J, Maxted N and Kell S (2011) Ecogeographic data analysis: an introduction. Second training workshop, "Conservation for enhanced

utilization of crop wild relative diversity for sustainable development and climate change mitigation", Beijing (China). Organised by the University of Birmingham and Institute of Botany, Chinese Academy of Sciences and financed by the Department for Environment, Food and Rural Affairs (Defra, UK) and by the Chinese Ministry of Agriculture. 11–13 January 2011.

 Iriondo, J.M., Parra-Quijano, M., Torres, E. and Rubio, M.L. (2011) Ecogeographical data analysis: an introduction. Joint PGR Secure/ECPGR workshop, 'Conservation strategies for European crop wild relative and landrace diversity', Palanga, Lithuania, 7–9 September 2011. Available online at: [http://www.pgrsecure.bham.ac.uk/sites/default/files/meetings/palanga/WG1\\_o8\\_Ecogeographic\\_Data\\_Analysis\\_Iriondo.pdf](http://www.pgrsecure.bham.ac.uk/sites/default/files/meetings/palanga/WG1_o8_Ecogeographic_Data_Analysis_Iriondo.pdf) [Accessed July 2012]

WW CWR Portal resources - presentations on conservation:  
W <http://www.cropwildrelatives.org/resources/presentations.html#c6854>

Technical documents on ecogeographic survey and analysis:

 Schledeman X and van Zonneveld M (2010) Training Manual on Spatial Analysis of Plant Diversity and Distribution. Bioversity International, Rome, Italy. Available at: [http://www.bioversityinternational.org/training/training\\_materials/gis\\_manual/gis\\_download.html](http://www.bioversityinternational.org/training/training_materials/gis_manual/gis_download.html)

WW Bioversity International training modules on ecogeographic surveys and  
W spatial analysis:  
[http://www.bioversityinternational.org/training/training\\_materials.html#c10725](http://www.bioversityinternational.org/training/training_materials.html#c10725)

Environmental data:

WW Bioclimatic variables: WorldClim - Global Climate Data:  
W <http://www.worldclim.org/>

WW Climate Change Forecasts (IPCC): Future climate projections  
W [http://www.ipcc-data.org/ddc\\_climscen.html](http://www.ipcc-data.org/ddc_climscen.html)

WW Climatic Research Unit: <http://www.cru.uea.ac.uk/cru/data/>  
W

WW EUNIS: European Nature Information System <http://eunis.eea.europa.eu/>  
W

WW Glob cover: European Space Agency Global Land Cover map, latest  
W version = 2009 <http://ionia1.esrin.esa.int/>

WW Global Land Cover Characterization: <http://edc2.usgs.gov/glcc/glcc.php>  
W

WW Soil: World Soil Information: <http://www.isric.org/data/data-policy>  
W

- WW STRM DEM: 90m digital elevation dataset  
W <http://srtm.csi.cgiar.org/index.asp>
- WW Topography: The CGIAR Consortium for Spatial Information (CGIAR-  
W SCI) [srtm.csi.cgiar.org](http://srtm.csi.cgiar.org)
- WW UNEP WCMC World Database of Protected Areas: World Database on  
W Protected Areas (polygons) <http://www.protectedplanet.net/>
- WW World Soil Database: Harmonized World Soil Database v 1.2  
W <http://www.iiasa.ac.at/Research/LUC/External-World-soil-database/HTML/>
- WW World Reference Base for Soil Resources:  
W <http://www.fao.org/ag/agl/agll/wrb/>
- WW Worldclim Global Climate layers: 1km resolution grids of climate and  
W derived bioclimatic datasets <http://www.worldclim.org/>
- WW Other: GeoNetwork - <http://www.fao.org/geonetwork/srv/en/main.home>  
W





Biodiversity occurrence data:

- WW BioCASE: Biological Collection Access Service for Europe  
W <http://search.biocase.org/>
- WW Botanical Garden Conservation International: Botanic garden holdings  
W information <http://www.rbgekew.org.uk/BGCI/http://www.biodiv.org/>
- WW CWRIS-AEGRO-PLIS: <http://aegro.jki.bund.de/aegro/index.php?id=168>  
W
- WW EURISCO European Internet Search Catalogue of *Ex Situ* PGR Accessions  
W <http://eurisco.ecpgr.org/>
- WW European Native Seed Conservation Network (ENSCOBASE): European  
W database of major *ex situ* botanic garden gene bank holdings  
<http://enscobase.maich.gr/>
- WW FAOSTAT: Agricultural statistics and data <http://www.faostat.fao.org/>  
W
- WW Gap Analysis Project: *Ex situ* gap analysis results of 13 crop gene pools  
W [gisweb.ciat.cgiar.org/gapanalysis/](http://gisweb.ciat.cgiar.org/gapanalysis/)
- WW GENESYS: Global database of major *ex situ* gene bank holdings  
W <http://www.genesys-pgr.org/>
- WW Global Biodiversity Information Facility: <http://www.gbif.org/>  
W
- WW Inter-American Biodiversity Information Network (IABIN):  
W <http://www.oas.org/en/sedi/dsd/iabin/>
- WW Harlan and de Wet Global Priority CWR Inventory: Global checklist and  
W database of priority CWR taxa in 173 crop gene pools  
<http://www.cwrdiversity.org>



- WW IUCN Red List: Database of red list (extinction threat) assessments  
W <http://www.iucnredlist.org/>
- WW JSTOR: herbaria Herbaria resources <http://plants.jstor.org/>  
W
- WW Kew Bibliographic Databases: provides a link to the Kew Record of  
W Taxonomic Literature, Economic Botany and Plant Micromorphology  
<http://kbd.kew.org/kbd/searchpage.do>
- WW Mansfeld's World Database of Agricultural and Horticultural Crops:  
W Global database of crop related information <http://mansfeld.ipk-gatersleben.de/>
- WW Plant list: Working list of all known plant species  
W <http://www.theplantlist.org/>
- WW Tropicos (Missouri Botanical Gardens, USA): Herbaria resources  
W <http://www.tropicos.org>
- WW US Genetic Resources Information Network (GRIN): Database of USDA ex  
W situ gene bank holdings [http://www.ars-grin.gov/npgs/acc/acc\\_queries.html](http://www.ars-grin.gov/npgs/acc/acc_queries.html)
- WW  
W

#### Gazetteers and other ways of searching place names:

-  Chambers (1988) Chambers World Gazetteer: An A-Z of Geographical Information. 5th edition. Larousse Kingfisher Chambers, London.
-  Times Books (1999) Atlas of the World, ed. 10. Times Books, London.
- WW Google Maps: <http://maps.google.com>  
W
- WW BioGeomancer: <http://www.biogeomancer.org/software.html>  
W
- WW GeoNames: <http://www.geonames.org/>  
W
- WW Getty Thesaurus of Geographic Names:  
W [http://www.getty.edu/research/conducting\\_research/vocabularies/tgn/](http://www.getty.edu/research/conducting_research/vocabularies/tgn/)
- WW Global Gazetteer Version 2.2: <http://www.fallingrain.com/world/>; Falling  
W Rain Genomics, 2010
-  Google Earth: <http://www.google.com/earth/index.html>
-  GEOLocate: <http://www.museum.tulane.edu/geolocate/>

#### GIS software:

- WW BGIS (Biodiversity GIS) - The main SANBI resource for GIS with  
W interactive mapping, biodiversity data, training and legislation:  
<http://bgis.sanbi.org/index.asp?screenwidth=1366>

- 📄 Arc-GIS /Arc info: [www.esri.com](http://www.esri.com)
- 📄 DIVA-GIS (geographic information system software, tutorials, documentation, spatial data, discussion forum): <http://www.diva-gis.org/> (freely available)
- 📄 GRASS GIS: [grass.osgeo.org](http://grass.osgeo.org) (freely available)
- 📄 gvSIG: [www.gvisig.org/web](http://www.gvisig.org/web) (freely available)
- 📄 IDRISI: [www.clarklabs.org](http://www.clarklabs.org)
- 📄 Marxan: [www.uq.edu.au/marxan](http://www.uq.edu.au/marxan)
- 📄 R: [www.r-project.org](http://www.r-project.org) (with some GIS functionalities)

## A.7. Novel threat assessment of priority CWR

### A.7.1. Overview

#### *Why is threat assessment part of CWR conservation?*

CWR are like any other wild plant species they are increasingly subject to anthropogenic threats and as a result suffer genetic erosion and even extinction. Yet the genetic erosion and extinction of these species has direct economic and social impact on humankind; if their genetic diversity is unavailable for exploitation humankind is more food insecure. The process of CWR conservation if it is to be effective will require the collation of large and complex data sets to plan and implement the conservation. Once collated these conservation data sets, which are the same as are required for threat assessment, may also be used for ancillary threat assessment. Therefore, novel threat assessment can run parallel to conservation planning and implementation and in fact be used to further prioritise / enhance the CWR conservation.

Part of the process of selecting priority CWR for conservation action involves the collation of existing information on the relative degree of threat to the CWR in the national checklist (see section A4.2). At this stage, it is rarely the case that resources would be available to undertake novel threat assessment of all the CWR in the checklist; however, once the priority CWR have been selected on the basis of their utilization potential and existing information on their relative threatened status (whether based on published Red List assessments or using proxy measures such as known pressures on their habitats) of priority taxa for which the threatened status is currently unknown may be undertaken. This will help to identify taxa in greatest need of immediate conservation action, understand more about their specific conservation requirements, and establish a baseline for monitoring their threatened status over time.

The assessment of threat to diversity can be carried out at two levels: the individual taxon level (commonly species but also at infra-specific level) and the genetic level. Assessing the threatened status of individual taxa can assist in species prioritization for conservation—the most threatened species having higher conservation priority. Further, threats to a specific region may be assessed in relation to conservation planning (i.e. to identify areas with high numbers of threatened CWR), but in this case it would require undertaking a large amount of individual species assessments and comparing the levels of threats in different regions as there is no means of assessing all the species together in a particular area.

At the genetic level, genetic erosion and pollution threatening CWR should be examined because it can eventually lead to population and even taxon extinction. A decrease in genetic diversity availability means that genes and alleles will not be available for future exploitation which will obviously have an impact on future food security. Additionally, the loss of genetic diversity implies an inability of taxa to adapt to the rapid changes in environmental conditions the planet is undergoing and thus the lack of availability of particular adaptive elements of gene pools to develop new crop varieties able to withstand these new conditions.

The *IUCN Red List Categories and Criteria* have been widely used (see <http://www.iucnredlist.org/>) for assessing species' extinction risk (or threatened status). They were developed to improve objectivity and transparency in the threat assessment process, and therefore to improve consistency and understanding among users. Assessment of the threatened status of species using the IUCN Red List Categories and Criteria is essentially a two-step process<sup>58</sup>:

1. Data of seven types are collated and documented: (i) taxonomic; (ii) distribution; (iii) population; (iv) habitat and ecology; (v) use and trade; (vi) threats; and (vii) conservation actions (see Box 35). These data are gathered from a number of sources, including taxon experts, published and grey literature, databases and websites.
2. The taxon is evaluated against the IUCN Red List Criteria and the Red List Category is selected.

There are five main Red List Criteria: (A) population reduction, (B) geographic range (see Box 35), (C) small population size and decline, (D) very small or restricted population and (E) quantitative analysis indicating the probability of extinction. Each main criterion includes a number of sub-criteria against which the species is evaluated (Table 3). If the species meets the criteria in at least one of the main classes, it is assigned one of the threatened categories, Critically Endangered (CR), Endangered (EN) or Vulnerable (VU). If the species meets the criteria in more than one main class, it is assigned the highest category of threat but the less threatened category according to the other criterion or criteria is also documented. If the species does not meet any of the criteria A-E needed to evaluate it as threatened, another category is selected; these are Extinct (EX), Extinct in the Wild (EW), Regionally Extinct (RE), Near Threatened (NT), Least Concern (LC), Data Deficient (DD) or Not Applicable (NA) (for definitions of the categories, see IUCN, 2001). Figure 12 is a schematic representation of the IUCN Red List Categories.

**Box 35. Summary of data types collated to undertake CWR red list assessments**

**Taxonomy**

- Nomenclature (taxon name, authority, synonyms etc.).
- Recent taxonomic changes, any current taxonomic doubts or debates about the validity or identity of the species, or issues of synonymy.
- Note of any subspecific taxa.
- Crop(s) the species is related to (common and scientific names) and information on the degree of relationship of the wild relative to the crop (where known) using the Gene Pool concept (Harlan and de Wet 1971) or Taxon Group concept (Maxted *et al.* 2006).

**Distribution and occurrence**

- A summary of the current information available for the geographic range of the species.

---

<sup>58</sup> Kell *et al.* 2012

- Country occurrences (and sub-national unit(s) where applicable) recorded using built-in descriptors in IUCN's Species Information Service (SIS).
- Extent of occurrence and/or area of occupancy (see Box 36).
- A map showing the distribution of the species.

#### Population

- A summary of the information available for size and trend (i.e., increasing, decreasing or stable) of the overall population of the species. If the population is severely fragmented, this is also recorded.
- Information about sizes and trends of subpopulations or populations of subspecific taxa, or trends in particular areas of the species' range can also be included when available.
- Where no quantitative information on population sizes or trends are available, if possible it is noted whether the species is common, abundant, or rare, etc. If there really is no information at all about the population, this should be noted.

#### Habitats and ecology

- A summary account of the suitable habitats and ecological requirements of the species, highlighting any potential traits that may of interest for crop improvement (e.g., drought resistance, salt tolerance).
- Comments on the area, extent and/or quality of habitat; in particular, whether the habitat is thought to be stable or declining.
- The habitat(s) in which the species occurs are also documented using IUCN's Habitats Classification Scheme.

#### Use and trade

- A summary account of the information available for any utilization and/or trade of the taxon (local, national and international trade).
- A note of any known or potential uses of the species as a gene donor for crop improvement.

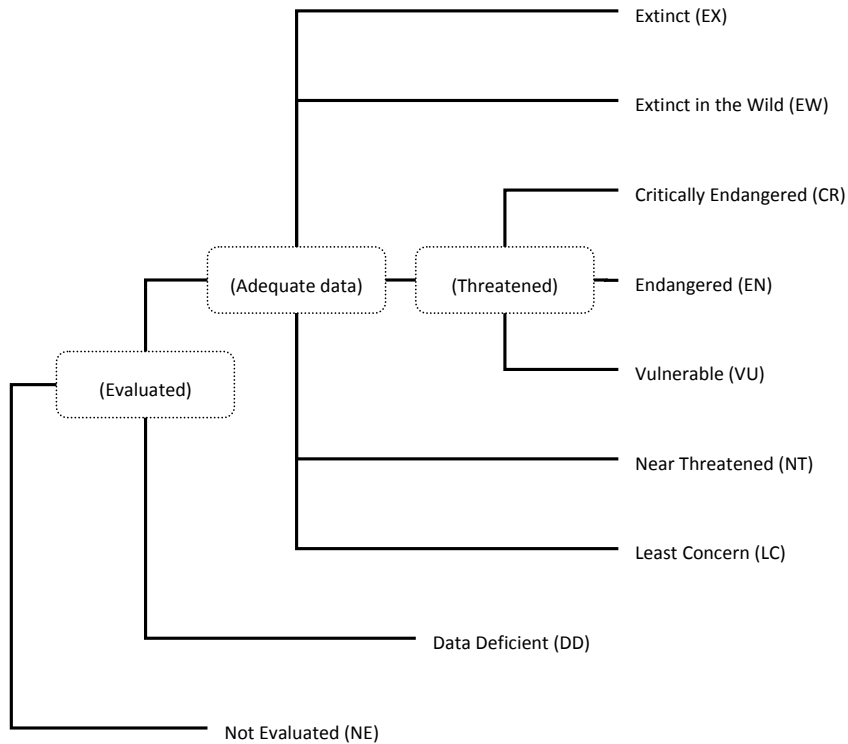
#### Threats

- Major threats that have affected the species in the past, those that are affecting the species now, or those that are likely to affect the species in the future.
- The main reason for the threat, the scale of the threat, and the stress placed on the species are also recorded where the information is available.
- Threats are also documented using IUCN's Threats Classification Scheme.

#### Conservation

- Conservation actions currently in place (if any) and realistic actions needed to mitigate the threats causing declines (if any). This includes information on both *in situ* and *ex situ* conservation measures.
- Conservation actions are also documented using IUCN's Conservation Actions Classification Scheme.

Source: Adapted from Kell *et al.* (2012)



**Figure 12. Structure of the IUCN Red List Categories** <sup>59</sup>

Given that national boundaries are irrelevant to wild populations, when a particular species goes beyond the limits of a geopolitical border, there might be genetic flow to or from other conspecific populations beyond that border; this will obviously affect the stability, hence the extinction risk of that species. Therefore, when the threatened status of a species is being assessed at national or regional level, unless that species is endemic to the nation or region, the thresholds under each criterion of the 2001 IUCN Red List Categories and Criteria will be erroneous because only part of the overall population of the species is being assessed. For example, taxa classified as Least Concern globally might be Critically Endangered within a particular region where numbers are very small or declining; and conversely, taxa classified as Vulnerable on the basis of their global declines in numbers or range might be Least Concern within a particular region where their populations are stable<sup>60</sup>.

**Box 36. Geographic range measurements used in IUCN Red List Criterion B Location**

“The term ‘location’ defines a geographically or ecologically distinct area in which a single threatening event can rapidly affect all individuals of the taxon present. The size of the location depends on the area covered by the threatening event and may include part of one or many subpopulations. Where a taxon is affected by

<sup>59</sup> IUCN (2001)

<sup>60</sup> IUCN (2001)

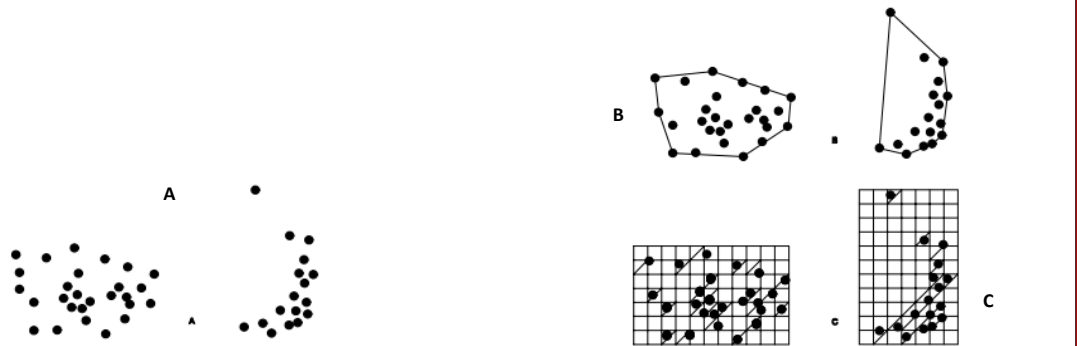
more than one threatening event, location should be defined by considering the most serious plausible threat.”

### Extent of occurrence (EOO)

“Extent of occurrence is defined as the area contained within the shortest continuous imaginary boundary which can be drawn to encompass all the known, inferred or projected sites of present occurrence of a taxon, excluding cases of vagrancy. This measure may exclude discontinuities or disjunctions within the overall distributions of taxa (e.g. large areas of obviously unsuitable habitat). Extent of occurrence can often be measured by a minimum convex polygon (the smallest polygon in which no internal angle exceeds 180 degrees and which contains all the sites of occurrence).” (See Figure below).

### Area of occupancy (AOO)

“Area of occupancy is defined as the area within its 'extent of occurrence' (see above), which is occupied by a taxon, excluding cases of vagrancy. The measure reflects the fact that a taxon will not usually occur throughout the area of its extent of occurrence, which may contain unsuitable or unoccupied habitats. In some cases, (e.g. irreplaceable colonial nesting sites, crucial feeding sites for migratory taxa) the area of occupancy is the smallest area essential at any stage to the survival of existing populations of a taxon. The size of the area of occupancy will be a function of the scale at which it is measured, and should be at a scale appropriate to relevant biological aspects of the taxon, the nature of threats and the available data.” (See Figure below).



A – Known spatial distribution    B – Extent of occurrence (EOO)    C – Area of occupancy (AOO)

Source: IUCN (2001)

To take this into account, the *Guidelines for Application of IUCN Red List Criteria at Regional Levels*<sup>61</sup> were developed to re-assess the species' risk of extinction in a particular region<sup>62</sup> within the light of its overall distribution. However, when the regional population is isolated from conspecific populations, global criteria can be used without modification. The regional categories are the same as the global but there are two additional categories: Regionally Extinct (RE) and Not Applicable

<sup>61</sup> IUCN (2003)

<sup>62</sup> 'Region' is defined by IUCN (2003) as any sub-global geographically defined area (e.g. continent, country, or province).

(NA). The category NA is applied for species whose population in the region only marginal or when a species is considered not to be native to the region. The regional assessments are the result of downgrades (or very rarely upgrades) from global assessments and they are based on a series of questions essentially concerning conspecific populations outside the region and the status of regional populations as sinks.

**Table 3. IUCN Red List Categories and Criteria**

Parameters of the subcriteria against which species are evaluated (\*requires data from at least two time points)<sup>63</sup> (For EOO = extent of occurrence; AOO = area of occupancy see Box 36).

Population reduction (% reduction over time)	Geographic range	Locations <sup>64</sup>	Extreme fluctuations	Population size	Decline	Biology
Past*	EOO	Number	EOO*	Number of mature individuals	AOO*	Seed dormancy/viability
Present*			AOO*		EOO*	Generation time/lifespan
Observed*, estimated*, projected*, inferred or suspected	AOO	Fragmentation	Mature Individuals*	Numbers at subpopulation level	Mature individuals*	Habit
			Number of locations*		Habitat quality*	Migration (how and where to and from)

<sup>63</sup> From Magos Brehm *et al.* (2008b)

<sup>64</sup> "The term 'location' defines a geographically or ecologically distinct area in which a single threatening event can rapidly affect all individuals of the taxon present. The size of the location depends on the area covered by the threatening event and may include part of one or many subpopulations. Where a taxon is affected by more than one threatening event, location should be defined by considering the most serious plausible threat." IUCN (2001)



### **Box 37. Alternative methods for threat assessment**

The fact that IUCN Red List Assessment is so widely applied indicates its success, however it must be admitted that a significant amount of data is required to make a publishable assessment. The required data is by definition more readily available for highly studied species and for species found in areas where the flora is less well known applying the IUCN Red List Criteria is challenging or impossible. But these may be the species that most require Red Listing to aid conservation planning. Therefore where there are insufficient data available to assess a species using the IUCN Red List Categories and Criteria, alternative methods may be used.

An alternative approach was given by Burgman *et al.* (1995; 2000) who used the quantification of the number of observations (both herbarium specimens and germplasm accessions) in order to give an approximation of the taxon vulnerability assessment. However, their work was based on the assumption that threat and rates of material collection were directly related, which might not reflect the actual threat situation. Salem (2003) scored different attributes (status, commonness, life form and use) in order to calculate the conservation values for each species. The author then assigned a relative conservation rank to each taxon and calculated an average conservation value for the overall species within particular PA in order to establish priorities to allocate conservation efforts. While Maxted *et al.* (2004) used a point scoring method based on several criteria: rarity, distributional range, gross representation in *ex situ* collections, geographic coverage of *ex situ* collections, taxon coverage of *ex situ* collections, taxon utility, and taxon extinction assessment (based on Burgman *et al.* 1995).

Most recently Miller *et al.* (2012) compared two alternative methods to full IUCN Red List Assessment. The first NY method use the available georeferenced data to calculate the Extent of Occurrence (EOO) for all plant species in Puerto Rico, excluding unsuitable habitats like lakes, then all species with an EOO greater than 20,000km<sup>2</sup> (IUCN upper limit for a vulnerability assessment) were assigned to the “Not At Risk” category, and excluded from further study. For species with EOO values below the 20,000 km<sup>2</sup> threshold all specimens were georeferenced, so the georeferencing of common species was avoided. After georeferencing, EOO values were recalculated, and those species with EOO values above 20,000 km<sup>2</sup> were considered “Not At Risk” and if EOO’s were still less than 20,000 km<sup>2</sup> species were categorized as “At Risk.” Thus the “At Risk” species that would considered threatened under IUCN’s criterion B1. The second US method included four steps: Step one analyses the age of collections to determine how recently occurrence is documented, if a species has not been collected since 1900 it is considered to be “At Risk”. Step two assess geographic distribution by determining if species are known from six or more provinces or municipalities with an area greater than 9,000 km<sup>2</sup>, or smaller individual islands and those known from six or more locations are considered to be “Not At Risk”, and remaining species documented from five or fewer locations continue on to step three. Step three assess rarity from the comparative abundance of herbarium specimens, determining whether a given species is represented by less than or equal to the median number of 28 specimens per species, so if a species is known from 28 or fewer specimens then it is “At Risk,” and if known from more than 28

specimens, it is analysed in step four. Step four assesses decline of a species by determining whether the species is known from less than or equal to the median number of 7 specimens collected since 1st January 1960 then the species may be in decline and is considered “At Risk”. The authors conclude that both methods are likely to over-estimate threat but while not replacing IUCN Red List Assessment do provide a quick, easy to apply methodology where full assessment datasets are and are likely to remain unavailable.

The process of novel threat assessment of CWR essentially consists of two main steps: (i) collation of relevant information for the assessment (see Box 35), (ii) evaluation of the taxon against the IUCN Red List Criteria and selection of the Red List Category. If the taxon is being assessed at regional (not global) level, a third step is to assess whether it is necessary to downgrade (or rarely to upgrade) the taxon’s Red List Category (see Figure 13).

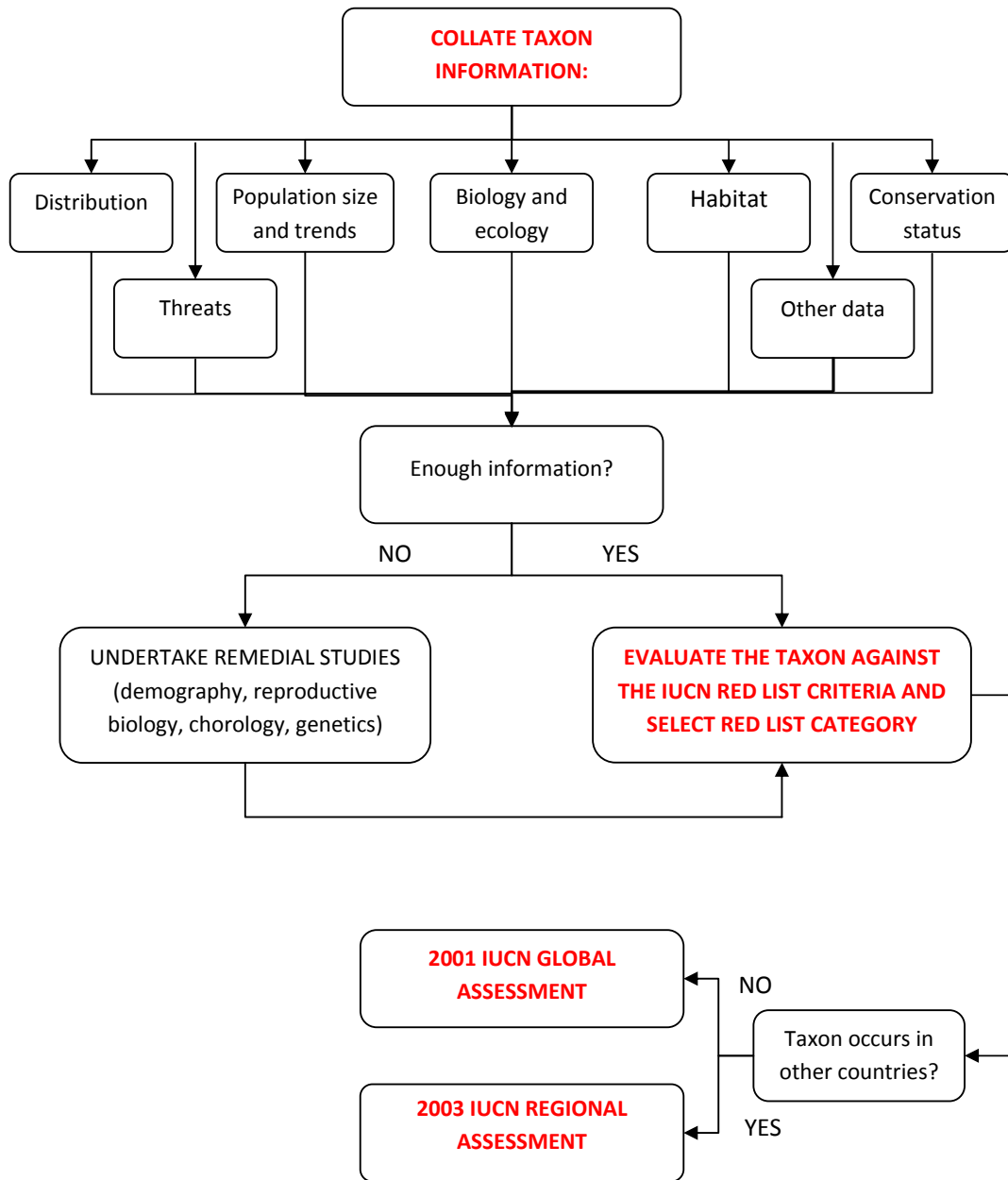


Figure 13. Novel threat assessment of CWR taxa

### A.7.2. Methodology

Before undertaking Red List assessments using the IUCN Red List Categories and Criteria, users are advised to consult the IUCN Red List website for detailed information about the assessment process: <http://www.iucnredlist.org/technical-documents/assessment-process>. A range of training materials are also available at: <http://www.iucnredlist.org/technical-documents/red-list-training>. The basic process of undertaking Red List assessments is outlined below.

- (i) Collate taxon information. A literature, database, website, expert, herbarium and gene bank survey is undertaken in order to collect data on distribution,

population size and trends, biology and ecology, habitat, conservation status, threats, etc. If needed and possible, field data should also be obtained.

- (ii) Evaluation of the taxon against the IUCN Red List Criteria<sup>65</sup> and selection of the Red List Category. If the compiled data are insufficient to make a reasoned judgement about the threatened status of a taxon, the taxon is assessed as Data Deficient (DD). These species should be prioritised for further study in order to gather the required data. See 'Additional materials and resources' for tools that can be used to estimate some of the parameters needed to carry out Red List assessments.
- (iii) For regional assessments (e.g., national assessments of non-endemic species): collate relevant information about populations of the species in neighbouring countries. Information may be sourced from Red List assessments and conservation status data from the neighbouring countries, or from expert knowledge and available literature about the taxon. For a regional Red List assessment the taxon is subjected to a series of questions which aim to determine whether this taxon's Red List Category should remain the same, be downgraded or (rarely) upgraded from the global assessment (see Figure 13). For detailed guidance on the information required to undertake a regional Red List assessment, see Table 3 'Checklist for judging whether extra-regional populations may affect the extinction risk of the regional population' and Figure 14 'Conceptual scheme of the procedure for assigning an IUCN Red List Category at the regional level' in the IUCN Guidelines for Application of IUCN Red List Criteria at Regional Levels: Version 3.0<sup>66</sup>. For plant populations, in most cases a regional assessment can be based on expert knowledge or on general knowledge of the taxon's breeding and dispersal system, combined with its distribution in the region.

Global Red List assessments (e.g., assessments of national endemic species) can be submitted for publication in the IUCN Red List of Threatened Species (see <http://www.iucnredlist.org/technical-documents/assessment-process>).

IUCN has developed the Species Information Service (SIS), which is web application and standalone database for conducting and managing species assessments for the IUCN Red List of Threatened Species. The system is intended for use by IUCN SSC Specialist Group members and other IUCN partners working on global Red List assessments as well as regional assessment initiatives led by IUCN. As such, access to SIS is controlled but where possible use of SIS will facilitate Red List assessment. For further information about using SIS, users should consult the IUCN Red List website where the relevant contact details can be found: [www.iucnredlist.org/](http://www.iucnredlist.org/)

---

<sup>65</sup> Available at <http://www.iucnredlist.org/technical-documents/categories-and-criteria>

<sup>66</sup> IUCN (2003)

### **Box 38. Use of herbarium data in red listing**

Application of the IUCN Red List Categories and Criteria (IUCN 2001) requires the application of 'the best available evidence'. Often, for plants herbarium and gene bank collections provide the only source of information for the threat assessment and must therefore qualify as 'best available evidence' (Willis *et al.* 2003), even though they can provide little help in estimating population changes over time. Schatz *et al.* (2000) and Golding (2002) consider that these data are sufficiently reliable to enable conservation decisions. However, information provided by specimens can result in inconsistent Red List classifications because of the uncertainty associated with population and distribution parameters that arise from the decision rules of the IUCN Red List (IUCN 1994, 2001).

Information used in Red List assessments is interpreted from locality and habitat information contained on specimen labels to make best estimates, inferences and projections regarding distribution ranges, scarcity and declines of species. When limited information is available, data often need to be extrapolated in order to make informed estimates, inferences and projections (Golding 2004). On the other hand, while collections made over the last 50 to 60 years usually provide data about scientific name, locality, habitat, ecology, date of collection, collector name and collector number, the historical specimens (before or early 20<sup>th</sup> century) may only contain few hand written details of the plant name, collector and locality and therefore may be of limited value to conservation assessments. MacDougall *et al.* (1998) refer to herbarium specimen sheets as a qualitative rather than quantitative data source. Locality coordinate data acquired from herbarium specimen data will often only provide an approximation of species distribution (Willis *et al.* 2003).

Therefore use of specimen passport information from a single population sampling should be regarded as provisional because it can result in an inaccurate assignment of Red List statuses of poorly known species, and consequently, influence conservation recommendations (Golding 2004). But despite the uncertainty these can be a good start in assessing species extinction risk.

### **Box 39. IUCN Red Listing linked to climate change susceptibility**

Red Listing involves the collation of diverse data that may also prove useful for ancillary purposes, such as assessing climate change susceptibility. A methodology has recently been proposed that uses taxon-specific biological traits that are believed to be related to climate change vulnerability. They are: *A. Specialized habitat and/or microhabitat requirements.* Species with generalized and unspecialized habitat requirements are likely to be able to tolerate a greater level of climatic and ecosystem change. *B. Narrow environmental tolerances or thresholds that are likely to be exceeded due to climate change at any stage in the life cycle.* The physiology and ecology of many species is coupled to specific ranges of climatic variables (e.g. temperature, precipitation, pH and carbon dioxide levels) and those with narrow tolerance ranges are more susceptible. *C. Dependence on specific environmental triggers or cues that are likely to be disrupted by climate change.* Many species rely on environmental triggers or cues for seed germination, spring emergence and a range of other essential processes, vulnerability to changes in the magnitude and timing of these cues is associated

with greater susceptibility. *D. Dependence on interspecific interactions that are likely to be disrupted by climate change.* Many species interact with symbionts, pollinators, seed dispersers and competitors and the more specific these interactions to more likely the susceptibility. *E. Poor ability to disperse to or to colonise a new or more suitable range.* In general, in response to climate change each species 'bioclimatic envelope' will shift pole-wards and to increasing altitudes, but species with low rates or short distances of dispersal are less able to migrate sufficiently fast to keep apace the shifting climatic conditions. Using expert assessments of these species traits groups of birds, amphibians and warm-water reef-building corals have been assessed – CWR next?

Source: Foden *et al.* (2009)

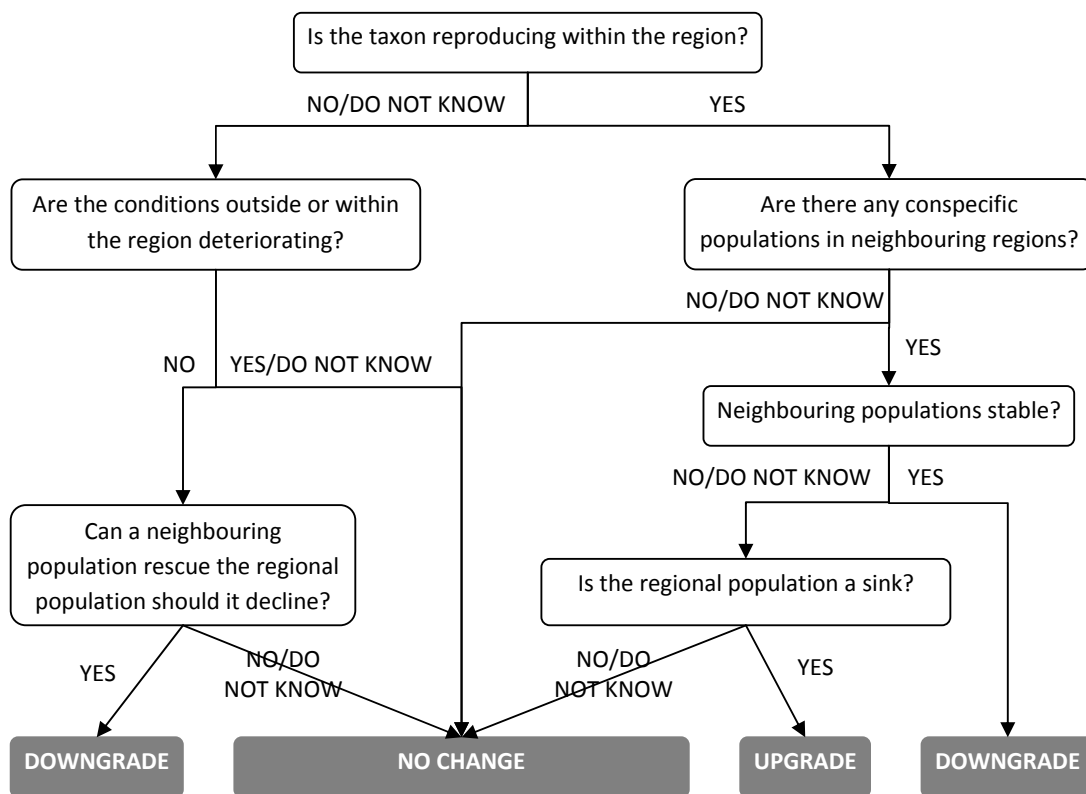


Figure 44. Basic scheme of how to undertake a regional Red List assessment<sup>67</sup>.

### A.7.3. Examples and applied use

#### Box 40. Red List Assessment of *Aegilops* spp. in Armenia

IUCN Red List Categories were obtained for nine *Aegilops* spp. in Armenia using ecogeographic survey data complemented with extensive field surveys. The ecogeographic survey was based on a herbarium survey following the model

<sup>67</sup> From Magos Brehm *et al.* (2008b) and adapted from IUCN (2003)

proposed by Maxted *et al.* (1995) and aimed at drafting the preliminary distribution of the target taxa as well as to plan the timetable and routes for field studies. Data collected during field surveys included: latitude, longitude, altitude, site description (including administrative unit and nearest settlement), conservation status of the area, average density (number of plants per unit of surface), approximate area occupied by each subpopulation, plant community, current and potential threats, growth stage and soil characteristics. The IUCN Red List Categories and Criteria (IUCN 2001) and the IUCN Guidelines for Application of IUCN Red List Criteria at Regional Levels (IUCN 2003). Area of occupancy (AOO) was generally calculated using a grid size of 4 km<sup>2</sup> except for those species known to have very small populations and limited range distribution in the country where a grid size of 1 km<sup>2</sup> was used. The result showed four threatened species: *Ae. mutica* Boiss. – CR, *Ae. crassa* Boiss. – CR or Ex(R)?, *Ae. neglecta* Req. ex Bertol. – EN, *Ae. biuncialis* Vis. – EN, *Ae. columnaris* Zhuk. – NT, *Ae. triuncialis* L. – LC, *Ae. cylindrica* Host – LC, *Ae. tauschii* Coss. – LC' and *Ae. umbellulata* Zhuk. – DD

Source: Haruntyunyan *et al.* (2010)

## European Red List of Vascular Plants

Melanie Bilz, Sheelagh P. Kell, Nigel Maxted and Richard V. Landon



‘European Red List of Vascular Plants’ which include CWR (Bilz *et al.* 2011).

### Box 41. European Red List of CWR

As part of an initiative to publish the first European Red List, regional assessments of 591 European CWR species in 25 priority crop gene pools/groups were undertaken (see Bilz *et al.* 2011, Kell *et al.* 2012). The assessment process involved the collaboration of more than 70 experts who have good knowledge of the national flora of their country and/or of a particular taxonomic group. A key part in the process was a five day Red List workshop involving 26 experts and a team of facilitators, during which many of the assessments were drafted. The remaining work was undertaken through email correspondence and completion and editing

of the assessments was undertaken mainly by three members of staff of the coordinating institutes.

The assessment of a significant sample of European CWR provided a snapshot of the threatened status of these species in the region. At least 11.5% (66) of the species are considered as threatened, with 3.3% (19) of them being Critically Endangered, 4.4% (22) Endangered and 3.8% (25) Vulnerable—a further 4.5% (26) of the species are classified as Near Threatened. More than half of the species were regionally assessed as Least Concern; however, a significant proportion of these are threatened at national level. Regional data are lacking for many species and many are therefore currently regionally assessed as Data Deficient, indicating either a lack of knowledge about these species throughout their range or challenges in accessing the necessary information.

The study found that livestock farming has by far the greatest impact on CWR in Europe, followed by arable farming often associated with the use of herbicides and pesticides. However, it cannot be concluded from these results that all types of farming are threatening CWR diversity; in fact, farmed areas (including arable land and pasture) are one of the primary habitats of CWR species. It is intensive and unsustainable farming practices, such as severe overgrazing, conversion of land to monocultures and the over-use of fertilizers, herbicides and pesticides that are the major threats to CWR that grow in agricultural areas—this includes grazing in semi-natural habitats such as Mediterranean maquis (Kell *et al.* 2011). Development for tourism and recreation are also major threats to CWR in the region, particularly those restricted to coastal and mountainous areas, as well as islands. Other major threats include urban development, invasive alien species, transport infrastructure development, an increase in fire frequency or intensity (or sometimes also fire suppression), severe weather events, such as drought and flooding, and intensive forestry (including pollutants from forestry activities). The significance of climate change as a major threatening factor to European CWR is still to be accurately quantified.

Source: Bilz *et al.* (2011), Kell *et al.* (2012)

#### **A.7.4. List of references used to compile the text**

Bilz M, Kell SP, Maxted N and Lansdown RV (2011) European Red List of Vascular Plants. Luxembourg: Publications Office of the European Union. Available at: [http://ec.europa.eu/environment/nature/conservation/species/redlist/downloads/European\\_vascular\\_plants.pdf](http://ec.europa.eu/environment/nature/conservation/species/redlist/downloads/European_vascular_plants.pdf) [Accessed June 2012].

Burgman MA, Grimson RC and Ferson S (1995) Inferring threat from scientific collections. *Conservation Biology* 9(4): 923-928.

Burgman MA, Maslin, BR, Andrewartha D, Keatley MR, Boek C and McCarthy M (2000) Inferring threat from scientific collections: power tests and an application for Western Australia *Acacia* species. In: Ferson S and Burgman M (eds.) *Quantitative methods for conservation biology*. Springer, New York.

Department of the Environment, Water, Heritage and the Arts (2009) *Assessment of Australia's Terrestrial Biodiversity 2008*. Report prepared by the Biodiversity Assessment Working Group of the National Land and Water Resources Audit for the Australian Government, Canberra. Available from:







- <http://www.environment.gov.au/biodiversity/publications/terrestrial-assessment/index.html> [Accessed June 2012].
- Foden W, Mace G, Vié J-C, Angulo A, Butchart S, DeVantier L, Dublin H, Gutsche A, Stuart S and Turak E (2009) Species susceptibility to climate change impacts. IUCN, Gland, Switzerland and Cambridge, UK. [http://cmsdata.iucn.org/downloads/climate\\_change\\_and\\_species.pdf](http://cmsdata.iucn.org/downloads/climate_change_and_species.pdf)
- Gärdenfors U, Hilton-Taylor C, Mace GM and Rodríguez JP (2001) The application of the IUCN Red List Criteria at regional levels. *Conservation Biology* 15(5): 1206-1212.
- Golding JS (Ed) (2002) Southern African plant Red Data Lists. Southern African Botanical Diversity Network Report Series 14. SABONET, Pretoria, South Africa.
- Golding JS (2004) The use of specimen information influences the outcomes of Red List assessments: the case of southern African plant specimens. *Biodiversity and Conservation* 13: 773-780.
- Haruntyunyan M, Dulloo ME, Yeritsyan N and Danielyan A (2010) Red List assessment of nine *Aegilops* species in Armenia. *Genetic Resources and Crop Evolution* 57: 1177-1189. Available from: [http://www.bioversityinternational.org/fileadmin/bioversity/publications/pdfs/1400\\_Red%20List%20assessment%20of%20nine%20Aegilops%20species%20in%20Armenia.pdf](http://www.bioversityinternational.org/fileadmin/bioversity/publications/pdfs/1400_Red%20List%20assessment%20of%20nine%20Aegilops%20species%20in%20Armenia.pdf) [Accessed June 2012].
- IUCN (1994) IUCN Red List Categories. IUCN Species Survival Commission. IUCN, Gland, Switzerland and Cambridge, UK 21pp.
- IUCN (2001) IUCN Red List Categories and Criteria: Version 3.1. IUCN Species Survival Commission. IUCN, Gland, Switzerland and Cambridge, UK. ii + 30 pp. Available from: [http://www.iucnredlist.org/documents/redlist\\_cats\\_crit\\_en.pdf](http://www.iucnredlist.org/documents/redlist_cats_crit_en.pdf) [Accessed June 2012].
- IUCN (2003) Guidelines for Application of IUCN Red List Criteria at Regional Levels: Version 3.0. IUCN Species Survival Commission. IUCN, Gland, Switzerland and Cambridge, UK. ii + 26 pp. Available from: [http://www.iucnredlist.org/documents/reg\\_guidelines\\_en.pdf](http://www.iucnredlist.org/documents/reg_guidelines_en.pdf) [Accessed June 2012].
- Kell, S.P., Maxted, N. and Bilz, M. (2012) European crop wild relative threat assessment: knowledge gained and lessons learnt. In: Maxted, N., Dulloo, M.E., Ford-Lloyd, B.V., Frese, L., Iriondo, J.M. and Pinheiro de Carvalho, M.A.A. (eds.) *Agrobiodiversity Conservation: Securing the Diversity of Crop Wild Relatives and Landraces*. CAB International, Wallingford. Pp. 218-242.
- Keller V and Bollmann K (2004) From Red Lists to species of conservation concern. *Conservation Biology* 18(6): 1636-1644.
- MacDougall AS, Loo JA, Clayden SR, Goltz JG and Hinds HR (1998) Defining conservation priorities for plant taxa in south-eastern New Brunswick, Canada using herbarium records. *Biological Conservation* 86: 325-338.
- Magos Brehm J, Mitchell M, Maxted N, Ford-Lloyd BV and Martins-Loução MA (2008b) "IUCN Red Listing of Crop Wild Relatives: is a national approach as difficult as some think?" In: Maxted N, Ford-Lloyd BV, Kell SP, Iriondo JM,

- Dulloo E and Turok J (Eds) Crop wild relative conservation and use. Wallingford: CAB International. pp. 211-242.
- Maxted N (2003) Conserving the genetic resources of crop wild relatives in European protected areas. *Biological Conservation* 113: 411-417.
- Maxted N, Mabuza-Dlamini P, Moss H, Padulosi S, Jarvis A and Guarino L (2004) An Ecogeographic Survey: African *Vigna*. Systematic and Ecogeographic Studies of Crop Genepools 10. IPGRI, Rome, Italy.
- Miller JS, Porter-Morgan, HA, Stevens H, Boom B, Krupnick GA, Acevedo-Rodríguez P, Fleming, J and Gensler M (2012) Addressing target two of the Global Strategy for Plant Conservation by rapidly identifying plants at risk. *Biodiversity and Conservation*, 21(7): 1877-1887.
- Salem BB (2003) Application of GIS to biodiversity monitoring. *Journal of Arid Environments* 54: 91-114.
- Schatz GE, Birkinshaw C, Lowry PP II, Randriantafika F and Ratovoson F (2000) “The endemics plant families of Madagascar project: integrating taxonomy and conservation.” In: Lourenço WR and Goodman SM (Eds) *Diversité et Endémisme à Madagascar*. Mémoires de la Société de Biogéographie, Paris, France.
- Townsend AJ, Lange PJ, Duffy CAJ, Miskelly CM, Molloy J and Norton DA (2008) New Zealand Threat Classification System manual. Department of Conservation, Wellington. Available from: <http://www.doc.govt.nz/publications/conservation/nz-threat-classification-system/nz-threat-classification-system-manual-2008/> [Accessed June 2012].
- Willis F, Moat J and Paton A (2003) Defining a role for herbarium data in Red List assessments: a case study of *Plectranthus* from eastern and southern tropical Africa. *Biodiversity and Conservation* 12: 1537-1552.


#### **A.7.5. Additional materials and resources**

##### IUCN Red Listing:

-  Heywood VH (2011) “Selection and prioritization of species/populations and areas.” In: Hunter DV and Heywood VH (eds) (2011) *Crop wild relatives, a manual of in situ conservation*. Issues in Agricultural Biodiversity. Earthscan, London. pp. 129-168.
-  Miller R, Rodríguez JP, Bambaradeniya C, Boles R, Eaton M, Fowler T, Gärdenfors U, Keller V, Molur S, Pollock C and Walker S (2005) Report from the National Red List Advisory Group Workshop “Analysis of the Application of IUCN Red List Criteria at a National Level”, Villa Majagual, 21-26 January 2005.
-  Kell S and Maxted N (2010) European CWR threat assessment: knowledge gained and lessons learnt. Symposium “Towards the establishment of genetic reserve for crop wild relatives and landraces in Europe”. 13-16 September, Funchal, Madeira.
-  Magos Brehm J, Mitchell M, Maxted N, Ford-Lloyd BV and Martins-Loução MA (2005) National approach for crop wild relative red listing: is

it as difficult as we think? First International Conference on *Crop Wild Relative* Conservation and Use. 14-17 September, Agrigento, Sicily (Italy).

Senanayake SGJN, Wijesekara GAW and Kumarathilake DMHC (No Date) Extinction risk assessments at the species level: Red list status of endemic wild cinnamon species in Sri Lanka. Available from:

 <http://www.cropwildrelatives.org/fileadmin/www.cropwildrelatives.org/Presentations/Extinction%20risk%20assessments%20at%20the%20species%20level.%20Red%20list%20status%20of%20endemic%20wild%20cinnamon%20species%20in%20Sri%20Lanka.pdf> [Accessed June 2012].

WW IUCN Red List of Threatened Species – Assessment Process:  
W <http://www.iucnredlist.org/technical-documents/assessment-process>


WW IUCN Red List of Threatened Species – Red List Training:  
W <http://www.iucnredlist.org/technical-documents/red-list-training>


WW IUCN Red List of Threatened Species – References:  
W <http://www.iucnredlist.org/technical-documents/references>

WW IUCN Red List of Threatened Species – Classification Schemes:  
W <http://www.iucnredlist.org/technical-documents/classification-schemes>

WW National Red Lists: Tutorials and case studies:  
W <http://www.nationalredlist.org/site.aspx?pageid=177>


Technical documents and tools for threat assessment (users should also consult the IUCN Red List website links given above):

 Jiménez-Alfaro B, Draper D and Nogués-Bravo D (2012) Modelling the potential area of occupancy at fine resolution may reduce uncertainty in species range estimates. *Biological Conservation* 147: 190-196.

 Bachman S, Moat J, Hill A, de la Torre J and Scott B (2011) Supporting Red List threat assessments with GeoCAT: Geospatial Conservation Assessment Tool. *Zookeys* 150: 117-126.

Analysis Tool for Geospatial Red List Species Assessment (GeoCAT): <https://sites.google.com/site/rlatkew/>.

The GIS Unit of the Royal Botanic Gardens, Kew has been developing this on-line tool that allows the user to calculate the Extent of Occurrence (EOO) and Area of Occupancy (AOO) needed in the IUCN Red Listing:


- 
- Pick a species to assess or create a new project from scratch,
  - Upload your own occurrence data e.g. coordinates of specimens, field observations or plot samples from an existing dataset,
  - Manually add/edit occurrence points to the map and edit based on your own knowledge,
  - Import occurrence data from on-line sources such as GBIF or Flickr,
  - Single-click analysis of Extent of Occurrence (EOO) (using a convex hull) and Area of Occupancy (AOO) (using a grid system),
  - Visualise your results on Google Earth,
  - Download occurrence data used in the analysis,







- Save your project and add more data later or share with partners in a collaboration,
- View and save all the vital statistics as a mini-report.








NOTE: This tool hasn't been yet recognised by IUCN because there are few improvements needed but they seem to be supportive (Steven Bachman pers. comm.).

 GeoCAT demo: [http://www.youtube.com/watch?v=eyVHLOy8F\\_o](http://www.youtube.com/watch?v=eyVHLOy8F_o)

#### Threat assessment – others:

 Sapir Y, Shmida A and Fragman O (2003) Constructing Red Numbers for setting conservation priorities of endangered plant species: Israeli flora as a test case. *Journal for Nature Conservation* 11: 91-107.

<b><u>Genetic erosion – general:</u></b>	
	Bettencourt E, Ford-Lloyd BV and Dias S (2008) “Genetic erosion and genetic pollution of crop wild relatives: the PGR Forum perspective and achievements.” In: Maxted N, Ford-Lloyd BV, Kell SP, Iriondo JM, Dulloo E and Turok J (eds) <i>Crop wild relative conservation and use</i> . Wallingford: CAB International. pp. 277-286.
	Brown AHD (unknown) Indicators of Genetic Diversity, Genetic Erosion and Genetic Vulnerability for Plant Genetic Resources for Food and Agriculture. Thematic Background Study. FAO, Rome. Available from: <a href="http://www.fao.org/docrep/013/i1500e/i1500e20.pdf">http://www.fao.org/docrep/013/i1500e/i1500e20.pdf</a> [Accessed March 2012].
	Ford-Lloyd, B.V., Dias, S.R. and Bettencourt, E. (editors). 2006. <i>Genetic Erosion and Pollution Assessment Methodologies</i> . Proceedings of PGR Forum Workshop 5, Terceira Island, Autonomous Region of the Azores, Portugal, 8–11 September 2004. Published on behalf of the European Crop Wild Relative Diversity Assessment and Conservation Forum, by Bioversity International, Rome, Italy. 100 p. Available at <a href="http://www.bioversityinternational.org/fileadmin/bioversity/publication_s/pdfs/1171_Genetic_erosion_and_pollution_assessment_methodologies.pdf?cache=1335299957">http://www.bioversityinternational.org/fileadmin/bioversity/publication_s/pdfs/1171_Genetic_erosion_and_pollution_assessment_methodologies.pdf?cache=1335299957</a> [Accessed May 2012].
	Wilkinson MJ and Ford CS (2008) “Assessing the potential for ecological harm from gene flow to crop wild relatives.” In: Maxted N, Ford-Lloyd BV, Kell SP, Iriondo JM, Dulloo E and Turok J (eds.) <i>Crop wild relative conservation and use</i> . Wallingford: CAB International. pp. 287-295.
<b><u>Genetic erosion – examples:</u></b>	
	Haruntyunyan M, Avagyan A and Hovhannisyan M (2008) “Impoverishment of the gene pool of the genus <i>Aegilops</i> L. In Armenia.” In: Maxted N, Ford-Lloyd BV, Kell SP, Iriondo JM, Dulloo E and Turok J (eds.) <i>Crop wild relative conservation and use</i> . Wallingford: CAB International. pp. 309-315.
	Pintaud J-C, Couvreur TLP, Lara C, Ludeña B and Pham J-L (2008)

	<p>“Reciprocal introgression between wild and cultivated Peach Palm (<i>Bactris gasipaes</i> Kunth, Arecaceae) in Western Ecuador.” In: Maxted N, Ford-Lloyd BV, Kell SP, Iriondo JM, Dulloo E and Turok J (eds.) Crop wild relative conservation and use. Wallingford: CAB International. pp. 296-308.</p>
	<p>Avanzato D and E Raparelli (2005) The relationship between the agriculture modernization and the fruit genetic erosion observed by analysing the plants offer from the nurseries catalogues. First International Conference on <i>Crop Wild Relative</i> Conservation and Use. 14-17 September, Agrigento, Sicily (Italy). Available from: <a href="http://www.pgrforum.org/Documents/Conference_posters/Avanzato_Raparelli.pdf">http://www.pgrforum.org/Documents/Conference_posters/Avanzato_Raparelli.pdf</a> [Accessed January 2012].</p>
	<p>Larsen AS, Asmussen CB, Coart E, Olrik DC and Kjær ED (2005) On the conservation of the endangered European crab apple (<i>Malus sylvestris</i>): threats from hybridization with domesticated apple (<i>Malus × domestica</i>). First International Conference on <i>Crop Wild Relative</i> Conservation and Use. 14-17 September, Agrigento, Sicily (Italy). Available from: <a href="http://www.pgrforum.org/Documents/Conference_posters/Larsen_et_al.pdf">http://www.pgrforum.org/Documents/Conference_posters/Larsen_et_al.pdf</a> [Accessed January 2012].</p>
<b>Climate change:</b>	
	<p>Fujisaka S, Williams D and Halewood M (2011) The impact of climate change on countries' interdependence on genetic resources for food and agriculture. Background Study Paper n° 48. Commission on Genetic Resources for Food and Agriculture. FAO. Available from: <a href="ftp://ftp.fao.org/docrep/fao/meeting/017/ak532e.pdf">ftp://ftp.fao.org/docrep/fao/meeting/017/ak532e.pdf</a> [Accessed January 2012].</p>
	<p>Gomez-Mendoza L and Arriaga L (2007) Modelling the effect of climate change on the distribution of oak and pine species of Mexico. <i>Conservation Biology</i> 21: 1545-1555.</p>
	<p>Guarino L and Dempewolf H (unknown) Adapting agriculture to climate change: collecting, protecting and preparing crop wild relatives. Available from: <a href="http://www.slideshare.net/fullscreen/luigiguarino/using-crop-wild-relatives/1">http://www.slideshare.net/fullscreen/luigiguarino/using-crop-wild-relatives/1</a> [Accessed March 2012].</p>
	<p>Ramírez J and Jarvis A (2009) Geographic Information Systems to assess climate change impacts on crop biodiversity. World Congress On Conservation Agriculture, 4-7 February, New Delhi, India. Available from: <a href="http://www.slideshare.net/CIAT/julian-r-g-i-s-to-assess-the-impact-of-climate-change-on-crop-biodiversity-world-congress-on-conservation-agriculture-delhi-india">http://www.slideshare.net/CIAT/julian-r-g-i-s-to-assess-the-impact-of-climate-change-on-crop-biodiversity-world-congress-on-conservation-agriculture-delhi-india</a> [Accessed March 2012].</p>
	<p>Project Crop Wild Relatives and Climate Change: <a href="http://www.cwrdiversity.org/home/">http://www.cwrdiversity.org/home/</a></p>

## A.8. Gap analysis of priority CWR

### A.8.1. Overview

#### *What is CWR gap analysis?*

Gap analysis is a conservation evaluation technique that assists the prioritization of biodiversity elements for conservation action by identifying ‘gaps’ in the conservation of those elements<sup>68</sup>. Practically, all gap analysis, including that for CWR, involves a comparison between the range of natural diversity and that diversity already effectively represented by current *in situ* conservation actions (*in situ* gap analysis) and all accessions of the target CWR represented in gene bank collections (*ex situ* gap analysis).

There is now an extensive literature associated with gap analysis which essentially identifies areas in which selected elements of biodiversity are under-represented<sup>69</sup>. Nevertheless, it is almost entirely restricted to identifying gaps in habitat or ecosystem conservation, not gaps within existing species or genetic diversity conservation. The use of this technique to identify gaps in networks of protected habitats for *in situ* conservation of genetic resources, namely for CWR, has already been cited<sup>70</sup>. A systematic gap analysis methodology for identifying gaps in species or genetic diversity conservation has been developed and illustrated with the case study for African *Vigna* wild relatives and LR which aimed at evaluating the effectiveness of current *in situ* and *ex situ* conservation, identifying the ‘gaps’, hence assisting the development of conservation strategies for African *Vigna* genetic resources<sup>71</sup>. More recently, an *ex situ* gap analysis methodology based on GIS tools has been developed for crop gene pools<sup>72</sup>.

The results of genetic diversity and ecogeographic analysis, as well as novel threat assessment (see sections 5, 6 and 7 respectively) provide the information needed to identify gaps in current *in situ* and *ex situ* conservation actions for CWR. Figure 5 summarises how these analyses feed into a gap analysis study.

Conservation gaps (both *in situ* and *ex situ*) can be detected at different levels: (i) Individual CWR taxon level (CWR taxa not conserved *versus* taxa conserved), (ii) Ecogeographic level (for a particular CWR, areas/environmental conditions not covered by *in situ* or *ex situ* conservation activities *versus* those covered), (iii) Trait level (specific CWR populations that present a particular interesting trait that are not conserved *versus* populations with that same trait that are), (iv) Genetic diversity (specific CWR populations that are genetically important that are not conserved *versus* those that are). The level(s) at which gap analysis can be undertaken depends on the types of data available for the study. It should be highlighted that genetic data are not always available and that the collation of information *de novo* may not be possible due to resource limitations. Therefore, in

---

<sup>68</sup> Noss and Cooperrider (1999), Eken *et al.* (2004), Rodrigues *et al.* (2004), Langhammer *et al.* (2007)

<sup>69</sup> E.g. Margules *et al.* (1988), Margules (1989), Margules and Pressey (2000), Allen *et al.* (2001), Balmford (2003), Brooks *et al.* (2004), Dietz and Czech (2005), Riemann and Ezcurra (2005)

<sup>70</sup> See Ingram and Williams (1993)

<sup>71</sup> See Maxted *et al.* (2008b)

<sup>72</sup> Bioersity International *et al.* (2009) and also see R-package GapAnalysis available at: [http://r-forge.r-project.org/R/?group\\_id=645](http://r-forge.r-project.org/R/?group_id=645)

the absence of 'real' genetic information, ecogeographic diversity information can be used as a proxy.

The result of an *in situ* gap analysis is the identification of *in situ* conservation priorities, while the result of an *ex situ* gap analysis is the identification of additional CWR germplasm collections required. Figure 56 illustrates the basic *in situ* and *ex situ* gap analysis methodology.

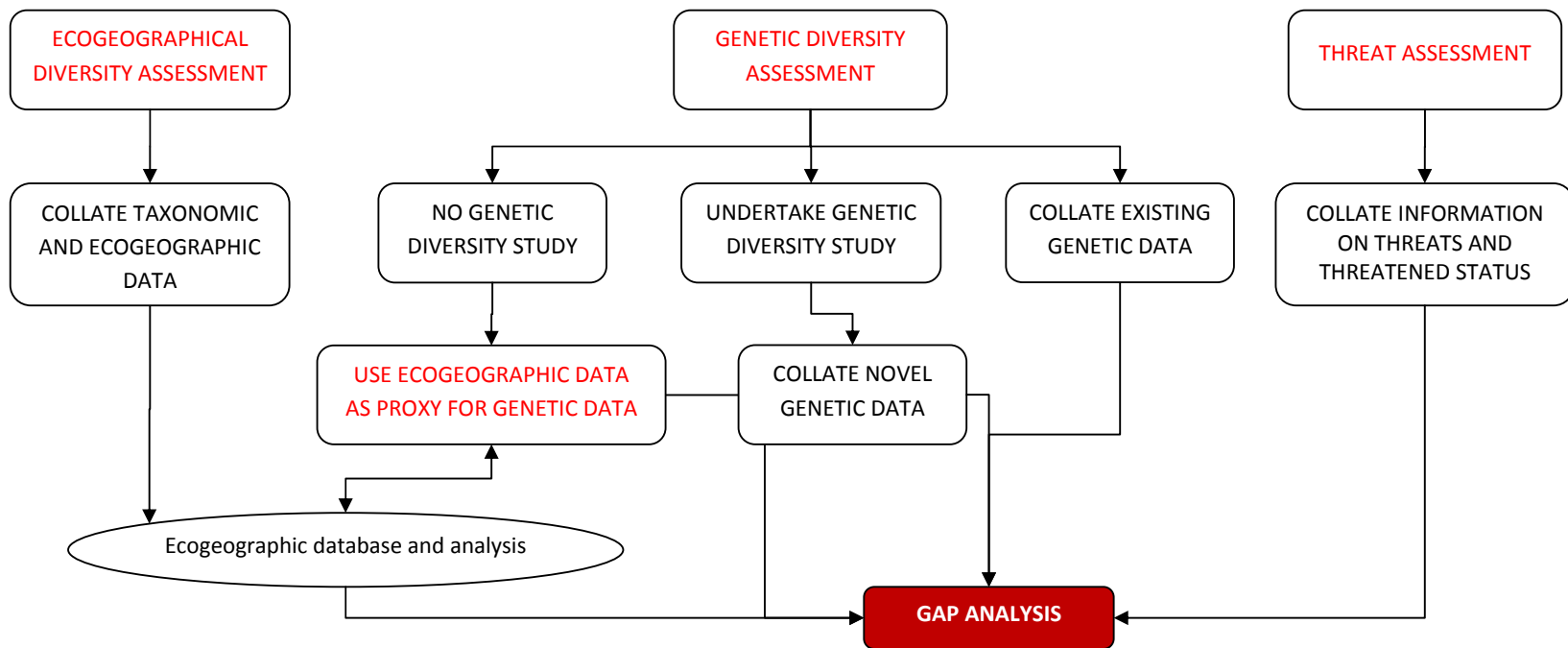


Figure 15. Ecogeographic, genetic and threat assessment aiding gap analysis



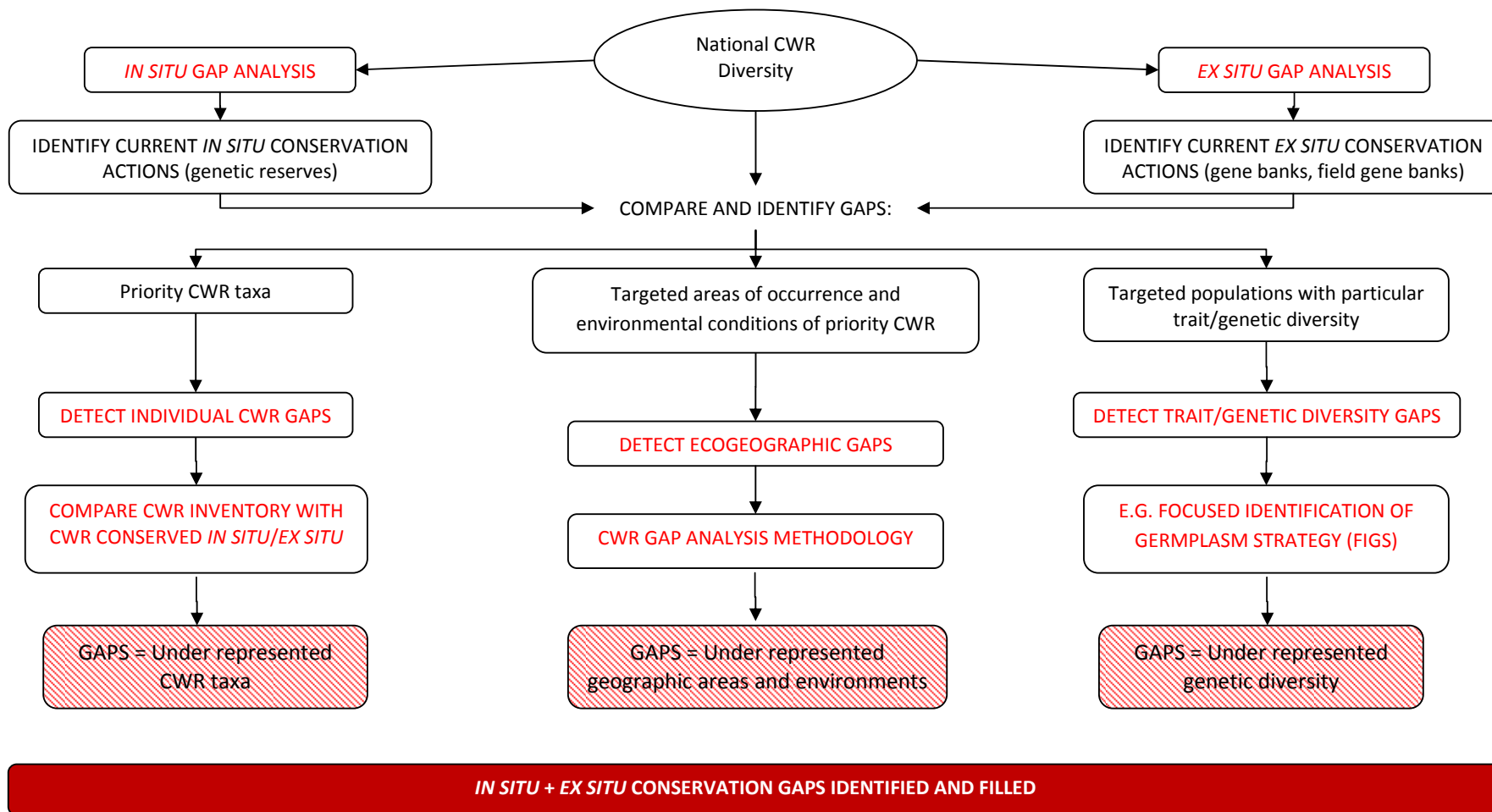


Figure 5. CWR diversity *in situ* and *ex situ* gap analysis methodology

### A.8.2. Methodology

*In situ* and *ex situ* gap analyses can be carried out at different levels depending on the information available.

*Individual CWR level*: whether the target CWR taxa are adequately represented by *ex situ* accessions or active *in situ* conservation.

- (i) *In situ*: Compare CWR taxon diversity with *in situ* activities to detect priority CWR not actively conserved adequately using *in situ* techniques; GAPS = CWR taxa not actively conserved *in situ* (see Box 41).
- (ii) *Ex situ*: Compare CWR taxon diversity with *ex situ* accessions held in gene banks and field gene banks, via direct contact to gene banks or via on-line databases (e.g. EURISCO, GENESYS, Singer), in order to detect CWR not actively conserved adequately using *ex situ* techniques; GAPS = CWR taxa not conserved *ex situ*.

*Ecogeographic level*: whether the whole ecogeographic range of the CWR is represented *in situ/ex situ*. Ecogeographic diversity can be used as an indicator of genetic diversity, the assumption being that the conservation of maximum ecogeographic diversity will result in the conservation of maximum genetic diversity. Characterizing populations according to the environmental conditions in which they grow can also help to identify useful abiotic traits such as extreme temperatures, drought, etc.

- (i) *In situ*: Compare ecogeographic CWR diversity and where it is conserved *in situ* will help target new *in situ* activities. GAPS = CWR ecogeographic areas not already covered by *in situ* activities.
- (ii) *Ex situ*: Compare ecogeographic CWR diversity and where diversity has previously been collected will help target further collections. GAPS = CWR ecogeographic areas where collection has not previously been made, See Figure 6<sup>73</sup>.

---

<sup>73</sup> Bioversity International *et al.* (2009)

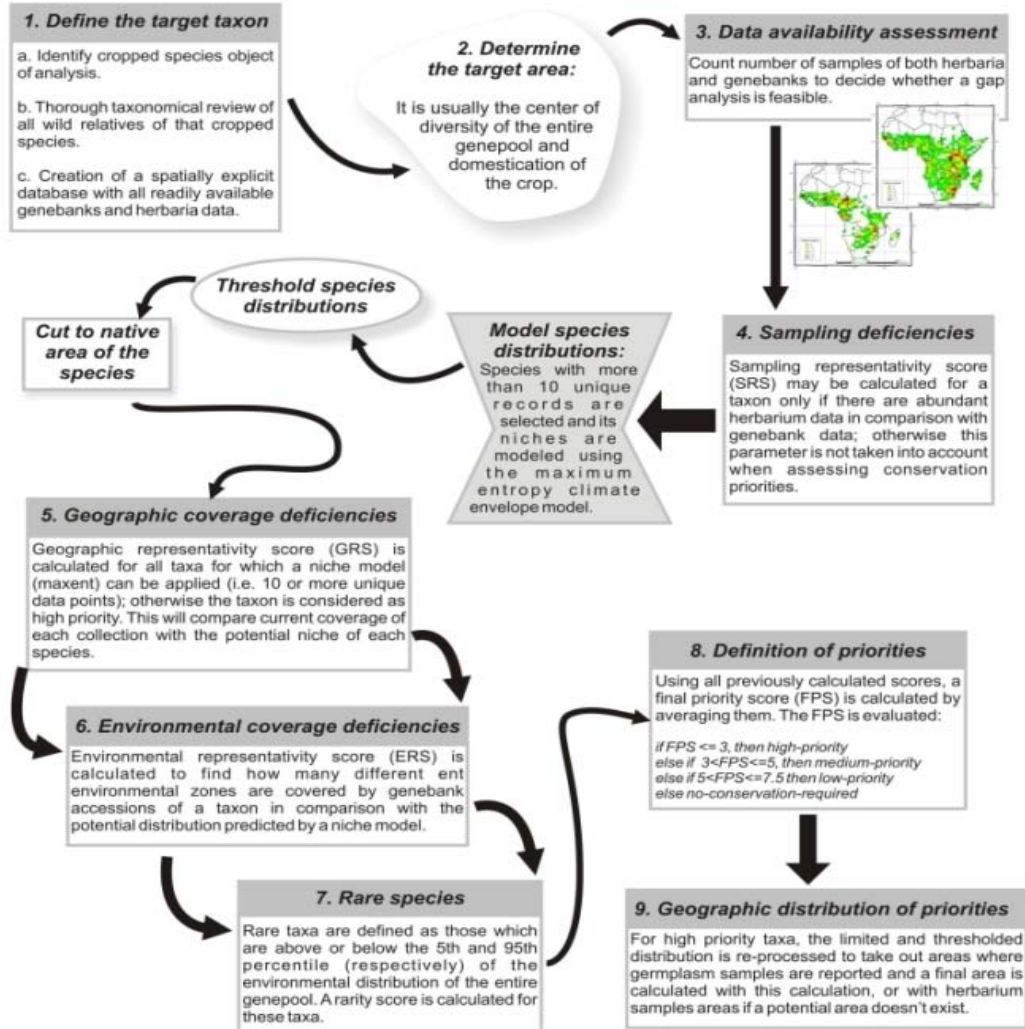


Figure 6. CWR *ex situ* gap analysis methodology at ecogeographic level<sup>74</sup>

*Trait level:* whether specific CWR populations that contain a particular interesting trait (e.g. high gluten content, etc.) are conserved *in situ/ex situ* adequately.

- (i) *In situ:* Compare CWR natural distribution together with trait diversity data and where it is actively conserved will help target new *in situ* activities. GAPS = specific CWR populations with the trait of interest not conserved *in situ*.
- (ii) *Ex situ:* Compare CWR natural distribution together with trait information and where it has been previously collected will help target further collections. GAPS = specific CWR populations with the trait of interest not conserved *ex situ*.

GIS-based predictive characterization can be used to identify those populations that are likely to contain desirable traits (e.g. insect pest resistance). Focused

<sup>74</sup> Ramírez-Villegas J. Gap analysis. Available from: <http://www.slideshare.net/laguanegna/castaneda2010-gapanalysis> [Accessed January 2012].

Identification of Germplasm Strategy (FIGS) is a predictive characterisation technique and can be used in this context. The basic FIGS approach is as follows:

- Compile the geographic distribution of the target CWR;
- Gather the available evaluation data regarding the biotic or abiotic trait of interest and georeference;
- Gather environmental information (e.g. climate, soil, elevation, topography) (see 'Additional materials and resources' for sources of data) and extract environmental data for each CWR accession/population using a GIS software (e.g. DIVA-GIS);
- Utilise the existing characterization and evaluation data to identify sites where required variation exists;
- Produce site profiles identified above in terms of environmental, ecological and any other relevant data;
- Look for similar environmental profiles amongst other sites and develop a sampling strategy using clustering, principal component analysis etc.;
- Identify whether *ex situ* accessions are available or active on-farm conservation is carried out and whether it is necessary to collect *de novo* from the identified sites in order to complete the *ex situ* collection or to target populations for *in situ* conservation.

An alternative FIGS approach can be used to target abiotic traits which do not make use of existing trait evaluation data but is based on collecting information on the environmental conditions most likely to support the adaptive development of the target traits<sup>75</sup>. This approach can be used when insufficient trait evaluation data are available for the analysis.

#### **Box 42. GIS-based predictive characterisation**

Predictive characterisation is a means of identifying CWR *in situ* populations/*ex situ* accessions likely to contain desirable traits (e.g. insect pest resistance). Focused Identification of Germplasm Strategy (FIGS) is a technique of predictive characterisation that can be used for that purpose. It is an innovative approach that brings together information available on PGR and the environments in which they evolved through GIS technology. It combines climatic and ecogeographic information, species distribution data, and distribution of a particular stress (e.g. pest and diseases) for which resistance is being sought, in order to create environmental profiles of the habitats in which a given population (genotype) evolved. The analysis identifies the populations or accessions most likely to contain the desirable adaptive traits. FIGS has been used to successfully identify seven new resistance alleles to powdery mildew (genePm3) from an initial number of 16,089 wheat accessions (see Bhullar *et al.* 2009). The utilization of the FIGS methodology can thus aid breeders' selection in identifying *in situ* populations or *ex situ* accessions of CWR most likely to contain the traits of interest.

Source: MacKay and Street (2004), Bhullar *et al.* (2009)

---

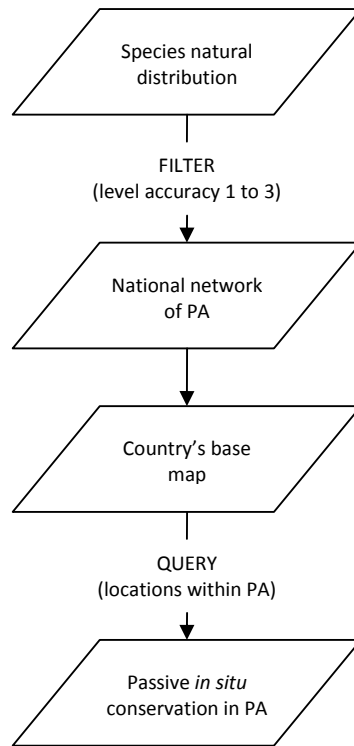
<sup>75</sup> Thormann (2012)

*Genetic level*: whether specific CWR populations that contain genetic diversity of interest (e.g. high genetic diversity) are not conserved *in situ/ex situ*.

- (i) *In situ*. A comparison between CWR natural distribution together with genetic diversity data and which populations are actively conserved will help target new *in situ* activities. GAPS = specific populations with genetic diversity not conserved *in situ*.
- (ii) *Ex situ*. A comparison between CWR natural distribution together with genetic diversity data and where the taxon has been previously collected will help target further collections. GAPS = specific populations with genetic diversity not conserved *ex situ*.

The following should be noted while *in situ* gap analysis is being carried out:

- If the species distribution locations have different levels of accuracy, only the most accurate should be used;
- If there is no digitized information on the distribution of PA or regarding the taxa that occur within them, then species distribution modelling could be performed in order to obtain maps of predicted distribution (Figure 19). Field confirmation should be carried out in order to know which taxa occur within PA. It should be noted that field confirmation needs to consider access permission in formal PA, private land and ethnological important areas (e.g. “sacred forests” or Indian reservations).
- Regardless of the level of *in situ* gap analysis (individual CWR, ecogeographic, trait or genetic level), it should also identify the populations that: (i) do not occur within PA (GAPS = specific populations not conserved in situ), and (ii) do occur in PA but that are only passively protected without any specific management (GAPS = specific populations within PA but not actively conserved in situ) (Figure ).



**Figure 7. Schematic representation of the *in situ* gap analysis process**

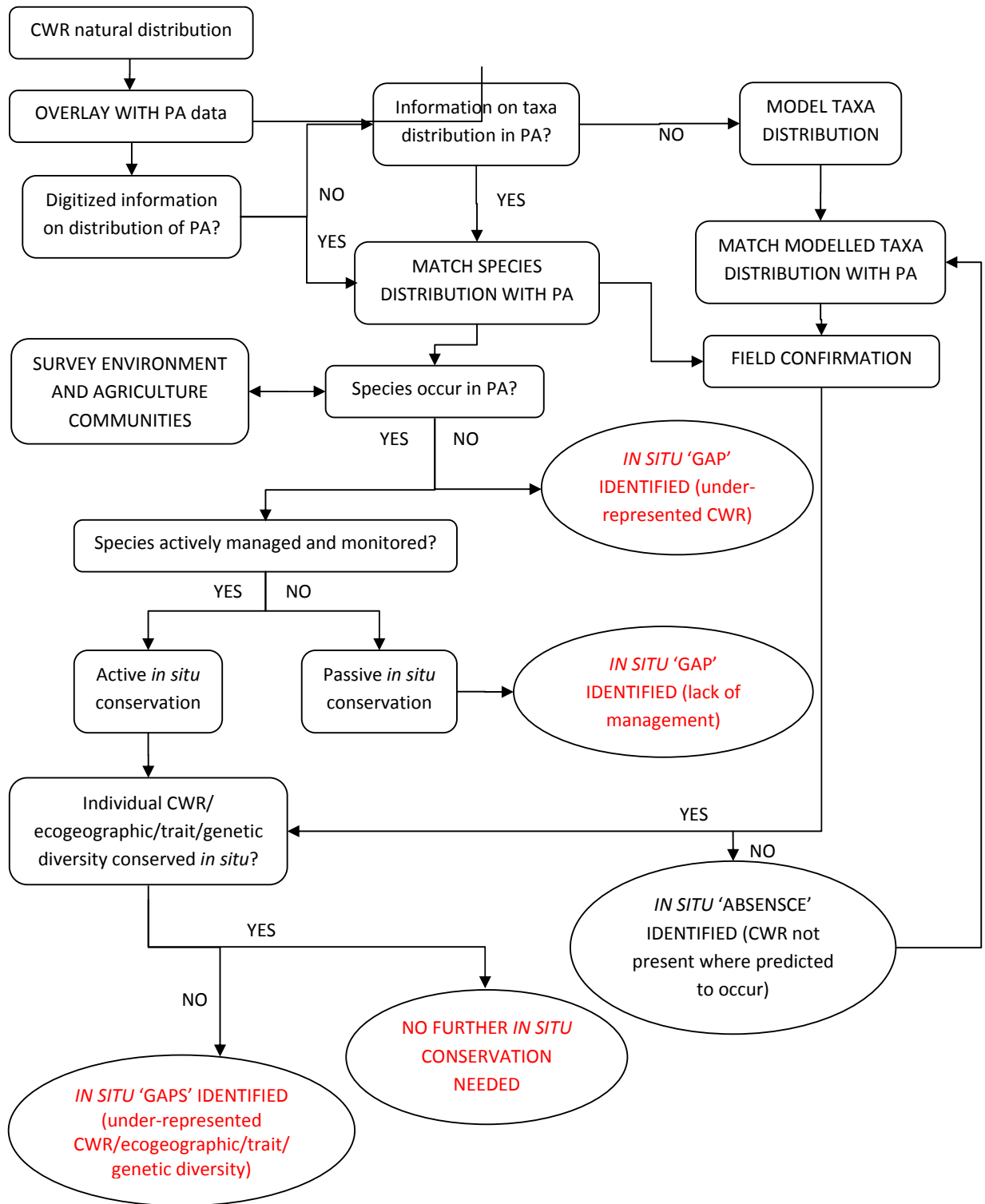


Figure 19. *In situ* gap analysis of CWR diversity

#### **Box 43. Species distribution models**

Species distribution models (SDM) are useful tools to predict potential areas of distribution. They have been commonly used to answer questions related to ecology, evolution and conservation (Elith *et al.* 2006). Regarding conservation, SDM have been employed to aid conservation decisions (e.g. Dockerty *et al.* 2003, Midgley *et al.* 2003), to direct field surveys towards locations where taxa are likely to be found (e.g. Engler *et al.* 2004), to establish baseline information for predicting a species' response to landscape alterations and/or climate change (e.g. Huntley *et al.* 1995, Beaumont and Hughes 2002, Thuiller 2003, Thomas *et al.* 2004, Hijmans and Graham 2006), to identify high-priority sites for conservation (e.g. Araújo and Williams 2000, Loiselle *et al.* 2003).

There is a wide range of methods for modelling species' distribution. These include classification and regression trees (CART) (e.g. Breiman *et al.* 1984), generalized linear models (GLM) (McCullagh and Nelder 1989), generalized additive models (GAM) (Hastie and Tibshirani 1990), climatic envelope models (CEM) (e.g. BIOCLIM) (Busby 1991), Gower-similarity models (e.g. DOMAIN) (e.g. Carpenter *et al.* 1993), artificial neural networks (ANN) (e.g. Mastrotillo *et al.* 1997), ecological niche factor analysis (ENFA) (e.g. Hirzel *et al.* 2001, freely available from <http://www.unil.ch/biomapper>), generalized dissimilarity models (GDM) (e.g. Ferrier 2002), and maximum entropy models (e.g. MaxEnt by Phillips *et al.* 2006, freely available from <http://www.cs.princeton.edu/~schapire/maxent/>).

These models vary in how they model distribution responses, select relevant climatic parameters, define fitted functions for each parameter, weight different parameter contributions, allow for interactions and predict geographic patterns of occurrence (Guisan and Zimmerman 2000, Burgman *et al.* 2005). See Brotons *et al.* (2004), Segurado and Araújo (2004) and Elith *et al.* (2006) for detailed reviews and comparison of existing modelling methods, and Thuiller *et al.* (2005) for discussion on the ecological principles and assumptions of each model as well as their limitations and decisions inherent to the evaluation of these models.

#### **A.8.3. Examples and applied use**

##### **Box 44. Individual CWR gap analysis of *Aegilops* spp.**

Existing geo-referenced passport data associated with 22 *Aegilops* species were used to identify gaps in current conservation and to develop a global conservation strategy for the genus. Sources of taxonomic, ecological, geographic and conservation information included: ICARDA, EURISCO, GRIN and SINGER datasets. The ecogeographic database contained 9866 unique geo-referenced observations collected between 1932 and 2004. Distribution maps as well as predicted distribution using climatic models were obtained and compared in individual taxon conservation gap analyses using ArcGIS and DIVA-GIS. Species priorities were assigned based on *ex situ* conservation status, highest priority given to *Ae. bicornis*, *Ae. comosa*, *Ae. juvenalis*, *Ae. kotschyi*, *Ae. peregrina*, *Ae. sharonensis*, *Ae. speltoides*, *Ae. uniaristata* and *Ae. vavilovii*. Future *ex situ*



collections were recommended, namely in Cyprus, Egypt, Greece, Iran, Israel, Libya, Spain, Syria, Tajikistan, Tunisia, Turkey, Turkmenistan and Uzbekistan.

In addition, patterns of species richness were obtained and five complementary regions of *Aegilops* diversity were identified in west Syria and north Lebanon, central Israel, north-west Turkey, Turkmenistan and south France for *in situ* conservation. Within these areas, 16 IUCN-designated PA were identified as potential sites to establish genetic reserves. However, the most important identified area (on the Syrian/Lebanese border) does not coincide with any existing formal PA, thus, a novel PA needs to be established.

Source: Maxted *et al.* (2008c)



*Aegilops cylindrica* Host, a wild relative of wheat (*Triticum* spp.), in the Erebuni State Reserve (Armenia), a genetic reserve dedicated to the conservation of wild wheat, including *Triticum urartu* Tumannian ex Gandilyan, *T. boeoticum* Boiss., *T. araraticum* Jakubz and *Aegilops* spp. (photo: René Hauptvogel).

#### **A.8.4. List of references used to compile the text**

Araújo MB (1999) Gap Analysis - vantagens e desvantagens para uma avaliação da Rede Natura 2000 em Portugal. Presented to the Iberian Congress of Entomology, Évora, 1999.

Allen CR, Pearlstine LG and Kitchens WM (2001) Modelling viable mammal populations in gap analysis. *Biological Conservation* 99: 135-144.

Balmford A (2003) Conservation planning in the real world: South Africa shows the way. *Trends in Ecology and Evolution* 18: 435-438.

Bhullar NK, Street K, Mackay M, Yahiaoui N and Keller B (2009) Unlocking wheat genetic resources for the molecular identification of previously undescribed functional alleles at the Pm3 resistance locus. *Proceedings of the National Academy of Sciences of the United States of America* 106: 9519-9525.

Biodiversity International, IRRI and CIAT (2009) CWR gap analysis methodology. Available from: <http://gisweb.ciat.cgiar.org/GapAnalysis/?p=139> [Accessed January 2012].

Breiman L, Friedman JH, Olshen RA and Stone CJ (1984) *Classification and regression trees*. Wadsworth International Group, Belmont, CA.

- Brooks TM, Bakarr MI, Boucher T, da Fonesca GAB, Hilton-Taylor C and Hoekstra JM (2004) Coverage provided by the global PA system: is it enough? *Bioscience* 54: 1081-1091.
- Brotans L, Thuiller W, Araújo MB and Hirzel AH (2004) Presence-absence versus presence-only modelling methods for predicting bird habitat suitability. *Ecography*, 27: 437-448.
- Burgman M, Lindenmayer DB and Elith J (2005) Managing landscapes for conservation under uncertainty. *Ecology*, 86: 2007-2017.
- Busby JR (1991) "BIOCLIM - a bioclimatic analysis and prediction system." In: Margules CR and Austin MP (Eds) *Nature Conservation: Cost Effective Biological Surveys and Data Analysis*. Canberra: CSIRO. pp. 64-68.
- Carpenter G, Gillison AN and Winter J (1993) DOMAIN: a flexible modelling procedure for mapping potential distributions of plants and animals. *Biodiversity and Conservation*, 2: 667-680.
- Dietz RW and Czech B (2005) Conservation deficits for the continental United States: an ecosystem gap analysis. *Conservation Biology* 19: 1478-1487.
- Dockerty T, Lovett A and Watkinson A (2003) Climate change and nature reserves: examining the potential impacts, with examples from Great Britain. *Global Environmental Change*, 13: 125-135.
- Eken G, Bennun L, Brooks TM, Darwall W, Fishpool LDC, Foster M, Knox D, Langhammer P, Matiku P, Radford E, Salaman P, Sechrest W, Smith ML, Spector S and Tordoff A (2004) Key biodiversity areas as site conservation targets. *BioScience* 54: 1110-1118.
- Elith J, Graham CH, Anderson RP, Dudík M, Ferrier S, Guisan A, Hijmans RJ, Huettmann F, Leathwick JR, Lehmann A, Li J, Lohmann LG, Loiselle BA, Manion G, Moritz C, Nakamura M, Nakazawa Y, McC. Overton J, Peterson AT, Phillips SJ, Richardson K, Scachetti-Ferreira R, Schapire RE, Soberón J, Williams S, Wisz MS and Zimmermann NE (2006) Novel methods improve prediction of species' distributions from occurrence data. *Ecography* 29: 129-151.
- Ferrier S (2002) Mapping spatial pattern in biodiversity for regional conservation planning: where to from here? *Systematics Biology*, 51: 331-363.
- Guisan A and Zimmermann NE (2000) Predictive habitat distribution models in ecology. *Ecological Modelling*, 135: 147-186.
- Hastie T and Tibshirani R (1990) *Generalised additive models*. London: Chapman and Hall.
- Hirzel A, Hausser J and Perrin N (2001) *Biomapper 1.0*. Lausanne, Laboratory for Conservation Biology. Available from: <http://www.unil.ch/biomapper> [Accessed July 2008].
- Ingram GB and Williams JT (1993) Gap analysis for *in situ* conservation of crop gene pools: implications of the Convention on Biological Diversity. *Biodiversity Letters*, 1(5): 141-148.
- Langhammer PF, Bakarr MI, Bennun LA, Brooks TM, Clay RP, Darwall W, De Silva N, Edgar GJ, Eken G, Fishpool LDC, Fonseca GAB, Foster MN, Knox DH, Matiku P, Radford EA, Rodrigues ASL, Salaman P, Sechrest W, and Tordoff AW (2007) Identification and gap analysis of key biodiversity areas: targets for


- comprehensive protected area systems. Best Practice Protected Area Guidelines Series 15. IUCN, Gland, Switzerland.
- Lipow SR, Vance-Borland K, St. Clair JB, Henderson J and McCain C (2004) Gap analysis of conserved genetic resources for forest trees. *Conservation Biology* 18(2): 412-423.
- Mackay MC and Street K (2004). "Focused identification of germplasm strategy—FIGS." In: Black CK, Panozzo JF and Rebetzke GJ (Eds) *Cereals 2004. Proceedings of the 54th Australian Cereal Chemistry Conference and the 11th Wheat Breeders' Assembly, 21-24 September 2004, Canberra, Australian Capital Territory*. Royal Australian Chemical Institute, Melbourne. pp 138-141.
- Margules CR (1989) Introduction to some Australian developments in conservation evaluation. *Biological Conservation* 50: 1-11.
- Margules CR and Pressey RL (2000) Systematic conservation planning. *Nature* 405(6873): 243-253.
- Margules CR, Nicholls AO and Pressey PL (1988) Selecting networks of reserves to maximize biological diversity. *Biological Conservation*, 43: 63-76.
- Mastrorillo S, Lek S, Dauba F and Belaud A. (1997) The use of artificial neural networks to predict the presence of small bodied fish in a river. *Freshwater Biology*, 38: 237-246.
- Maxted N, Dulloo E, Ford-Lloyd BV, Iriondo JM and Jarvis A (2008b) Gap analysis: a tool for complementary genetic conservation assessment. *Diversity and Distributions* 14: 1018-1030.
- Maxted N, White K, Valkoun J, Konopka J and Hargreaves S (2008c) Towards a conservation strategy for *Aegilops* species. *Plant Genetic Resource: Characterization and Utilization* 6(2): 126-141.
- McCullagh P and Nelder JA (1989) *Generalized linear models*. London: Chapman & Hall.
- Midgley GF, Hannah L, Millar D, Thuiller W and Booth A (2003) Developing regional and species-level assessments of climate change impacts on biodiversity in the Cape Floristic Region. *Biological Conservation*, 112: 87-97.
- Noss R and Cooperrider A (1999) "Gap analysis as applied conservation biology." In: *The best of Gap. A compilation of the best of the Gap Analysis Bulletin*. U.S. Department of the Interior and U.S. Geological Survey.
- Phillips SJ, Anderson RP and Schapire RE (2006) Maximum entropy modelling of species geographic distributions. *Ecological Modelling*, 190: 231-259.
- Riemann H and Ezcurra E (2005) Plant endemism and natural PAs in the peninsula of Baja California, Mexico. *Biological Conservation* 122: 141-150.
- Rodrigues ASL, Andelman SJ, Bakarr MI, Boitani L, Brooks TM, Cowling RM, Fishpool LDC, Fonseca GAB, Gaston KJ, Hoffmann M, Long JS, Marquet PA, Pilgrim JD, Pressey RL, Schipper J, Sechrest W, Stuart SN, Underhill LG, Waller RW, Watts MEJ and Yan X (2004) Effectiveness of the global protected area network in representing species diversity. *Nature* 428: 640-643.
- Segurado P and Araújo MB (2004) An evaluation of methods for modelling species distributions. *Journal of Biogeography* 31: 1555-1568.


Thormann, I. (2012) Applying FIGS to crop wild relatives and landraces in Europe. *Crop wild relative* 8: 14–16.


Thuiller W, Lavorel S, Araújo MB, Sykes MT and Prentice IC (2005) Climate change threats to plant diversity in Europe. *The Proceedings of the National Academy of Sciences*, 102 (23): 8245-8250.


### A.8.5. Additional materials and resources


#### Methodological references:

 Jarvis J, Ramirez J, Castañeda N, Gaiji S, Guarino L, Tobón H and Amariles D (2009) Value of a coordinate: geographic analysis of agricultural biodiversity. *Proceedings of TDWG*. Available from: <http://www.tdwg.org/proceedings/article/view/555> [Accessed March 2012]. (abstract)

 Ramírez-Villegas J, Khoury C, Jarvis A, Debouck DG and Guarino L (2010) A gap analysis methodology for collecting crop genepools: a case study with *Phaseolus* beans. *PLoS ONE* 5(10): e13497. doi:10.1371/journal.pone.0013497.


 Magos Brehm and Maxted N (2011) *In situ* and *ex situ* gap analysis: overview. Second training workshop "Conservation for enhanced utilization of crop wild relative diversity for sustainable development and climate change mitigation", Beijing (China). Organised by the University of Birmingham and financed by the Department for Environment, Food and Rural Affairs (DEFRA, UK) and by the Chinese Ministry of Agriculture. 11-13 January.


 Jarvis A, Ramírez J, Castañeda N, Hijmans R and van Etten J (2010) Gap analysis. Available from: <http://www.slideshare.net/laguanegna/castaneda2010-gapanalysis> [Accessed January 2012].

 Ramírez J and Jarvis A (2009) Diversidad tropical: conservación y desarrollo. Available from: <http://www.slideshare.net/CIAT/julian-r-diversidad-tropical-conservacion-y-desarrollo-2488421> [Accessed January 2012].

WW  
W The Gap Analysis site : <http://gisweb.ciat.cgiar.org/GapAnalysis/>

#### Examples of CWR gap analysis:

 Castañeda N, Jarvis A and Ramírez J (2011) Nuestros tomates silvestres: ¿cuáles son y dónde buscarlos? Taller internacional: El tomate Silvestre en el mejoramiento genético de especies cultivadas frente al cambio climático. 12 May, Chile. Available from: <http://www.slideshare.net/CIAT/julian-r-diversidad-tropical-conservacion-y-desarrollo-2488421> [Accessed March 2012]. (in Spanish)


 Greene SL, Afonin A and Dzyubenko N (2011) Crop wild relatives of *Medicago* in Russia and neighbouring countries: gap analysis for effective


conservation. Symposium “Towards the establishment of genetic reserve for crop wild relatives and landraces in Europe”. 13-16 September, Funchal, Madeira.


 Jarvis A, Ramírez J, Castañeda N, Hijmans R and van Etten J (2010) Gap analysis. Available from: <http://www.slideshare.net/laguanegna/nora-c-gap-analysis-focused-on-acutifolii-and-rugosi-sections> (focused on Acutifolii and Rugosi sections)


WW  
W Examples of CWR gap analyses (*Cajanus*, *Cicer*, *Eleusine*, *Hordeum*, *Lens*, *Pennisetum*, *Phaseolus*, *Sorghum*, *Triticum* and *Aegilops*, *Vicia*, *Vigna*, *Zea* genepools). Available at: <http://gisweb.ciat.cgiar.org/GapAnalysis/?cat=5>


#### Focused Identification of Germplasm Strategy (FIGS):


 Bari A, Street K, Mackay M, Endresen DTF, De Pauw E and Amri A (2012) Focused identification of germplasm strategy (FIGS) detects wheat stem rust resistance linked to environmental variables. *Genetic Resources and Crop Evolution*. [doi:10.1007/s10722-011-9775-5](https://doi.org/10.1007/s10722-011-9775-5)


 El Bouhssini M, Street K, Amri A, Mackay M, Ogbonnaya FC, Omran A, Abdalla O, Baum M, Dabbous A and Rihawo F (2011) Sources of resistance in bread wheat to Russian wheat aphid (*Diuraphis noxia*) in Syria identified using the Focused Identification of Germplasm Strategy (FIGS). *Plant Breeding* 130(1): 96-97.

 Endresen DTF, Street K, Mackay M, Bari A, Amri A, De Pauw E, Nazar K and Yahyaoui A (2012) Sources of resistance to stem rust (Ug99) in bread wheat and durum wheat identified using Focused Identification of Germplasm Strategy (FIGS). *Crop Science* 52(2): 764-773.

 Mackay M (2011) Surfing the Genepool. The Effective and Efficient Use of Plant Genetic Resources. Doctoral Thesis. Swedish University of Agricultural Sciences. Available from: [http://pub.epsilon.slu.se/8439/1/%5C%5Ccifs3-1.ad.slu.se%5Cusers1%5Clenartw%5CDesktop%5Cmackay\\_m\\_11115.pdf](http://pub.epsilon.slu.se/8439/1/%5C%5Ccifs3-1.ad.slu.se%5Cusers1%5Clenartw%5CDesktop%5Cmackay_m_11115.pdf) [Accessed January 2012].


 Endresen DTF, Street K, Mackay M, Bari A and De Pauw E (2011) Predictive association between biotic stress traits and eco-geographic data for wheat and barley landraces. *Crop Science* 51(5): 2036-2055.

 Endresen DTF (2011) Utilization of Plant Genetic Resources: A Lifeboat to the Gene Pool. PhD dissertation defence. Available at: <http://www.slideshare.net/DagEndresen/a-lifeboat-to-the-gene-pool-phd-defence-20110331> [Accessed December 2011].


 Mackay M, Street K, Zuev E, Bhullar NK, El Bouhssini M, Kanopka J and Mitrofanova O (2009). Towards more efficient mining of genetic variation in *ex situ* collections. ITMI / COST Workshop, Clermont-Ferrand, France. Available from: <http://www.slideshare.net/vanessaalam/amman-workshop-3-m-mackay> [Accessed January 2012].

WW Trait mining website: <http://code.google.com/p/trait-mining/>

W

 R-package GapAnalysis available from: [http://r-forge.r-project.org/R/?group\\_id=645](http://r-forge.r-project.org/R/?group_id=645) [Accessed January 2012].

Biodiversity occurrence data (ex situ sources):

 Dias S, Arnaud E and Dulloo E (2010) Info for food – EURISCO and promoting agrobiodiversity use. Symposium “Towards the establishment of genetic reserve for crop wild relatives and landraces in Europe”. 13-16 September, Funchal, Madeira.

WW EURISCO (on-line gene bank databases):  
W [http://eurisco.ecpgr.org/home\\_page/home.php](http://eurisco.ecpgr.org/home_page/home.php)

WW CGIAR System-wide Information Network for Genetic Resources  
W (SINGER): <http://singer.cgiar.org/>

WW Germplasm Resources Information Network (GRIN): <http://www.ars-grin.gov/>  
W

WW Genesys – Gateway to Genetic Resources: <http://www.genesys-pgr.org/>  
W

Biodiversity occurrence data:

WW Global Biodiversity Information Facility: <http://www.gbif.org/>  
W

WW Inter-American Biodiversity Information Network (IABIN):  
W <http://www.oas.org/en/sedi/dsd/iabin/>

Environmental data:

WW Bioclimatic variables: WorldClim – Global Climate Data:  
W <http://www.worldclim.org/>


WW Soil: World Soil Information: <http://www.isric.org/data/data-policy>  
W

WW Topography: The CGIAR Consortium for Spatial Information (CGIAR-  
W SCI) [srtm.csi.cgiar.org](http://srtm.csi.cgiar.org)

WW Other: GeoNetwork - <http://www.fao.org/geonetwork/srv/en/main.home>  
W



Gazetteers and other ways of searching places names:

 Chambers (1988) Chambers World Gazetteer: An A-Z of Geographical Information. 5th edition. Larousse Kingfisher Chambers, London.





 Times Books (1999) Atlas of the World, ed. 10. Times Books, London.

WW Google Maps: <http://maps.google.com>  
W

WW BioGeomancer: (<http://www.biogeomancer.org/software.html>)  
W

- WW  
W GeoNames: <http://www.geonames.org/>
- WW  
W Getty Thesaurus of Geographic Names  
([http://www.getty.edu/research/conducting\\_research/vocabularies/tgn/](http://www.getty.edu/research/conducting_research/vocabularies/tgn/))
- WW  
W Global Gazetteer Version 2.2 (<http://www.fallingrain.com/world/>;  
Falling Rain Genomics, 2010)
-  Google Earth: <http://www.google.com/earth/index.html>
-  GEOLocate: <http://www.museum.tulane.edu/geolocate/>

### Modelling species distribution:

-  Castañeda N (2009) Introducción al modeliamiento de la distribución de especies. Biosafety in LAC, 10 November, CIAT, Cali, Colombia. Available from: <http://www.slideshare.net/laguanegna/castaneda2009-modelamiento-distribucion-especies-2477560> [Accessed March 2012]. (in Spanish)
-  Ecological niche factor analysis (ENFA): <http://www.unil.ch/biomapper>
-  MaxEnt (predictive distribution software, tutorials, documentation, discussion forum): <http://www.cs.princeton.edu/~schapire/maxent/> (freely available), <http://homepages.inf.ed.ac.uk/lzhang10/maxent.html> (MaxEnt tutorials and related papers)
-  Open Modeller (ecological niche modelling library to model species distribution with various algorithms): <http://openmodeller.sourceforge.net/> (freely available)

## A.9. Establishment of *in situ* conservation goals

### A.9.1. Overview

#### *What are the in situ conservation goals of a National management plan for CWR conservation?*

A *National management plan for CWR conservation* aims in part to establish a national network of *in situ* conservation sites where long-term active conservation (in order to safeguard their genetic diversity) and sustainable use of CWR is carried out as a contribution to national, regional and global food security. Active *in situ* conservation is backed-up with the periodic resampling of CWR populations for *ex situ* collections, which also helps promote sustainable exploitation.

The establishment of *in situ* conservation goals for national CWR diversity involves five main steps: (i) review of *in situ* conservation gaps, (ii) preliminary selection of *in situ* CWR conservation sites, (iii) incorporation of threat data into the preliminary site selection, and (iv) provisional selection of sites for the target CWR.

*In situ* CWR conservation sites may be set up for individual or multiple CWR taxa. Sites that are established for the conservation of more than one taxon has obvious advantages in terms of the use of limited conservation resources; however, it will not always be possible to establish multi-CWR sites because some priority taxa may only occur in sites where no other priority CWR are found. However, the balance between whether to establish single or multi-CWR *in situ* CWR conservation sites will ultimately depend on the financial and human resources available for and allocated to CWR conservation. The resources dedicated to conservation, and especially to the conservation of PGR, are a crucial limitation to the development of targeted actions and management plans that permit the efficient conservation and utilization of CWR.

Before beginning to plan the national network of CWR *in situ* CWR conservation sites, gaps in current *in situ* conservation of CWR should be identified and taken into consideration (see section A8, 'Gap analysis of priority CWR'). When no *in situ* CWR conservation activities exist at national level, a preliminary selection of genetic reserves should be carried out based solely on the results of the ecogeographic and genetic diversity analysis of priority taxa. When *in situ* conservation activities do exist (they are likely to be passive—in other words, populations of CWR which occur in protected areas but which are not actively managed to maintain their genetic diversity), a preliminary selection of sites should be carried out based on the results of the gap analysis, combined with the ecogeographic and genetic diversity analysis.

When selecting sites for inclusion in the genetic reserve network, it is critical to take into account potential threats to the sites and/or CWR populations occurring at the sites. Threats may be wide-ranging and can include those that are the direct result of human actions (e.g., changes in land use or site management) to those that are the indirect result of human actions which are largely out of the control of those responsible for the management of the site (e.g., the environmental effects of climate change or catastrophic events such as floods or landslides). Given



knowledge of land ownership, use and management, combined if possible with an analysis of potential natural threats affecting the sites (e.g., through climate modelling), a pragmatic approach has to be taken giving priority to those sites whose habitat suitability for the target CWR is predicted not to be altered significantly in the medium to long term.

The establishment of *in situ* CWR conservation sites will often occur within existing protected areas (PA), in which case the PA management plan is amended to facilitate the conservation of the target CWR's genetic diversity. The reasons being: (a) these sites already have an associated long-term conservation ethos and are less prone to hasty management changes associated with private land or roadside (where conservation value and sustainability is not a consideration), (b) it is relatively easy to amend the existing site management to facilitate genetic conservation of CWR species, and (c) it means creating novel conservation sites can be avoided, so the possibly prohibitive cost of acquiring previously non-conservation managed land is avoided<sup>76</sup>. Therefore often the simplest, most practical way forward in economic and political terms is for countries to locate *in situ* CWR conservation sites in existing protected areas as genetic reserves. It is also thought that the establishment of genetic reserves is likely to provide at least indirect benefit to local people and so is also likely to engender their support.

It is important to note that the vast majority of PAs in any country are likely to contain some CWR populations; however, these PAs have probably been established to target specific landscapes, habitats or fauna, not CWR diversity. Therefore, in most cases the management of CWR within existing PAs is passive (i.e., without any formal management or monitoring plan<sup>77</sup>). Thus, if individual CWR populations decline or disappear entirely, it might pass unnoticed by the PA manager. If, on the other hand, an existing PA is provided with the designation of a 'national CWR genetic reserve', the management plan should be amended to integrate the genetic conservation of CWR populations present so that positive management action is triggered before any deleterious factor could impact on the CWR populations.

However, the common practice of locating genetic reserves within existing PA may be questioned because: (a) CWR are found both within and outside of current PA networks so if the goal is to conserve the full range of CWR genetic diversity then it is unlikely the full range of genetic diversity will be present only within existing PA, (b) CWR are often found in disturbed, pre-climax plant communities, anthropogenic environments and these are rarely designated as PA (PA more commonly being established to conserve pristine habitats or ecosystems, or rare or threatened taxa), (c) countries vary markedly in the representative coverage of PA and coincidentally countries with high levels of priority CWR per unit area (e.g. Lebanon, Israel, Greece, Portugal, Azerbaijan, Bulgaria, Syria and Turkey) also tend to be the countries with poorer representative coverage of PA, and (d)

---

<sup>76</sup> Maxted *et al.* (2008e)

<sup>77</sup> Passive *versus* active conservation. Passive conservation means that a species and the genetic diversity within it is not being monitored and managed, while active conservation is when a species and the genetic diversity within it is efficiently conserved through long-term monitoring and management of populations. An example of passive conservation is when a particular taxon occurs within a PA but without any formal conservation or management plan.

establishing CWR genetic reserves requires close collaboration between agrobiodiversity and PA conservationists but in too many countries the two communities work independently without meaningful collaboration and so there is no administrative route for genetic reserve establishment.

CWR *in situ* conservation outside of existing PA is a possible yet until now largely underexplored alternative to formally establishing genetic reserves. Suitable sites may include roadsides, field margins, orchards and even fields managed using traditional agro-silvicultural practices. In each case of these cases the sites are not managed for biodiversity conservation, and the occurrence of CWR populations is purely incidental. If these sites are to be considered suitable for sustainable conservation, the management they currently receive and that has permitted the existence of a healthy CWR population must be consistent over an extended time frame. Examples of the additional threats faced by non-protected area sites include: the widening of roads, the scrubbing out of hedgerows or orchards, cutting of roadside verges at the wrong time of the year, the introduction of herbicides rather than physical weed control, or even the physical control of weeds earlier in the season. To ensure the long-term survival of the CWR population it would be advisable to reach a management agreement between the CWR conservationists and the non-conventional protected area site owner and / or manager to ensure that current site management is maintained and CWR diversity negatively impacted. As by definition the areas outside PAs are primarily managed for reasons other than conservation, the management interventions at the site are likely to be minimal; it may simply consist of maintaining the current management and agreeing not to make significant changes to the site management without discussion with the conservation agency. The latter will need however to routinely monitor the site in order to ensure efficient management of the target CWR populations. Thus informal *in situ* conservation offers an opportunity to conserve populations or even taxa that may otherwise not be conserved and it obviously is a clear way of integrating agrobiodiversity conservation into normal community activities – the local community however will need to engage with the conservation at an early stage and on a continuing basis.

Therefore, *in situ* conservation of CWR should be planned both inside and outside of PA. There will be added conservation value to genetic reserves and informal CWR management sites if their overall management is coordinated and organised into an *in situ* CWR network. National networks could themselves contribute to regional and global CWR networks that together maximise global, regional and national CWR diversity conservation. In turn the sites and networks should be linked to systematic *ex situ* conservation as a back-up for the *in situ* conservation but also as a means of promoting greater sustainable exploitation of the conserved CWR resource.

### **A.9.2. Methodology**

- (i) Review of *in situ* conservation gaps. *In situ* conservation gaps that resulted from the *in situ* gap analysis should be the foundation of the planning of the national *in situ* CWR network of genetic reserves and informal CWR management sites to conserve priority CWR diversity (see Section 8).

(ii) Preliminary selection of *in situ* CWR conservation sites.

- *In situ* CWR conservation sites. A network of genetic reserves and informal CWR management sites can be established based on the minimum number of locations that contain the maximum sample of CWR diversity, either by: (i) identifying CWR ‘hotspots’ (areas with high CWR richness) or (ii) by identifying the minimum number of sites needed to conserve all priority CWR as identified using an iterative process of complementarity analysis<sup>78,79</sup>. Where the sites overlap with existing PA genetic reserves would usually be established and where sites do not overlap with existing PA then informal CWR management sites could be established or novel PA established.
- ‘Hotspot’ analysis: identifies one or more locations that have significantly higher levels of CWR diversity than other locations and which together complement each other in terms of maximising CWR diversity inclusion (i.e. two CWR-rich sites could be identified that contain the exact same CWR, therefore it would not be efficient to actively conserve both sites). Having made this point, where genetic diversity within CWR is considered, it may be worth conserving both or multiple sites containing an identical array of CWR taxa if it is known or predicted by ecogeographic and/or genetic diversity analysis that the samples of genetic diversity contained in each site complements rather duplicates an individual site’s genetic diversity. ‘Hotspot’ analysis can be carried out using DIVA-GIS (<http://www.diva-gis.org/>).
- *Complementarity analysis*: identifies the minimum number of sites needed to conserve all priority CWR. The analysis is based on the division of the target area into grid squares (the grid square size is set relative to the overall map scale). The first selected grid square is the area that contains the highest concentrations of the target CWR and the second selected grid square is the one with the highest concentrations of CWR not present in the first selected grid square. This selection process is repeated until the selection of further grid squares would only duplicate taxa already included in the previously selected ones<sup>69, 70</sup>. Note that some grid squares may not include existing protected area so informal CWR management sites may be established outside of the PA network<sup>80</sup> or novel PA designated. Complementarity analysis can be carried out using DIVA-GIS (<http://www.diva-gis.org/>).

Using both of these approaches, the most common CWR are likely to be duplicated in the selected sites. With the goal of maximising the conservation of genetic diversity, a certain level duplication of CWR taxa is essential to ensure maximum genetic diversity representation, as long as the sites duplicating taxa have complementary genetic diversity. This approach can be used to identify diverse and complementary areas regarding other types of data (e.g. genetic or trait diversity), or used to

---

<sup>78</sup> Rebelo (1994a, 1994b)

<sup>79</sup> Rebelo (1992)

<sup>80</sup> Maxted et al. (2008e)

refine the first complementarity analysis based on geographic data. Two areas may have the same number of CWR (hence both are priorities for conservation), but the CWR in one area may be genetically similar to existing sites while in the second area they may be very different, so the second site would be selected.

Complementarity analysis is recommended over the hotspot approach because it allows the establishment of a network of *in situ* conservation sites that covers most (if not all) target CWR.

- Single-CWR conservation sites. If we look at particular traits/genetic diversity or even ecogeographic diversity, then the multi-CWR conservation site approach is unlikely to broadly represent the diversity for each CWR, meaning that we would need to either look at a single CWR level and choose the sites that are more diverse or use a combination of the single and multi-CWR conservation site approaches. The main objective for setting up an *in situ* conservation site is to ensure that maximum genetic diversity of the target CWR gene pool is captured in the system. Therefore, if financial and human resources are available, a single-CWR site for exceptionally important CWR population could be established based on geographic location or other types of data (e.g. particular traits or genetic diversity, ecogeographic diversity data). It is likely that if an effective informal *in situ* conservation site is established the running costs would be less than a more formal genetic reserve, so increasing the justification for single CWR targeted conservation.

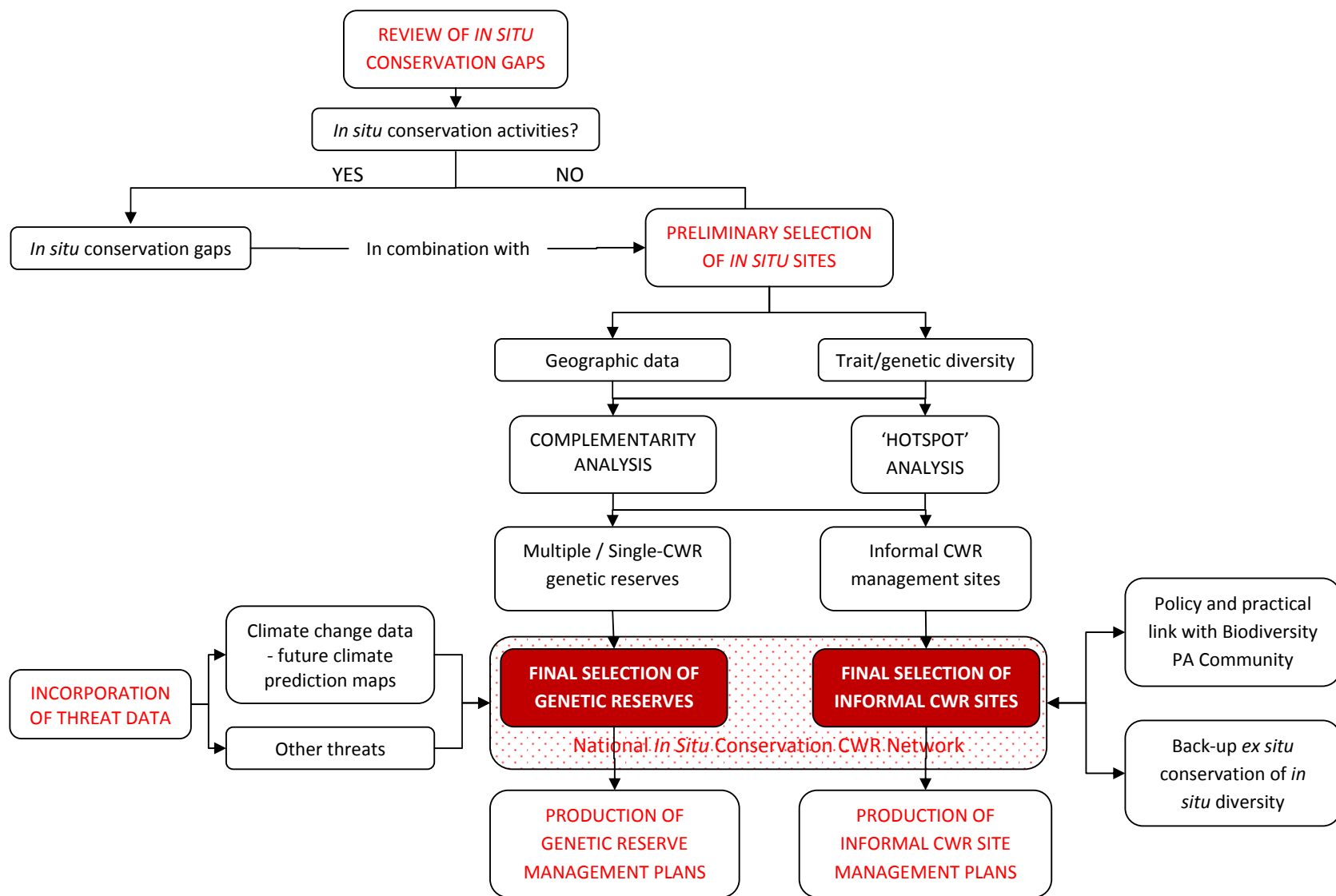


Figure 80. Establishment of *in situ* conservation goals

*Complementarity analysis*: can be used to identify the minimum number of sites needed to conserve all particular traits/genetic/ecogeographic diversity of a particular CWR within the minimum number of sites. The precise number of in situ conservation sites where the CWR is conserved to ensure maximum diversity will vary from species to species and is dependent on the distribution of diversity (trait/genetic/ecogeographic) within the CWR. To establish this number there is a need to review the intra-species pattern of diversity and the relative diversity found within and between CWR populations. However, this does require possible extensive sampling of CWR populations and more in-depth studies. If such studies have not been undertaken or resources are not available to carry out such studies, then it has been recommended that five CWR populations are conserved from the most ecogeographically diverse sites to maximise genetic diversity conservation<sup>81</sup>.

This is not taking account of the fact that some of the exceptionally important CWR may occur in the sites selected on the basis of the taxon level analysis. It is not a case of single v. multi-taxon reserves – a CWR GR network may contain both, or all multi-taxon reserves but with particular emphasis on some taxa that are considered to be more important or possibly more threatened than others.

- (iii) Incorporation of threat data on the preliminary site selection. Threat, as outlined above, can in the CWR context be assessed at two level, the CWR themselves (commonly assessed using Red List criteria) and the potential site where the CWR are to be conserved. CWR threat assessment has already been considered in earlier sections and taken into consideration when establishing conservation priorities, so here when considering the establishment of *in situ* conservation sites, the site itself should be assessed for inherent threats and its long-term suitability for CWR conservation. The threats maybe split into known (e.g. plans to develop the area and urbanise the potential PA site) and potential (e.g. predicted climate change impact on potential PA site) threats. The former should be search for, potential impact estimated and considered when making the decision over whether to proceed with the site. While the latter are more nebulous, are likely to require species distribution modelling research by the conservation team to select those areas less affected, hence ensuring the long-term preservation of CWR. Climate prediction maps, whenever available, can be used, as well as knowledge on existing threats affecting sites, but it must be acknowledged that estimating potential threats to a site is still a relatively new science.
- (iv) Provisional selection of *in situ* conservation sites. The provisional selection of *in situ* conservation sites is the result of the screening of the preliminary selection considering information site threat assessment (e.g. climate change), land use, ownership, protection status, local acceptance/involvement and other possible socio-political issues, such as site managers being unwilling to modify site management to facilitate

---

<sup>81</sup> Lawrence and Marshall (1997).

CWR genetic conservation, which might impact the conservation sustainability and practical implementation of CWR conservation at the site. It is recommended that rather than aim for a fixed number of *in situ* conservation sites the potential sites are ranked so that if one site becomes impossible there is an obvious replacement or if further resources become available at a later date the potential additional sites are suggested.

The well balanced set of *in situ* conservation sites will contain a mix of genetic reserves established in existing PA, informal CWR management sites and possibly even novel PA established to contain genetic reserves. Each of these will together form the National *In Situ* Conservation CWR Network that should be managed as a coherent whole with links to non-CWR PA conservation and routine back-up *ex situ* conservation of CWR diversity.



Erebuni State Reserve (Armenia), a genetic reserve dedicated to the conservation of wild wheat, including *Triticum urartu* Tumannian ex Gandilyan, *T. boeoticum* Boiss., *T. araraticum* Jakubz and *Aegilops* spp. (photo: René Hauptvogel).

### A.9.3. Examples and applied use

#### **Box 45. Examples of CWR genetic reserves**

##### Armenia

Erebuni State Reserve (89 ha) – diversity of wild wheat, including *Triticum urartu*, *T. boeoticum*, *T. araraticum* and *Aegilops* spp.

##### Australia

Border Ranges National Park (31,683 ha) – Several species of economic importance including macadamia nuts (*Macadamia integrifolia* and *M. tetraphylla*) and finger lime (*Microcitrus australasica* – used as a source of genetic material to improve disease resistance in commercial citrus fruit).

## Costa Rica

Corcovado National Park (47,563 ha) – avocado (*Persea americana*), nance (*Byrsonima crassifolia*) and sonzapote (*Licania platypus*).

## Germany

Flusslandschaft Elbe Biosphere Reserve (includes the Steckby-Lödderitzer Forest Nature Reserve) (374,432 ha) – wild fruit tree species such as pear (*Pyrus achras* and *P. pyraster*) and apple (*Malus sylvestris*), as well as other important CWR (e.g. *Lolium perenne*).

## India

National Citrus Gene Sanctuary, Nokrek Biosphere Reserve, Garo, Meghalayas – conserve great diversity of native citrus varieties including wild oranges (*Citrus indica*, *C. macroptera*).

## Iran

Touran protected area (1,102,080 ha) – comprises a national park and a biosphere reserve containing wild relatives of barley (*Hordeum* spp.).

## Israel

Amniad reserve (380 ha) – wild emmer wheat (*Triticum dicoccoides*), *Hordeum spontaneum*, *Beta vulgaris* and *Olea europaea* as well as a rich grassland (with > 400 spp.).

## Jordan, Lebanon, Palestinian Territories and Syria

Various CWR reserves – cereals, forages and fruit trees.

## Kyrgyzstan

Besh-Aral State Nature Reserve (63,200 ha) – with walnut (*Juglans regia*) forests as well as a great diversity of other species such as pear and wild plum (*Prunus sogdiana*).

## Mexico

MAB Sierra de Manantlán Biosphere Reserve – wild relative of maize (*Zea diploperennis*).

## Palestine

Wadi Sair Genetic Reserve – for legumes and fruit trees.

Source: Hunter and Heywood (2011), Kaplan (2008), Maxted *et al.* (2011), <http://www.cbd.int/lifeweb/ecoservices4.shtml>

## Peru

“Parque de la Papa” (Potato Park) (8,661 ha) – the Quechua communities (ca. 8,000 villagers from six surrounding communities) in the Pisac Cusco area of Peru have established this Park to jointly manage their communal land for their collective benefit, thereby conserving their landscape, livelihoods and way of life, and revitalizing their customary laws and institutions.

## Syria

Sale-Rsheida Reserve – for *Triticum dicoccoides*, *Hordeum* spp.

## Turkey

- Beydaglari Coast National Park (34,425 ha) – contains the rare endemic relative of the faba bean (*Vicia eristalioides*).



- Bolkar Mountains – five genetic reserves for *Pinus brutia*, *P. nigra* subsp. *pallasiana*, *Cedrus libani*, *Abies equi-trojani*, *Juniperus excelsa* and *Castanea sativa*.

- Ceylanpinar State Farm – seven genetic reserves for wild wheat relatives (*Aegilops* spp., *Triticum* spp.)

- Kasdagi National Park – ten genetic reserves for wild plum (*Prunus divaricata*), chestnut (*Castanea sativa*), *Pinus brutia*, *P. nigra* and *Abies equi-trojani*.

United States of America

- Central-Southeast USA – genetic reserve for *Vitis rupestris*, *V. shuttleworthii*, *V. monticola*.

- Organ Pipe Cactus National Monument (133,925 ha) – protects a small populations of wild chilli peppers (*Capsicum annuum*).

Uzbekistan

Nurata State Reserve – for walnut (*Juglans regia*).

Vietnam

Huu Lien Nature Reserve, – for litchi, longan, rice, *Citrus* spp. and rice bean.

Source: Hunter and Heywood (2011), Maxted *et al.* (2011), <http://www.cbd.int/lifeweb/ecoservices4.shtml>

#### **Box 46. Site selection for the conservation of CWR and LR in Vietnam**

A GEF project “*In situ* Conservation of Native Landraces and their Wild Relatives in Vietnam” ran from 2002 until 2005 and targeted the conservation of six native LR (rice, taro, tea, mung bean, *Citrus* spp., litchi and longan) and CWR in three areas (the Northern Mountains, Northern Midlands, and Northwest Mountains) in Vietnam and provided technical support to help farmers in effective conservation, development, sustainable management and use of their native LR and CWR. Sites for the conservation of LR and CWR were one of the outputs of this project. The selection of these was carried out in two steps:

1. To identify genetically important areas based on:

- presence and genetic diversity of target species,
- presence of endemic species,
- overall floristic species richness,
- presence of high numbers of other economic species,
- presence of natural and/or semi-natural ecosystems,
- presence of traditional agricultural systems,
- protection status and/or existence of conservation-oriented farmers or communities that manage a number of species and varieties.

2. To select specific sites and communities within larger genetic reserves where socio-economic conditions indicated good prospects for on-farm agrobiodiversity conservation activities; workshops, stakeholder consultations, and meetings between NGOs, local institutes, and farmer groups aided this process; finally, the

community receptivity to sharing traditional knowledge and practices that promote *in situ* conservation was assessed at each site.

The selected sites thus encompass a range of topographic, climatic and socio-economic conditions (e.g., proximity to markets and community-level associations), species and LR.

Eight genetic reserves were selected; two of them include more than one conservation site (in a cultivated ecosystem and an associated site in an adjoining protected area), and the six remaining reserves consist only of cultivated ecosystems. Most of the targeted sites are both species diverse, maintain more than one crop and are LR diverse within target crops.












Source: <http://www.undp.org.vn/projects/vie01g35/index.htm>

#### **A.9.4. List of references used to compile the text**

- Hunter DV and Heywood VH (Eds) (2011) *Crop wild relatives, a manual of in situ conservation*. Issues in Agricultural Biodiversity. Earthscan, London.
- Kaplan D (2008) "A designated nature reserve for *in situ* conservation of wild emmer wheat (*Triticum dicoccoides* (Körn.) Aaronsohn) in Northern Israel." In: Maxted N, Ford-Lloyd BV, Kell SP, Iriondo J, Dulloo E and Turok J (eds) *Crop Wild Relative Conservation and Use*. CAB International, Wallingford. pp. 389-393.
- Lawrence MJ and Marshall DF (1997) "Plant population genetics." In: Maxted N, Ford-Lloyd BV and Hawkes JG (Eds) *Plant Genetic Conservation: the In Situ Approach*. Chapman & Hall, London. pp. 99-113.
- Maxted N, Iriondo JM, de Hond L, Dulloo E, Lefèvre F, Asdal A, Kell SP and Guarino L (2008e) "Genetic reserve management." In: Iriondo JM, Dulloo E and Maxted N (Eds) *Conserving plant genetic diversity in protected areas: population management of crop wild relatives*. CAB International Publishing, Wallingford. pp. 65-87.
- Maxted N, Kell SP and Magos Brehm J (2011) *Options to Promote Food Security: on-farm Management and in situ Conservation of Plant Resources for Food and Agriculture*. FAO CGRFA Background Study Paper no. 51. Available at: <http://www.fao.org/docrep/meeting/022/am489e.pdf>.
- Rebello AG (1994a) Iterative selection procedures: centres of endemism and optimal placement of reserves. *Strelitzia*, 1: 231-257.
- Rebello AG (1994b) "Iterative selection procedures: centres of endemism and optimal placement of reserves." In: Huntley BJ (Eds) *Botanical diversity in Southern Africa*. National Botanical Institute, Pretoria, pp. 231-257.
- Rebello AG and Sigfried WR (1992) Where should nature reserves be located in the Cape Floristic Region, South Africa? Models for the spatial configuration of a reserve network aimed at maximising the protection of diversity. *Conservation Biology* 6:243-252.

## A.9.5. Additional materials

### General:

-  Araújo MB (2004) Matching species with reserves – uncertainties from using data at different resolutions. *Biological Conservation* 118:533-538.
-  Arponen A, Heikkinen R, Thomas CD and Moilanen A (2005) The value of biodiversity in reserve selection: representation, species weighting and benefit functions. *Conservation Biology* 19, 2009–2014.
-  De Hond L, Iriondo JM and Kell SP (compilers) (2004) Report of Workshop 4: Population management methodologies. European Crop Wild Relative Diversity Assessment and Conservation Forum (PGR Forum). University of Birmingham, UK. Available from: [http://www.pgrforum.org/Documents/WP\\_4\\_Documents/WS4\\_Report.pdf](http://www.pgrforum.org/Documents/WP_4_Documents/WS4_Report.pdf) [Accessed June 2012].
-  Diniz-Filho J, Melo D, de Oliveira G, Collevatti R, Soares T, Nabout J, Lima J, Dobrovolski R, Chaves L, Naves R, Loyola R and Telles M (2012) Planning for optimal conservation of geographical genetic variability within species. *Conservation Genetics* DOI: 10.1007/s10592-012-0356-8.
-  González-Orozco C, Brown A, Knerr N, Miller J and Doyle J (2012) Hotspots of diversity of wild Australian soybean relatives and their conservation *in situ*. *Conservation Genetics* DOI: 10.1007/s10592-012-0370-x.
-  Hijmans RJ and Spooner DM (2001) Geographic distribution of wild potato species. *American Journal of Botany* 88: 2101-2112.
-  Hunter D and Heywood V (eds.) (2011) Crop wild relatives, a manual of *in situ* conservation. Issues in Agricultural Biodiversity. Earthscan, London. Available from: [http://www.cropwildrelatives.org/fileadmin/www.cropwildrelatives.org/In\\_situ\\_Manual/Crop\\_wild\\_relatives\\_a\\_manual\\_of\\_In\\_situ\\_conservation\\_full.pdf](http://www.cropwildrelatives.org/fileadmin/www.cropwildrelatives.org/In_situ_Manual/Crop_wild_relatives_a_manual_of_In_situ_conservation_full.pdf) [Accessed March 2012] (available in English and French).
-  Iriondo JM, Dulloo E, Maxted N (eds) (2008) Conserving plant genetic diversity in protected areas: population management of crop wild relatives. CAB International Publishing, Wallingford.
-  Jarvis A, Ferguson ME, Williams DE, Guarino L, Jones PG, Stalker HT, Valls JFM, Pittman RN, Simpson CE, and Bramel P (2003) Biogeography of wild *Arachis*: assessing conservation status and setting future priorities. *Crop Science* 43: 1100-1108.
-  Kell SP, Maxted N, Frese L and Iriondo JM (2012) “*In situ* conservation of crop wild relatives: a strategy for identifying priority genetic reserve sites.” In: Maxted N, Dulloo ME, Ford-Lloyd BV, Frese L, Iriondo JM, Pinheiro de Carvalho MAA (eds) *Agrobiodiversity Conservation: Securing the diversity of Crop Wild Relatives and Landraces* Wallingford, CAB International. pp. 7-19.
-  Labokas J, Karpavičienė B, Šveistytė L, Radušienė J and Ložienė K (2012)

“Towards *in situ* conservation of crop wild relatives in Lithuania.” In: Maxted N, Dulloo ME, Ford-Lloyd BV, Frese L, Iriondo JM, Pinheiro de Carvalho MAA (eds) *Agrobiodiversity Conservation: Securing the diversity of Crop Wild Relatives and Landraces* Wallingford, CAB International. pp. 91-95.



Maxted N, Scholten MA, Codd R and Ford-Lloyd BV (2007) Creation and use of a national inventory of crop wild relatives. *Biological Conservation* 140: 142-159.



Moilanen A (2005) Methods for reserve selection. *Biological Conservation* 124: 485-492.



Parra-Quijano M, Iriondo J, Cruz M and Torres E (2011). “Spatial and ecogeographical approaches for selecting genetic reserves in Europe.” In: Maxted N, Dulloo ME, Ford-Lloyd BV, Frese L, Iriondo JM, Pinheiro de Carvalho MAA (eds) *Agrobiodiversity Conservation: Securing the diversity of Crop Wild Relatives and Landraces* Wallingford, CAB International. pp. 20-28.



Pavek DS, Lamboy WF and Garvey EJ (2003) Selecting *in situ* conservation site for grape genetic resources in the USA. *Genetic Resources and Crop Evolution* 50(2): 165-173.



Pinheiro de Carvalho MAA, Nóbrega H, Freitas G, Fontinha S and Frese L (2012) “Towards the establishment of a genetic reserve for *Beta patula* Aiton.” In: Maxted N, Dulloo ME, Ford-Lloyd BV, Frese L, Iriondo JM, Pinheiro de Carvalho MAA (eds) *Agrobiodiversity Conservation: Securing the diversity of Crop Wild Relatives and Landraces* Wallingford, CAB International. pp. 36-44.



Rodrigues ASL, Gaston KJ and Gregory RD (2000) Using presence-absence data to establish reserve selection procedures that are robust to temporal species turnover. *Proceedings of the Royal Society of London* 267: 897-902



Iriondo JM, Maxted N, Kell S, Ford-Lloyd B and Lara C (2010) Identifying quality standards for genetic reserve conservation of CWR. Symposium “Towards the establishment of genetic reserve for crop wild relatives and landraces in Europe”. 13-16 September, Funchal, Madeira.



Kristiansen K and Bjørn GK (2010) The *Brassica* case study at the EU level. Symposium “Towards the establishment of genetic reserve for crop wild relatives and landraces in Europe”. 13-16 September, Funchal, Madeira.





Labokas J, Karpavičienė B, Šveistytė L, Radušienė J and Ložienė K (2010) Towards *in situ* conservation of CWR in Lithuania. Symposium “Towards the establishment of genetic reserve for crop wild relatives and landraces in Europe”. 13-16 September, Funchal, Madeira.



Magos Brehm J (2011) Complementary analysis. Second training workshop "Conservation for enhanced utilization of crop wild relative diversity for sustainable development and climate change mitigation",


Beijing (China). Organised by the University of Birmingham and financed by the Department for Environment, Food and Rural Affairs (DEFRA, UK) and by the Chinese Ministry of Agriculture. 11-13 January.


 Parra-Quijano M, Iriondo JM and Torres E (2010) Spatial and ecogeographical approaches for selecting genetic reserves in Europe. Symposium “Towards the establishment of genetic reserve for crop wild relatives and landraces in Europe”. 13-16 September, Funchal, Madeira.


 Pinheiro de Carvalho MÃA, Frese L, Nóbrega H, Freitas G and Fontinha S (2010) Towards the establishment of a genetic reserve for *Beta patula*. Symposium “Towards the establishment of genetic reserve for crop wild relatives and landraces in Europe”. 13-16 September, Funchal, Madeira.


WW CWR Portal resources - presentations on conservation:  
W <http://www.cropwildrelatives.org/resources/presentations.html#c3970>

#### Examples of management plans of CWR:

 Al-Atawneh N, Amri A, Assi R and Maxted N (2008) “Management plans for promoting *in situ* conservation of local agrobiodiversity in the West Asia centre of plant diversity.” In: Maxted N, Kell SP, Ford-Lloyd BV, Dulloo E and Iriondo J (eds) Crop Wild Relative Conservation and Use. CABI Publishing, Wallingford. pp. 340-363.

 Codd R (unknown) Crop Wild Relative Action Plans. Available from: [http://www.grfa.org.uk/media\\_files/publications\\_plant/crop\\_wild\\_relative\\_action\\_plan.pdf](http://www.grfa.org.uk/media_files/publications_plant/crop_wild_relative_action_plan.pdf) [Accessed June 2012].

 Hunter D and Heywood VH (2011) “Annex III. Management plan for *Amygdalus bucharica* in the Chatkal Biosphere State Reserve, Uzbekistan.” In: Hunter D and Heywood VH (eds) Crop wild relatives, a manual of *in situ* conservation. Issues in Agricultural Biodiversity. Earthscan, London. pp.387-392.

 Sathurusinghe A (No Date) Species management plan for *Cinnamomum capparucoronde* Blume. Available from: <http://www.cropwildrelatives.org/fileadmin/www.cropwildrelatives.org/Presentations/Species%20Management%20Plan%20for%20Cinnamomum%20capparucoronde%20Blume.pdf> [Accessed June 2012].

## A.10. Implementation of *in situ* conservation priorities

### A.10.1. Overview

#### *Why do in situ conserved CWR populations require management?*

They don't always require management. When selecting a site for *in situ* CWR conservation the site is unlikely to have been selected unless it has an abundant and viable population of the target CWR taxon or taxa. However, the population may require some form of management intervention to bulk-up the population to ensure it is in excess of the minimum viable population to maintain genetic diversity or the management practice at the site may be imprecise and management experimentation may be required to understand which interventions best promote an abundant and viable population of the target CWR taxon or taxa. Therefore, practically *in situ* CWR populations often require active management.

The establishment of the national CWR *in situ* conservation prioritises results in the identification of sites to form a National *In Situ* Conservation CWR Network. As discussed above, the implementation of CWR genetic reserves within existing PAs is likely to be the widely adopted option for CWR *in situ* conservation given potential financial constraints and the significant additional costs associated with the creation of new PAs for CWR conservation. However, this is not always practical or possible, especially in countries with a limited existing PA network and where priority CWR may not occur in any formal PA. Therefore, the National *In Situ* Conservation CWR Network is likely to include a mix of CWR genetic reserves and informal CWR management sites.

Determination of the actual number and mix of CWR genetic reserves and informal CWR management sites that will be established is pragmatic, directed by science but ultimately dictated by the resources available for *in situ* conservation and the governmental policy context at both the national and local levels. The need for the practical implementation of the National *In Situ* Conservation CWR Network to have a policy context should be stressed, national and local commitment is required to ensure the Networks long-term survival and ensure set-up expenditure is not wasted – *in situ* conservation is a long-term and expensive commitment.

Regardless of whether the priority sites occur within or outside a an existing PA, the implementation of *in situ* conservation priorities may be divided into five steps: (i) 'Ground truth' potential site to determine whether the site is suitable for *in situ* conservation site implementation, (ii) reformulate the *in situ* conservation goals (if needed), (iii) integrate *in situ* conservation priorities with national/international agri-environmental schemes, (iv) ensure the genetic reserves comply with (at least) the minimum quality standards, (v) ensure local communities value and, where possible, use their local CWR diversity, and (vi) production of action/management plans.

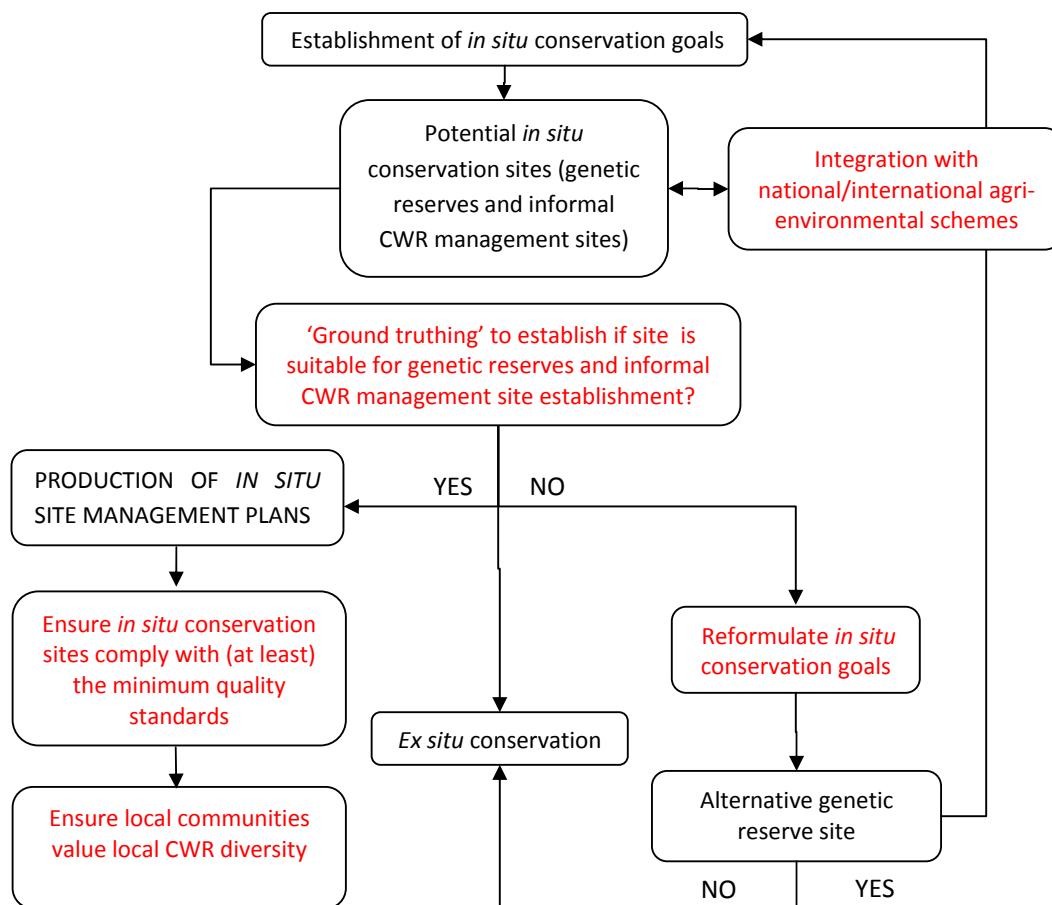


Figure 21. Implementation of *in situ* conservation goals



CWR, Nature reserve, Vr̄pok near ptúrovo, SVK, 200 (photo: Pavol Hauptvogel)

A.10.2. Methodology

- (i) 'Ground truth' potential *in situ* conservation sites. Having established the *in situ* conservation goals, an ordered list of potential *in situ* conservation sites (genetic reserves and informal CWR management sites) will be available; an effective short-list of potential sites. However, there may be various reasons why even the highest priority potential sites may practically be unsuitable, e.g. CWR population presence, land ownership, current land use and whether inside or outside a PA, PA status, potential threats, local community unsupportive, etc. Establishing the list of potential *in situ* conservation sites is likely to have been achieved remotely from the actual sites, the techniques used may predict that target CWR populations are present but the sites must be 'ground truthed', checked to see if the prediction matches the reality at the site. If the target CWR population is absent or below the minimum viable population then alternative sites may be preferable. Understanding whether the site is publically or privately owned is likely to be an important consideration because if the site is publically owned it is more likely that the future management of the site can be amended to favour the target CWR population, particularly if the implementation of the *in situ* conservation site fulfils government policy objectives, but if the site is privately owned the owner may be less amenable to making potential management changes to the site. Likewise if the site is already under conservation management it would be easier to amend the site management for genetic CWR conservation than say were the site being managed for more commercial purposes. Even if the site is an existing PA the site would have been established for non-CWR conservation and the objectives of the PA management may not be amenable to adaptation of CWR conservation, e.g. the management of large herbivores or coniferous trees is likely to conflict with herb CWR management. If the CWR conservation is to be successful then local community support is required. To help ensure support the local communities should ideally be involved to some extent in the development and implementation of CWR Action Plans. Agreements with private owners (e.g. tax incentives) could be made. The provision of government incentives, if to be used, must be linked to some form of guarantee from the land owner to ensure CWR diversity thrives, so a management agreement including a conservation prescription is required in order to ensure CWR are properly managed but also to recognise the local communities' role in conserving such a valuable resource.
- (ii) Reformulate the *in situ* conservation goals (if needed). The ordered list of potential *in situ* conservation sites (genetic reserves and informal CWR management sites) produced as part of the *in situ* conservation goals but as mentioned above even the highest priority potential sites may practically be unsuitable and site further down the ordered list would need to be considered. Thus the process of selecting *in situ* sites is pragmatic and iterative until a list of sites can be agreed to implement genetic reserve and informal CWR management site based conservation action.
- (iii) Production of *in situ* conservation site action/management plans. The first step in formulating the revised management plan is to observe the biotic and abiotic dynamics of the site for both CWR and non-CWR species. A survey of the species present in the site should be performed to help understand the



ecological interactions within the reserve. A clear conservation goal should be decided and a means of implementation agreed that may involve some compromise between the priorities for CWR and non-CWR species conservation. This then forms the basis of the site action /managements plans, which will contain information on CWR taxonomy, description, image, distribution, ecogeography, current conservation status and action, threat assessment, uses, additional conservation action required, research and monitoring requirements, and incorporation in existing national or local conservation initiatives, but perhaps most importantly it summarises the management interventions recommended for the site and how the CWR are to be monitored to ensure the management is promoting CWR population health<sup>82</sup>. As part of the routine site management there is a need to establish a monitoring regime, to undertake time series surveys of the target population to facilitate a review of project interventions (see Section 11.2).

- (iv) Ensure the *in situ* conservation sites comply with (at least) the minimum quality standards. The quality standards<sup>83</sup> for the conservation of CWR in *in situ* conservation sites are a useful tool both for practitioners involved in the design of strategies and management plans for *in situ* conservation and the PA managers interested in their conservation. The standards have two levels—the ‘minimum’ and ‘optimal’ quality standards. ‘Minimum’ quality standards concern those baseline traits required for any genetic reserve to function and fulfil its conservation objectives, whereas ‘optimal’ quality standards include a more rigorous set of requirements. Quality standards are related to (i) the genetic reserves themselves and include traits such as location, spatial structure, target taxa, populations, and management, (ii) the PAs selected for the establishment of genetic reserves, and (iii) informal *in situ* conservation areas outside of formal PAs.
- (v) Integrate *in situ* conservation priorities with national/international agri-environmental schemes. The selected *in situ* sites that now constitute a national network of genetic reserves and informal CWR management sites should be integrated with agro-environmental schemes (e.g. such as those funded by the European Commission or other regional agencies) so that their management is nationally coordinated and the conservation of the target CWR is effective. A growing effort to strengthen the relationship between agriculture and the provision of ecosystem services has been registered<sup>84</sup>. *In situ* and on-farm conservation of PGRFA activities are now being set up as a result of Payment for Environmental Services (PES) schemes in an attempt to encourage and reward local communities for their role in conserving and managing PGRFA for the future; however, the actual implementation of these schemes remains a significant challenge in many countries. The *National management plan for CWR conservation* should also be integrated into national programmes for the implementation of the CBD (such as National Biodiversity Strategies and Action Plans (NBSAPs)<sup>85</sup>, the

---

<sup>82</sup> Maxted *et al.* (2008)

<sup>83</sup> Iriando *et al.* (2012)

<sup>84</sup> FAO (2009)

<sup>85</sup> <http://www.cbd.int/nbsap/>

ITPGRFA, and the Global Strategy for Plant Conservation (GSPC) through the appropriate national focal point(s) and the National Plant Conservation Strategies (which is the basis for national policy), when one exists. Whether CWR are conserved *in situ* within PAs or outside of them, it is advisable that the sites have some form of legal protection to help prevent sudden threats to conserved populations (e.g., through a dramatic change in land use).

- (vi) Ensure local communities value and use their local CWR diversity. Promoting the involvement of local communities in *in situ* conservation and management of CWR is often crucial for conservation to be effective, especially when *in situ* conservation sites are located within (or include as part of) private land. Awareness of the *National management plan for CWR conservation* should therefore be raised among the different stakeholders. These can take the form of local community conservation training workshops, etc. See A.10.3 Examples and applied use for some examples on the integration of conservation into local communities and industry.

Finally, it is worth re-stressing that the implementation of specific CWR *in situ* conservation sites will ultimately be pragmatic, dictated by the resources available as well as national and regional level governmental will, and NGO and local community involvement.

### A.10.3. Examples and applied use

#### **Box 47. Establishment of CWR genetic reserves for cereals, forages and fruit trees**

The conservation and sustainable use of dryland agrobiodiversity project was funded by the Global Environment Facility (GEF) through the United Nations Development Programme (UNDP) between 1999 and 2004. The project aimed at promoting the community-based *in situ* conservation and sustainable use of both LR and CWR of cereals, food and feed legumes, *Allium* and fruit tree species originating from Jordan, Lebanon, Palestine and Syria. Ecogeographic surveys of CWR were conducted for the target species across the four countries and 24 key project sites (genetic reserves) were identified for further surveying of agrobiodiversity, potential for long-term *in situ* conservation and site threats. The surveys described the dynamics of site vegetation, collated species data (e.g. growth stage, cover/density, health status, etc.), ecology and land use, as well as identifying which species to monitor for conservation. The species data collated were then entered in a database and time-series data analysed at country and regional levels to facilitate site and species management. The database was installed and used in each country, but maintained by ICARDA, whose staff periodically update with new data sent by national survey teams.

The main results of CWR surveys showed that there is still a wealth cereals, food and feed legumes, *Allium* and fruit tree CWR species in the region but that wealth is being seriously threatened by over-grazing, changes in agro-silvicultural practices, quarrying and urbanisation. Local communities see little intrinsic value in CWR maintenance so there is a need for greater awareness raising of the broader value of CWR species among communities but where there is no

economic return for farmers and herders from changing their practices national governments need to the lead in CWR conservation. Further research is required to demonstrate, if it is the case, which CWR favourable land management would lead to increased income for farmers and to conservation of target CWR species.



a. Informal *in situ* conservation site, Bekaa valley, Lebanon. Photo N. Maxted

b. Genetic reserve, Al-haffe, Syria. Photo N. Maxted

Source: ICARDA (2001)

#### **Box 48. Parque De La Papa in Peru**

The establishment of potato parks in centres of potato diversity, such as that in the Cusco region of Peru by the indigenous Quechua people working in collaboration with CIP scientists ([www.cipotato.org](http://www.cipotato.org)), has focused attention on the *in situ* protection of potato CWR and LR diversity, but the continued practice of traditional agriculture in the region will also favour maintenance of wild potato species. The “Parque de la Papa” (Potato Park) (8,661 ha) was established by the Quechua communities (ca. 8,000 villagers from six surrounding communities) in the Pisac Cusco area of Peru to jointly manage their communal land for their collective benefit, thereby conserving their landscape, livelihoods and way of life, and revitalizing their customary laws and institutions. Similarly highly diverse cultivars of *S. tuberosum* subsp. *andigena* and related cultivated species are found in the Tiahuanaco region of south of Peru and north of Bolivia and this region may be suitable for establishment of a further potato park.

#### **Box 49. Biodiversity and wine initiative in South Africa**

The Cape Floristic Region in South Africa grows nearly 95 % of the country’s wine-producing plants. This region is recognised both as a global biodiversity hotspot and a World Heritage Site but it is increasingly threatened by agricultural practices, urban development and invasive alien species.

In 2004, the wine industry developed a pioneering conservation partnership with the Botanical Society of South Africa, Conservation International and The Green Trust to establish the Biodiversity and Wine Initiative (BWI) which puts the country's wine industry and the conservation sector together. This initiative aimed at protecting the Cape Winelands' unique natural heritages of a total of 126,000 ha, but also to encourage wine producers "to farm sustainably and express the advantages of the Cape's abundant diversity in their wines". For every hectare under a vineyard, an additional hectare of natural vegetation is devoted to conservation.

Source:

[http://www.wwf.org.za/what we do/outstanding\\_places/fynbos/biodiversity\\_wine\\_initiative/](http://www.wwf.org.za/what_we_do/outstanding_places/fynbos/biodiversity_wine_initiative/)

#### **Box 50. Development a network of community nature reserves in Benin**


The Network of Community Nature Reserves was established by the village community of Papatia, Benin, in response to the rapid depletion of local natural resources. Traditional healers, beekeepers, farmers, women's groups and students from different ethnic groups worked together and created protected community areas (such as the Botanical Garden of Papatia). Key activities undertaken included: conservation of local natural resources, environmental education, documentation and commercialization strategies for traditional knowledge and medicines, socio-economic development of the rural population through the sustainable use of natural resources through eco-tourism, sale of local plants and herbs, apiculture, market gardens etc., and other forms of local and regional development.

Source:

[http://www.equatorinitiative.org/index.php?option=com\\_content&view=article&id=614:rederc-ong&catid=175&Itemid=541&lang=en](http://www.equatorinitiative.org/index.php?option=com_content&view=article&id=614:rederc-ong&catid=175&Itemid=541&lang=en)

#### **Box 51. Establishment of a genetic reserve for *Beta patula* in Madeira**

Wild *Beta* species are found from Turkey and adjacent countries to the Macaronesian archipelago as well as from Morocco to south Norway, but one rare, annual species *B. patula*, which has value for increasing beet seed production, is an endemic of the Madeira archipelago. An ecogeographic survey showed the species was restricted to the Ponta de São Lourenço peninsular of Madeira, Porto Santo and the uninhabited Desertas Islands, growing on loam-clayey and rocky soils, poor in organic matter, low in moisture content, but with high salinity. *B. patula* is considered one of the 100 most endangered species of Macaronesia and has recently been IUCN Red List assessed as Critically Endangered. Following field survey species population sizes on the two Desertas Islands range between 2,730 and 4,620 individuals. Protection measures undertaken by Natural Park of Madeira have increased population sizes by 10.8 times, but population still suffer strong annual fluctuations and further management is required to reach the minimum viable population size. Although not formally designated as a genetic reserve, the management of the populations of *B. patula* on the Desertas Islands provide a good model for genetic reserve based conservation.



a. *B. patula* habitat. Photo B. Ford-Lloyd

b. *B. patula* plant with seed head.  
Photo H. Nóbrega

Pinheiro de Carvalho *et al.* (2012)

#### A.10.4.

#### A.10.5. List of references used to compile the text

CBD (2010b) Strategic Plan for Biodiversity 2011-2020. Secretariat of the Convention on Biological Diversity, Montreal. [www.cbd.int/decision/cop/?id=12268](http://www.cbd.int/decision/cop/?id=12268). Accessed 30 December 2010.

FAO (2009) Second Report on the State of the World's Plant Genetic Resources for Food and Agriculture. Food and Agriculture Organization of the United Nations, Rome, Italy.










Iriondo JM, Maxted N, Kell, SP, Ford-Lloyd BV, Lara-Romero C, Labokas J and Magos Brehm J (2012). "Identifying quality standards for genetic reserve conservation of CWR." *In*: Maxted N, Dulloo ME, Ford-Lloyd BV, Frese L, Iriondo JM and Pinheiro de Carvalho MAA (Eds) Agrobiodiversity conservation: securing the diversity of crop wild relatives and landraces. CAB International, Wallingford, UK. pp. 72-77.

Maxted N, Ford-Lloyd BV and Hawkes JG (1997b) "Complementary conservation strategies." *In*: Maxted N, Ford-Lloyd BV and Hawke, JG (Eds) Plant Genetic Conservation: The *In situ* Approach. Chapman and Hall, London, pp. 20-55.


Maxted N, Iriondo J, Dulloo E and Lane A (2008d) "Introduction: The integration of PGR conservation with protected area management." *In*: Iriondo JM, Maxted N and Dulloo E (Eds) Plant Genetic Population Management. Wallingford: CAB International, pp. 1-22.


Maxted N, Iriondo J, De Hond L, Dulloo E, Lefèvre F, Asdal A, Kell SP and Guarino L (2008e). Genetic Reserve Management. *In*: Iriondo JM, Maxted N and Dulloo E (Eds) Plant Genetic Population Management. Wallingford: CAB International, pp. 65-87.

#### A.10.6. Additional materials

-  Hunter D and Heywood V (eds.) (2011) Crop wild relatives, a manual of *in situ* conservation. Issues in Agricultural Biodiversity. Earthscan, London. Available from: [http://www.cropwildrelatives.org/fileadmin/www.cropwildrelatives.org/In\\_situ\\_Manual/Crop\\_wild\\_relatives\\_a\\_manual\\_of\\_In\\_situ\\_conservation\\_full.pdf](http://www.cropwildrelatives.org/fileadmin/www.cropwildrelatives.org/In_situ_Manual/Crop_wild_relatives_a_manual_of_In_situ_conservation_full.pdf) [Accessed March 2012] (available in English and French).
-  Iriondo JM, Dulloo E and Maxted N (eds) (2008) Conserving plant genetic diversity in protected areas: population management of crop wild relatives. CAB International Publishing, Wallingford.
-  Labokas J, Karpavičienė B, Šveistytė L, Radušienė J and Ložienė K (2012) "Towards *in situ* conservation of crop wild relatives in Lithuania." In: Maxted N, Dulloo ME, Ford-Lloyd BV, Frese L, Iriondo JM, Pinheiro de Carvalho MAA (eds) Agrobiodiversity Conservation: Securing the diversity of Crop Wild Relatives and Landraces Wallingford, CAB International. pp. 91-95.
-  Laguna E (2001) The micro-reserves as a tool for conservation of threatened plants in Europe. 119 pp. Nature and Environment series n° 121. Council of Europe, Strasbourg. Available from <http://cretaplant.biol.uoa.gr/docs/SN121-E.pdf> [Accessed August 2011].
-  Pinheiro de Carvalho MAA, Nóbrega H, Freitas G, Fontinha S and Frese L (2012) "Towards the establishment of a genetic reserve for *Beta patula* Aiton." In: Maxted N, Dulloo ME, Ford-Lloyd BV, Frese L, Iriondo JM, Pinheiro de Carvalho MAA (eds) Agrobiodiversity Conservation: Securing the diversity of Crop Wild Relatives and Landraces Wallingford, CAB International. pp. 36-44.
-  Iriondo JM, Maxted N, Kell S, Ford-Lloyd B and Lara C (2010) Identifying quality standards for genetic reserve conservation of CWR. Symposium "Towards the establishment of genetic reserve for crop wild relatives and landraces in Europe". 13-16 September, Funchal, Madeira.
-  Pinheiro de Carvalho MAA, Frese L, Nóbrega H, Freitas G and Fontinha S (2010) Towards the establishment of a genetic reserve for *Beta patula*. Symposium "Towards the establishment of genetic reserve for crop wild relatives and landraces in Europe". 13-16 September, Funchal, Madeira.
-  Labokas J, Karpavičienė B, Šveistytė L, Radušienė J and Ložienė K (2010) Towards *in situ* conservation of CWR in Lithuania. Symposium "Towards the establishment of genetic reserve for crop wild relatives and landraces in Europe". 13-16 September, Funchal, Madeira.
-  NordGen conferences discussing *in situ* conservation and access and benefit sharing of genetic resources in protected areas - "Genetic resources in protected areas": <http://www.nordgen.org/index.php/en/content/view/full/1179>
- WW CWR Portal resources - presentations on conservation:  
W <http://www.cropwildrelatives.org/resources/presentations.html#c3970>

WW Genetic Reserve Information System - GenResIS - AEGRO:  
W <http://www.agrobiodiversidad.org/aegro/>

 European Commission project: “An integrated European *in situ* management work plan: implementing genetic reserves and on-farm concepts (AEGRO)”: <http://aegro.jki.bund.de/aegro/index.php?id=95>

 GEF project “*In situ* conservation of native landraces and their wild relatives in Vietnam”:  
<http://www.undp.org.vn/projects/vie01g35/index.htm>

## A.11. Establishment and implementation of *ex situ* conservation

### A.11.1. Overview

#### *What are the ex situ conservation goals of a National management plan for CWR conservation?*

*A National management plan for CWR conservation aims at the development and implementation of a systematic and complementary action plan for the active conservation and sustainable use of CWR within a country. This will include parallel in situ and ex situ conservation action but it is the ex situ collections that primarily facilitate access to these materials for crop improvement and research.*

The Convention on Biological Diversity<sup>86</sup> changed the relative focus of conservation efforts so that following its inception, *ex situ* conservation was seen primarily, at least for the broader biodiversity conservation community, as a safety back-up strategy to provide security for the favoured *in situ* approach. While recognising that it would be foolish to implement a *National management plan for CWR conservation* and establish key national conservation areas without a safety back-up to help guarantee long-term conservation of the populations, the policy change fails to recognise the fact that CWR diversity has historically been almost exclusively conserved *ex situ* and it can be argued that *ex situ* collections provide the most practical means of access for the germplasm user community. At least in the short term, how many plant breeders or researchers are likely to approach PA managers for germplasm to use in their breeding programmes? As *ex situ* conservation provides the practical route for germplasm access for the user community; even if populations are adequately conserved *in situ* there is still an imperative to duplicated diversity *ex situ* for the benefit of the user community.

However, *in situ* conservation has unique importance in maintaining the process of adaptation to changing environments which cannot happen with *ex situ* conservation – each *ex situ* accession is a snapshot of that population's diversity at the time of sampling. Therefore both *ex situ* and *in situ* techniques have their advantages and disadvantages, and they should be seen not as alternatives or subservient to one another but as complementary strategies.

There are a range of *ex situ* conservation techniques available, but because the vast majority of CWR have orthodox seeds (i.e., they can be effectively dried and stored at -18°C without loss of viability) seed storage in gene banks predominates as the most practical *ex situ* conservation technique applied. The establishment and implementation of *ex situ* conservation priorities includes three steps (Figure ): (i) review of *ex situ* conservation gaps, (ii) selection of CWR and sites for targeted collecting, (iii) gene bank seed processing, and (iv) post-storage seed care.

---

<sup>86</sup> CBD (1992)



**Box 52. *Ex situ* conservation techniques**

CWR diversity can be stored as seed, explants, living plants and genomic samples using the following *ex situ* techniques:

**Seed Storage** – The collection of seed samples at one location and their transfer to a gene bank for storage. The samples are usually dried to suitably low moisture content and then kept at sub-zero temperatures;

***In Vitro* Storage** – The collection and maintenance of explants (tissue samples) in a sterile, pathogen-free environment;

**Field Gene Bank** – The collecting of seed or living material from one location and its transfer and planting at a second site. Large numbers of accessions of a few species are usually conserved;

**Botanic Garden / Arboretum** – The collecting of seed or living material from one location and its transfer and maintenance at a second location as living plant collections of species in a garden or for tree species an arboretum. Small numbers of accessions of a large number of species are usually conserved.

**DNA / Pollen Storage** – The collecting of DNA or pollen and storage in appropriate, usually refrigerated, conditions.

Source: Hawkes *et al.* (2000).



Collecting seeds of *Convolvulus fernandesii* P. Silva & Teles, a CWR endemic to Cabo Espichel (Portugal), for *ex situ* conservation (photo: Carlos Ferreira Silva).



*Ex situ* seed conservation. Photo: ICARDA.

**Box 53. *Ex situ* seed conservation**

*Ex situ* conservation is the conservation of biological diversity outside their natural habitats. It involves the location, sampling, transfer and storage of samples of the target taxa away from their native habitat to be conserved at a remote site. Examples of major *ex situ* seed collections include the International Maize and Wheat Improvement Centre (CIMMYT) gene bank with more than 160,000 accessions (i.e., samples collected at a specific location and time), the International Rice Research Institute (IRRI) with 108,925 accessions, the world's largest collection of rice genetic resources, and the Millennium Seed Bank at the Royal Botanic Gardens, Kew, which holds the largest seed collection of 24,000 wild species. Important national/regional collections include: coffee in Côte d'Ivoire, Ethiopia, Cameroon, Kenya, Madagascar and Tanzania; sesame in Kenya; cassava in Malawi, Zambia and Tanzania; and sweet potato in Mauritius, Zambia, Swaziland and Tanzania, as well as China's largest seed bank, the Germplasm Bank of Wild Species (GBWS).

Source: Global Crop Diversity Trust (2007).

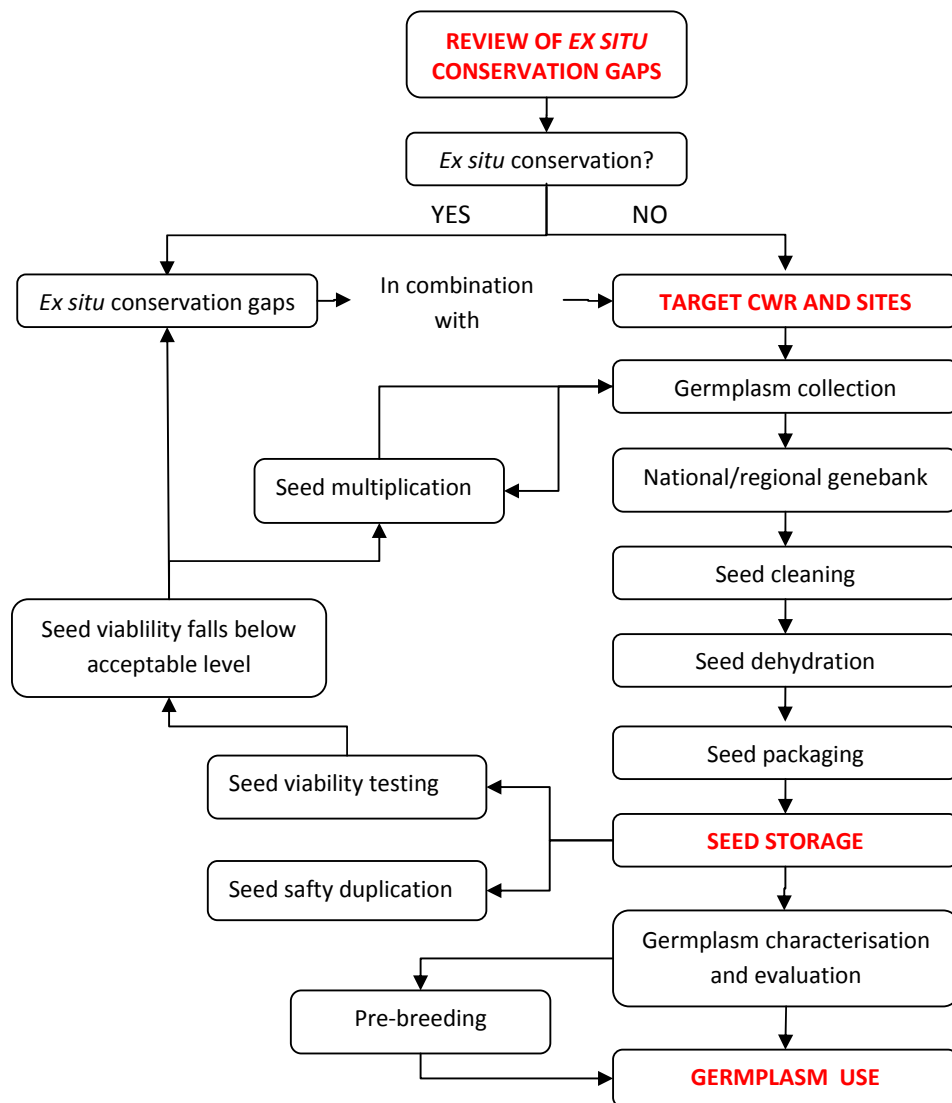


Figure 22. *Ex situ* conservation of CWR

### A.11.2. Methodology

- (i) Review of *ex situ* conservation gaps. *Ex situ* conservation gaps that resulted from the gap analysis should be the foundation of the planning of the national *ex situ* collection programme to ensure systematic *ex situ* conservation of priority CWR species (see Section 8). Due to the potentially very large number of CWR species it is unlikely that sufficient resources will be available to conserve all national CWR species. As is mentioned above *ex situ* collections are often the ‘market stall’ through which the germplasm user community access the germplasm they require, therefore another important consideration when formulating the *ex situ* collection programme is meeting the users demands. Further ideally the germplasm curator should anticipate the demand and have germplasm ready to meet that demand whether as directly sampled germplasm or pre-bred lines before the user requests the germplasm.

- (ii) Selection of CWR and collecting sites for targeted collecting. Priority should be given to collecting individual CWR that are not conserved *ex situ* or *in situ*, as well as CWR populations (within the same CWR) (identified by undertaking gap analysis of ecogeographic, trait or genetic diversity) that are not represented in gene banks. It may not always be necessary to collect fresh CWR if the necessary gap filling germplasm is held by a sister gene bank then material may be obtained from inter-gene bank exchange or even knowledge that the germplasm is held by a sister gene bank may fill the gap. Note all CWR collection should be undertaken legally with the appropriate national permission and ensuring the collection is not counter to international conventions (e.g. CITES <http://www.cites.org>; International Treaty on Plant Genetic Resources for Food and Agriculture <http://www.planttreaty.org/>). Collectors are also referred to the FAO International Code of Conduct for Plant Germplasm Collecting and Transfer (<http://www.fao.org/ag/agp/agps/PGR/icc/icce.htm>) for further guidance.

CWR will be collected from natural or semi-natural habitats bearing in mind 6 basic field sampling factors:

- Distribution of sites within the target area – using either the cluster (site close together to pick up micro-habitat associated genetic diversity) or transect approach (site along line to pick up diverse ecosystem associated genetic diversity);
- Number of sites sampled – maximum possible with the resources available;
- Delineation of a site – related to the size of the interbreeding unit the edges of the site may also be delineated by dominant habitat changes;
- Distribution of the plants sampled at a site – randomly throughout the site or if there are distinct habitats stratified random that encourages sampling from each habitat type, collecting off-types or interesting material selectively;
- Number of plants sampled per site – 2,500 seeds sampled from 40-50 plants but preferably 5,000 seeds from 100 individuals;
- Indigenous knowledge held by local community – field collectors should note knowledge held by local people on the CWR found in their area, this may relate to population locations, threats, habitat associations and uses.

Each of these factors may vary depending on the nature of the target CWR being sampled and also assumes it is possible to apply the ideal sampling strategy; many CWR are, for instance, found as individual plants or small clumps of plant not dense stands and further ripening is not uniform so all the potential fruit is unlikely to be available during one sampling visit. A further important point to consider is that germplasm is virtually worthless unless it has detailed passport data associated with the collection location, so this data must be collected in the field (including GPS location), placed in a database and made available to the user community. With CWR

collections it is also advisable to collect voucher specimens so the accessions identification can be checked post-collection.

(iii) Gene bank seed processing. Following collection the sample arrives at the gene bank and is processed in the standard manner, which is likely to include: seed cleaning (to separate chaff and fruit debris from seed and ensure the accession is sample of a single species), seed health evaluation (inspection for seed borne diseases and pests), dehydration (normally to around 5-6% relative humidity), packaging (which most often take the form of glass vials, metal cans or laminated aluminium foil packets), registration (entering an associated record in the seed bank management system and making the accession available to the users) and storage (usually in a -18°C cold room). When field collecting CWR species it may not always be possible to obtain a sufficiently large seed sample to be banked directly so there may need to be a seed multiplication cycle before the seed can be processed and incorporated into the gene bank. See 'Additional materials and resources' for detailed gene bank methodologies.

(iv) Post-storage seed care. Once the seed is incorporated into the gene bank the seeds viability will gradually decrease over time and there will be a need to extract a sample of seed and test its germination viability at approximately 10 year intervals. Viability is a measure of how many seeds are alive and can develop into normal plants. It is usually expressed as percentage germination and above 75% is an acceptable level of viability. Viability is usually determined before the seeds are packed and placed into storage, and subsequently at regular intervals during storage. When germination falls below 75% the accessions requires regeneration.

The aim of regeneration is to increase the quantity of seed of any accession but while doing so it is very important to ensure that the original genetic characteristics of the accession are retained as far as possible. Each multiplication / regeneration cycle contains hazards to maintenance of the genetic integrity of the accession, such as: (a)

contamination from foreign pollen during fertilisation, (b) contamination through seed adulteration during harvesting, threshing and packaging, (c) changes due to gene mutation, (d) genetic drift due to random loss of alleles, particularly when regenerating from small numbers of individuals, and (e) genetic shift due to unconscious natural or artificial selection (related to diverse environmental conditions during regeneration)<sup>87</sup>. The risks involved with regeneration will vary considerably according to the crop species, but it is also a costly operation, therefore, the most efficient and cost effective way of maintaining genetic integrity is to keep the frequency of regeneration to an absolute minimum.

---

<sup>87</sup> Sackville-Hamilton and Chorlton (1997)

### A.11.3. Examples and applied use

#### Box 54. *Lathyrus belinensis*: a CWR discovered and almost lost

In 1987 while collecting legume species near Cavus, Antalya province, Turkey a new species of the genus *Lathyrus* was discovered and described as *Lathyrus belinensis*. The single population was growing alongside a new road that was just then being cut through fields between Kumluca and Tekirova. The population appeared to have its greatest concentration in and around an ungrazed village graveyard in the village of Belin. The new species was most closely related to *L. odoratus* (sweet pea), being just as scented as sweet pea but with more hairy vegetative parts. The most striking and economically interesting distinguishing feature of *L. belinensis* is the flower colour which is yellow with conspicuous red veins, which contrasts with *L. odoratus* flowers which can be purple, blue, pink or cream, but never yellow. Thus the discovery of *L. belinensis* was an opportunity for horticulturalists to breed a yellow sweet pea—a goal of many contemporary sweet pea breeders.



The type population was found over an area of only 2 km<sup>2</sup> and although the species was published in 1988, no further populations have subsequently been reported. The only known population was threatened the new road construction and the planted of conifers at the time of original collection. On returning to collect more seed in 2010 the original type location had been destroyed by earthworks associated with the building of a new police station. Although a few plants were found in the area and seed is held ex situ, the richest area within the site had been lost. *L. belinensis* has recently been assessed using IUCN Red List Criteria as Critically Endangered—the most highly threatened category, only time will show if field conservation will save this species in the wild!

Maxted (2012)

#### Box 55. *Ex situ* conservation of the world's major CWR

The Global Crop Diversity Trust has recently initiated a large scale global project concerned with “Adapting Agriculture to Climate Change: Collecting, Protecting, and Preparing Crop Wild Relatives”. Although the bulk of the project will focus on the utilisation of CWR diversity, it includes the first systematic attempt to collect and conserve priority CWR diversity at a global scale. This is only feasible now due to 1) the taxonomic and genetic relationships between CWR becoming increasingly clarified, 2) ease of access to large on-line ecogeographic data resources, 3) better knowledge and tools for modelling and mapping the distribution of plant species through geographic information systems (GIS), and 4) a concerted global desire to implement the International Treaty on Plant Genetic Resources for Food and Agriculture (ITPGRFA). The priority CWR species were identified by combining the ITPGRFA Annex 1 and the major and minor food crops listed in Appendix 2 of the *World Atlas of Biodiversity* (Groombridge and Jenkins 2002). This resulted in a list of approximately 10,500 CWR species. To produce a reduced list of priority CWR, only those species

present in Gene Pools 1b and 2 or Taxon Group 1b, 2 and 3 were included, as these are the taxa that can most easily be used in plant breeding using conventional techniques. The priority list contains 1,392 CWR species from 109 genera. *Ex situ* gap analysis is being undertaken to identify the locations of genetic diversity un- or under-secured in *ex situ* collections in order to inform planning of germplasm collecting for *ex situ* conservation. The project is currently gathering and geo-referencing species occurrence and conservation data from on-line resources, herbarium and gene bank databases, and following the gap analysis, extensive CWR collection and *ex situ* storage is planned so that for the first time the CWR diversity most important to underpin global food security will be available to the user community. Collected CWR accessions will be stored in relevant national and international gene banks, and will be safely duplicated for long-term security at the Svalbard Global Seed Vault, in Norway. Following collection, traits of value for adaptation to climate change will be transferred into cultivated lines through pre-breeding, and the results will be evaluated in the field. The wild species accessions and the promising lines generated will be collected and made available to the global community for breeding and research under the terms of the ITPGRFA.









Source: Khoury *et al.* (2011)

#### **A.11.4. List of references used to compile the text**



- CBD (1992) Convention on Biological Diversity. Secretariat of the Convention on Biological Diversity. Montreal, Quebec, Canada.
- Global Crop Diversity Trust (2007) Regional Strategies. Available at <http://www.croptrust.org/main/identifyingneed.php?itemid=512>. Accessed March 2011.
- Groombridge B and Jenkins MD (2002) World Atlas of Biodiversity. Prepared by the UNEP World Conservation Monitoring Centre. University of California Press, Berkeley, USA.
- Hawkes JG, Maxted N and Ford-Lloyd BV (2000) The *ex situ* conservation of plant genetic resources. pp. 1-250. Kluwer, Dordrecht.
- Khoury C, Castañeda Alvarez NP, Vincent H, Jarvis A, Maxted N, Eastwood R, Ramírez-Villegas J and Guarino L (2011) Planning for collecting the crop wild relatives. Poster presented at Botanical Society of America Conference, St. Louis, Missouri, July 9 - 13, 2011.
- Maxted N (2012) *Lathyrus belinensis*: a CWR discovered and almost lost. Crop Wild Relative 8: 44.
- Maxted N, Ford-Lloyd BV and Hawkes JG (1997b) "Complementary conservation strategies." In: Maxted N, Ford-Lloyd BV and Hawke, JG (Eds) Plant Genetic Conservation: The *In situ* Approach. Chapman and Hall, London, pp. 20-55.
- Maxted N, Ford-Lloyd BV and Hawkes JG (1997b) "Complementary conservation strategies." In: Maxted N, Ford-Lloyd BV and Hawke, JG (Eds) Plant Genetic Conservation: The *In situ* Approach. Chapman and Hall, London, pp. 20-55.
- Sackville-Hamilton NRS, Chorlton KH. 1997. Regeneration of accessions in seed collections: a decision guide. Handbook for Genebanks No. 5. IPGRI, Rome, Italy.

### A.11.5. Additional materials and resources

#### General references:

-  Engels JMM, Ramanatha Rao V, Brown AHD and Jackson MT (eds) (2002) Managing Plant Genetic Diversity. CABI Publishing, Wallingford and IPGRI, Rome, pp. 205-215.
-  Guarino L, Rao VR and Reid R (eds) (1995) Collecting Plant Genetic Diversity: Technical Guidelines. Wallingford, CAB International. pp. 67-74.
-  Hawkes JG, Maxted N and Ford-Lloyd BV (2000) The *ex situ* conservation of plant genetic resources. Kluwer, Dordrecht. pp. 250.
-  Maxted N, Ford-Lloyd BV and Hawkes JG (1997b) "Complementary conservation strategies." In: Maxted N, Ford-Lloyd BV and Hawke, JG (eds) Plant Genetic Conservation: The *In situ* Approach. Chapman and Hall, London, pp. 20-55.
-  Royal Botanic Gardens, Kew and Universidad Politécnica de Madrid (2009) ENSCONET (2009) ENSCONET Seed Collecting Manual for Wild Species. Royal Botanic Gardens, Kew. Available from: [www.plants2020.net/document/0183/](http://www.plants2020.net/document/0183/)
-  Smith RD, Dickie JB, Linington SH, Pritchard HW and Probert RJ (2003) Seed conservation: turning science into practice. Royal Botanic Gardens, Kew.
-  Guarino L (2010) Adapting to climate change: the importance of *ex situ* conservation of crop genetic diversity. International conference on Food Security and Climate Change in Dry Areas, 1-4 February. Amman, Jordan. Available from: <http://www.slideshare.net/luigiguarino/the-role-of-ex-situ-crop-diversity-conservation-in-adaptation-to-climate-change> [Accessed January 2012].
-  Khoury C, Castañeda Alvarez NP, Vincent H, Jarvis A, Maxted N, Eastwood R, Ramírez-Villegas J and Guarino L (2011) Planning for collecting the crop wild relatives. Poster presented at Botanical Society of America Conference, St. Louis, Missouri, July 9 - 13, 2011. Poster presentation available from: <http://www.youtube.com/watch?v=TUn2HT3NTok> [Accessed June 2012].

#### Gene bank manuals:

-  Dulloo ME, Thormann, I and Engels J (2011) Standards and best practices for genebank management. European Plant Genetic Resources Conference 2011 "To Serve and Conserve". 5-7 April. Wageningen, The Netherlands. Available from <http://www.slideshare.net/BioversityInternational/standards-and-best-practices-for-genebank-management> [Accessed January 2012].
-  European Native Seed Conservation Network (ENSCONET) (2009a) ENSCONET Curation Protocols and Recommendations. Royal Botanic



Gardens, Kew (ed) Available from:  
[http://ensconet.maich.gr/PDF/Collecting\\_protocol\\_English.pdf](http://ensconet.maich.gr/PDF/Collecting_protocol_English.pdf)  
[Accessed June 2012]. (in English, French, Spanish, Greek, Polish, German, Italian, Portuguese, Hungarian)



European Native Seed Conservation Network (ENSCONET) (2009b) Seed Collecting Manual for Wild Species. Royal Botanic Gardens, Kew (ed) Available from:  
[http://ensconet.maich.gr/PDF/Collecting\\_protocol\\_English.pdf](http://ensconet.maich.gr/PDF/Collecting_protocol_English.pdf)  
[Accessed June 2012]. (in English, French, Spanish, Greek, Polish, German, Italian, Portuguese, Hungarian)



FAO/IPGRI 1994. Genebank standards. Food and Agriculture Organization of the United Nations, Rome, International Plant Genetic Resources Institute, Rome, Italy.

WW  
W

Bioversity International training modules on plant collecting:  
[http://www.biodiversityinternational.org/training/training\\_materials.html#c10721](http://www.biodiversityinternational.org/training/training_materials.html#c10721)

WW  
W

Bioversity International training modules on *ex situ* conservation/genebank management:  
[http://www.biodiversityinternational.org/training/training\\_materials.html#c10715](http://www.biodiversityinternational.org/training/training_materials.html#c10715)

WW  
W

European Native Seed Conservation Network (ENSCONET) (with collecting and curation manuals, database, germination recommendations, etc.): <http://ensconet.maich.gr/>

WW  
W

FAO International Code of Conduct for Plant Germplasm Collecting and Transfer (<http://www.fao.org/ag/agp/agps/PGR/icc/icce.htm>)

WW  
W

Sackville-Hamilton NRS, Chorlton KH. 1997. Regeneration of accessions in seed collections: a decision guide. Handbook for Genebanks No. 5. IPGRI, Rome, Italy. Available  
[http://www.biodiversityinternational.org/fileadmin/biodiversity/publications/pdfs/210\\_Regeneration\\_of\\_accessions\\_in\\_seed\\_collections.pdf](http://www.biodiversityinternational.org/fileadmin/biodiversity/publications/pdfs/210_Regeneration_of_accessions_in_seed_collections.pdf)

## A.12. Monitoring CWR Diversity

### A.12.1. Overview

#### *What is monitoring of plant populations and why it is important?*

Monitoring of plant populations means the systematic collection of data over time to detect changes, to determine the direction of those changes and to measure their magnitude<sup>88</sup>. The monitoring of CWR populations and habitats in which they occur aims at:

- Providing data for modelling populations trends,
- Assessing trends in population size and structure,
- Assessing trends in population genetic diversity,
- Determining the outcomes of management actions on populations and to guide management decisions.

In terms of CWR monitoring it may occur at three distinct levels (a) monitoring of specific target CWR populations conserved *in situ*, either informally or within formal genetic reserves, (b) monitoring of *ex situ* conserved accessions, and (c) monitoring of higher level indicators of CWR conservation. However, there is a significant literature on CWR monitoring but it nearly all refers to the monitoring of genetic reserves<sup>80</sup> and that will be the main focus of this section.

Once the *in situ* conservation sites are established, they require regular monitoring to assess any short and longer term changes in CWR diversity, which can help form the basis of assessing the effectiveness of the management regime for maintaining CWR diversity. The monitoring of CWR thus constitutes an important early warning mechanism for detecting species extinction and genetic erosion. The results of regular monitoring are used to inform the management prescriptions of a CWR Action Plan and/or genetic reserve management plan. Therefore, monitoring schemes should be included in CWR Action Plans and/or *in situ* conservation site management plans, and should be initiated immediately after implementation of the *in situ* conservation site. The monitoring of CWR can be measured at two different levels: individual taxa and genetic diversity within taxa. At the individual taxon level, the development of a monitoring plan comprises five phases (Figure 9): (i) Identification and selection of the variables to monitor, (ii) Design of the sampling strategy, (iii) Implementation of a pilot study, (iv) Data analysis, and (v) Adjustment of the monitoring plan. Ideally as we wish to promote the conservation of the genetic diversity with CWR taxa it would be expected that genetic level monitoring would occur sufficiently often to alert the conservationist to deleterious changes but it has also to be recognised that genetic monitoring is costly and therefore there is a need to balance regularity of monitoring against costs<sup>89</sup>.

---

<sup>88</sup> Iriondo *et al.* (2008)

<sup>89</sup> See Iriondo *et al.* (2008) for recommendations on how, when and why to use genetic monitoring.

Just placing seed accessions in a gene bank or other genetic resources collection is the end of the conservation process, the accessions need to be regularly monitored to ensure it has retained its viability so it can be taken out of the collection and used. As seeds viability decrease over time seed germination tested, commonly, at approximately 10 year intervals and if the viability is below 75% the accessions requires regeneration (see Section A11).

The CBD Strategic Plan<sup>90</sup> includes SMART (Specific, Measurable, Attainable, Relevant and Timely) objectives; meaning that it established desirable outcomes that can be time-series monitored against key performance indicator to evaluate their success in achieving the strategic goal and also help identify potential intermediate actions that will aid goal achievement. Recently, the 1. The Second Global Plan of Action for Plant Genetic Resources for Food and Agriculture was agreed by the Commission on Genetic Resources for Food and Agriculture at its 13th Regular Session in November 2011 to “to review existing indicators and identify or develop higher-order indicators, which could be in the form of an index that could enable stakeholders at all levels to effectively monitor the implementation of Second Global Plan of Action for Plant Genetic Resources for Food and Agriculture”<sup>91</sup>. A Technical Consultation was held in Madrid, 2012 and generated a “Revised draft indicators for monitoring the implementation of the Second Global Plan of Action for Plant Genetic Resources for Food and Agriculture”<sup>92</sup>.



Monitoring CWR populations in the West Bank, Palestinian Territories. Photo N. Maxted

---

<sup>90</sup> CBD (2010b)

<sup>91</sup> CGRFA-13/11/Report, paragraph 98

<sup>92</sup> FAO (2012)

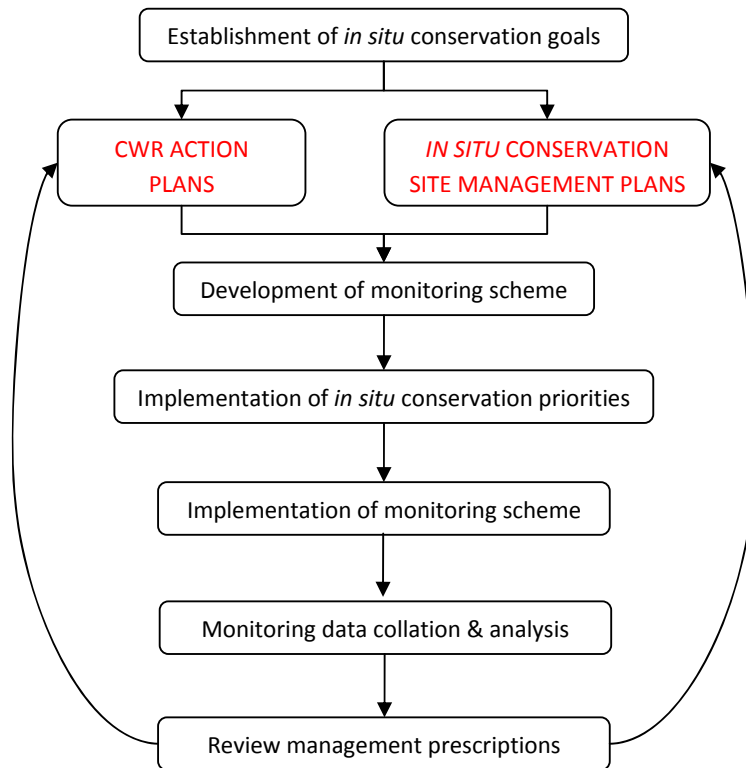
Specifically for CWR these were focused on *in situ* conservation:

- Number of Crop Wild Relatives (CWR) surveyed/inventoried
- Number of CWR *in situ* conservation and management actions with government support
- Number of conservation areas with management plans addressing CWR
- Number CWR actively managed *in situ*

But some Targets and Higher-order indicators were also identified for CWR as follows:

- Number of threatened crop germplasm
- Number of Crop Wild Relatives surveyed/inventoried
- Number of accessions resulting from collecting missions in the reporting country
- Percentage/Number of targeted taxa where a collecting gap exist
- Number of taxa conserved *ex situ* under medium or long term conditions
- Number of accessions [with documentation] conserved *ex situ* under medium or long term conditions
- Number of accessions safety duplicated
- Number of accessions in need of regeneration
- Percentage of accessions in need of regeneration
- Number of accessions of the collection by number of traits characterized
- Number of accessions distributed from collections

As can be seen these indicators are designed to be specific in the sense of being well defined, easily measurable, where the necessary data would be readily attainable, the data relates clearly the goal and can be periodically assessed to provide a time-series comparison. When implemented by national PGR programmes, the programmes can themselves check their compliance with international conventions / treaties, assess their conservation efficiency and specifically meet the countries obligation on CWR data reporting to the *Global Plan of Action for Plant Genetic Resources for Food and Agriculture*.



**Figure 23. Monitoring of CWR diversity *in situ***

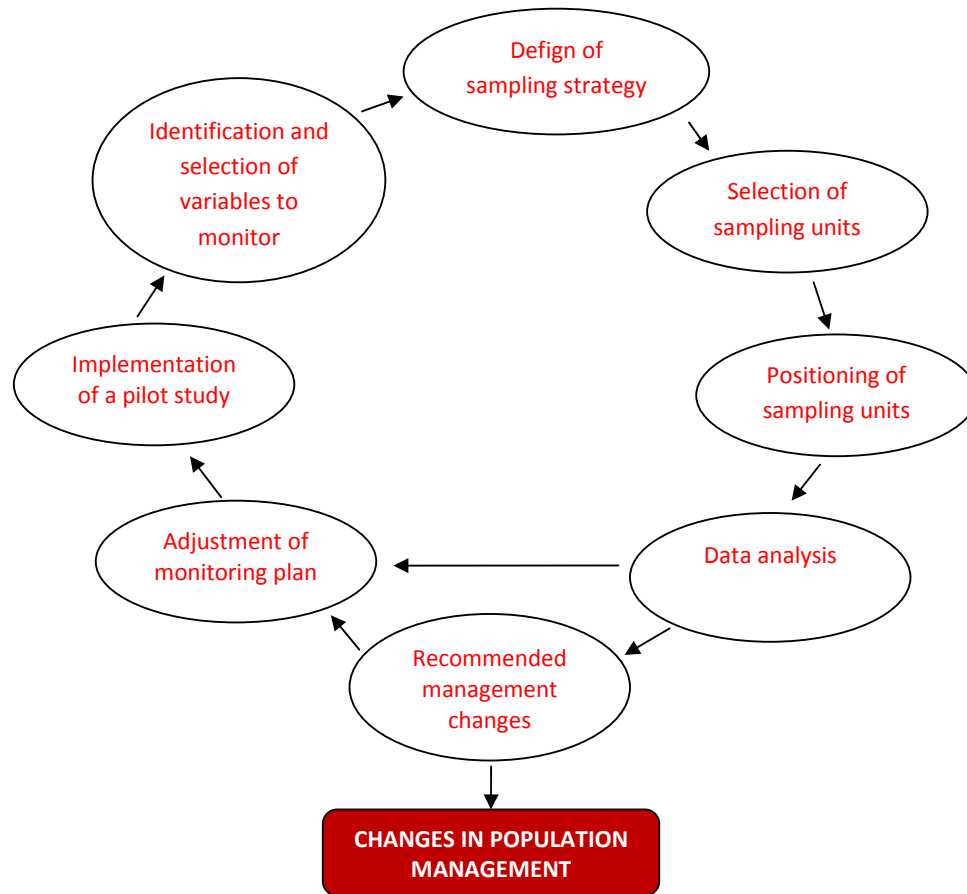


Figure 9. Development of a monitoring plan at the individual CWR level

### A.12.2. Methodology

The methodology will focus on monitoring CWR populations conserved *in situ* as the monitoring of *ex situ* conserved accessions is covered in the previous section (see A11) and the monitoring of higher level indicators of CWR conservation is a relatively novel introduction and tried and tested methodologies are yet to be available. Also note that whether the monitoring of CWR populations occurs in formally recognised genetic reserves or an informal *in situ* conservation area, the monitoring will still have the same objectives and is likely to be implemented in a similar manner, as follows:

- (i) Identification and selection of the variables to monitor. These variables may include demographic, ecological and anthropogenic parameters. At this stage, it is important to take into account parameters such as the life form and breeding system of the target taxon, as well as the resources available for monitoring.
- (ii) Design of the sampling strategy. The design of the sampling strategy (which involves making decisions on the type, size, number and positioning of the sampling units and the timing and frequency of sampling<sup>93</sup>) should be based on a review of the available literature on the monitoring of taxa with similar life forms

<sup>93</sup> Elzinga *et al.* (2001); Iriondo *et al.* (2008)

and biological traits, as well as through consultation with conservation management experts. The monitoring plan should be designed in a way to detecting changes in the target population but distinguish between significant biological changes in the population that may negatively impact population health and normal seasonal variations that need not trigger changes in management actions.

(iii) Selection and positioning of the sampling units. Sampling can be carried out using various methods: plot (or quadrat within areas of standard size), transect (banded transect or intercept - transects sample diversity within a defined distance either side of a central line, often 1m either side making a 2m wide transect, while the line intercept samples diversity that actually touches the line) methods or even monitoring of individual plants (or plant parts) for particular attributes (e.g. plant height, number of seeds per fruit)<sup>94</sup>. In an *in situ* conservation site, the plot method is most likely to be used with the establishment of permanent quadrats.

(iv) Positioning of sampling units. It should be random and ideally distributed throughout the entire area of distribution of the population. Methods of random sampling include: simple random sampling, systematic sampling and stratified random sampling<sup>95</sup>.

(v) Determination of the timing and frequency of monitoring. Populations of CWR in genetic reserves should be surveyed regularly in order to detect any changes. Monitoring is commonly most effective when the target species is flowering or fruiting, as often then they can be easily identified. It also can be carried out when leaves are unusually coloured or about to fall, or when the surrounding vegetation does not obscure the target species or other particular character of the target taxon. Either way, it should be scheduled at the same phenological time each year to ensure the data are directly comparable between monitoring events.

The frequency of monitoring (time between surveys) is usually dictated by the perception the researcher has during the first surveys. However, it depends on the life form, the expected rate of change, the rarity and trend of the target species, as well as on the resources available for monitoring. It can be as frequent as every month (e.g. rare or very threatened annuals) during several growing seasons, or annually (e.g. annuals) or less frequently (e.g. perennials). Generally, the monitoring in a newly established reserve is more frequent than in a well-established one. With time and experience, frequency of monitoring can be adjusted.

(vi) Implementation of a pilot study. A pilot study should be carried out once the monitoring scheme has been designed in order to assess how efficient the

---

<sup>94</sup> Iriondo *et al.* (2008).

<sup>95</sup> Simple random sampling involves the selection of combination of sampling units that has the same probability of being selected, and that the selection of one sampling unit does not affect the selection of any other. Systematic sampling involves the collection of samples at regular (in time and space) intervals. Stratified random sampling involves dividing the population into two or more groups prior to sampling, where groups within the same group are very similar and simple random samples are taken within each group (Iriondo *et al.* 2008).

experimental design is and whether the field techniques are efficient, before the implementation of a long term monitoring strategy.

(vii) Data analysis. The results of the pilot study should be analysed in order to detect possible problems with the monitoring design and field methodologies and if necessary adjust them to ensure that the scheme will detect changes that may indicate a decline in the size and/or genetic diversity of the population.

(viii) Adjustment of monitoring plan. Frequently, refinement of the monitoring plan is needed. Sample size, position of sampling units, etc. may be inadequate to detect meaningful changes in the population so they need to be adjusted. However, changes to the monitoring regime may negatively impact data comparison, so any changes need to be considered, possible with the help of a statistician, before being implemented.



GPS location of wild *Crambe tataria* Sebeók in , Vrbok, múrovo (Slovakia)  
(photo: Pavol Hauptvogel).



**Table 4. Monitoring CWR to detect changes in diversity** <sup>96</sup>

Level of monitoring	Type of parameters	Parameters to measure	Explanation	Objectives
Individual CWR	Demographic	Population size	Total number of individuals in a population	1. To assess viability of populations – estimate: <ul style="list-style-type: none"> <li>▪ population trends</li> <li>▪ extinction risk</li> <li>▪ population viability analysis (PVA)<sup>97</sup></li> </ul> 2. To identify demographic factors that are most relevant to population viability
		Population density	Number of individuals per unit area	
		Population frequency	% of plots occupied by the target species within the sampled area	
		Population cover	% of plot area that falls within the vertical projection of the plants of the target species	
		Population structure	Size, stage or age of individuals	
		Survival rate	Proportion of individuals recorded in a first census that are still alive at the second census (usually for each class in structured populations)	
		Growth rate	Probability that a surviving individual moves from one size (or stage) class to any of the others	
		Fertility rate	Average number of offspring that	

<sup>96</sup> See Iriondo *et al.* (2008) for more detail.

<sup>97</sup> Population viability analysis (PVA) uses demographic modelling methods in order to predict the future status of a population, thus helping conservation and management decisions (Iriondo *et al.* 2008).

Level of monitoring	Type of parameters	Parameters to measure	Explanation	Objectives
			individuals in each class produce from one census to the next	
		Spatial structure	Spatial distribution of each individual	
	Ecological	<u>Abiotic components:</u> 1. Temperature, precipitation, solar radiation, wind, cloud cover, atmospheric pressure, humidity; 2. Soil moisture, texture, pH, nutrients, salinity, redox potential, cation exchange capacity	Environmental conditions of the habitat where the plant occurs	
		<u>Biotic components:</u> 1. Density, cover and frequency of all taxa that occur in the community, importance value <sup>98</sup> 2. Density and frequency of pollinators, seed dispersers, predators and parasites	The living organisms that occur in the habitat of the target taxon	

---

<sup>98</sup> See Cox (1990) for definition.

Level of monitoring	Type of parameters	Parameters to measure	Explanation	Objectives
		3. Identification of pathogens and intensity of pathogen infection		
		<u>Disturbance:</u> 1. Natural (fire, flooding, slope movement, wind damage, extreme temperatures, trampling, erosion) 2. Human-induced disturbance (mining, logging, livestock grazing, recreation, road construction or maintenance, weed control)	Threats to the populations of the target species	
		<u>Climate change:</u> 1. Annual recordings of susceptible species and habitats 2. Phenology 3. Changes in composition of communities		
	Anthropogenic	Social, economic, political and cultural threats and opportunities	-	To account for human influence on the biological status and effectiveness of conservation

Level of monitoring	Type of parameters	Parameters to measure	Explanation	Objectives
				actions
Genetic		Reproductive fitness	Measure of an individual's ability to produce offspring to the subsequent generation	<ul style="list-style-type: none"> <li>▪ To evaluate the genetic diversity within populations</li> <li>▪ To understand the dynamics of populations</li> <li>▪ To recognise when overall reduction of fitness of a population has occurred</li> <li>▪ To determine the level of inbreeding/outbreeding of the target species</li> <li>▪ To determine which populations should be targeted for protection</li> <li>▪ To determine what to do if a protected population has suffered a severe decline in population size</li> </ul>
		Effective population size	The size of a hypothetical population that would lose genetic diversity at the same rate as the population under study	
		Genetic diversity Gene flow Population structure		
		Minimum viable population	The minimum size of a population needed to remain genetically viable and to maintain genetic variation and heterozygosity	

### A.12.3.Examples and applied use

Box 56. Assessment and monitoring of agrobiodiversity and its threats in the Fertile Crescent Biodiversity in the Fertile Crescent is of global significance as it has globally significant populations of LR and CWR of wheat, barley, lentil, chickpea, faba bean and several species of forages, range species and dryland fruit trees. Little is known on the status and trends of the diversity of these species as witnessed by the First and Second reports on the State of the World on Plant Genetic Resources produced by FAO. ICARDA together with national research institutes in Jordan, Lebanon, Palestinian Authority and Syria conducted population surveys in more than 65 monitoring sites between 2000-2005 period as part of a GEF-supported regional project on promoting *in situ* conservation of dryland agrobiodiversity in the four countries. Further surveys were continued in 40 monitoring sites in 2009 and 2011. The CWR demographic data accumulated over 11 years showed that the CWR populations are suffering continued loss due to over-grazing, land reclamation and destruction of natural habitats. However, the CWR demographic data collected in Sweida and Al Haffeh in Syria were less affected compared to all other non-Syrian sites. The sites originally selected for the presence of large, healthy CWR populations in Aarsal in Lebanon and Hebron in the West Bank on re-surveying were found to be complete destroyed due to extensive quarrying. Although eleven of the original 65 sites were recommended for the establishment of protected areas, only one in the Alajjat region of southern Syria was declared in 2008 as natural reserve.

As for LR populations, the farming survey conducted in 2000 and 2004 showed that landraces of barley, lentil, figs and olive still predominant within the farming systems practiced by 26 communities. However, the area of LR cultivation is reduced due to the land management changes and the introduction of exotic plantation of fruit trees (such as cherries, apples and olive). The surveying shows native durum wheat, apple, cherry, almond and apricot LR are being replaces by improved foreign varieties but there are already case where the introduced commercial varieties are failing because of their unsuitability to the local conditions.

Source: Amri, A. (Pers. Comm.)

### A.12.4.List of references used to compile the text

- Cox GW (1990) Laboratory Manual of General Ecology, 6th ed. Wm.C. Brown, Dubuque, Iowa.
- Elzinga CL, Salzer DW, Willoughby JW and Gibbs JP (2001) Monitoring Plant and Animal Populations, Blackwell Science, Malden, Massachusetts.
- Harper JL (1977) Population Biology of Plants. Academic Press, London.
- Heywood VH (2011) "Monitoring of areas and species/populations to assess effectiveness of conservation/management actions." Hunter D and Heywood V (eds.) (2010) Crop Wild Relatives, a Manual of *In Situ* Conservation. Issues in Agricultural Biodiversity. Earthscan, London. pp. 295-313. Available from: [http://www.cropwildrelatives.org/fileadmin/www.cropwildrelatives.org/In\\_sit](http://www.cropwildrelatives.org/fileadmin/www.cropwildrelatives.org/In_sit)

[u Manual/Crop wild relatives a manual of In situ conservation full.pdf](#)  
[Accessed March 2012] (available in English and French).


Iriondo JM, Ford-Lloyd BV, de Hond L, Kell SP, Lefèvre F, Korpelainen H and Lane A (2008) "Plant population monitoring methodologies for the *in situ* genetic conservation of CWR." In: Iriondo JM, Dulloo E, Maxted N (Eds) (2008) Conserving plant genetic diversity in protected areas: population management of crop wild relatives. CAB International Publishing, Wallingford. pp. 88-123.


Maxted N, Guarino L and Dulloo ME (1997) "Management and monitoring." In: Maxted N, Ford-Lloyd BV and Hawkes JG (Eds) Plant Genetic Conservation: The *In Situ* Approach. Chapman & Hall, London. pp. 144-159.


Primack R (1998) Monitoring rare plants. Plant Talk 15: 29-32.


Stem C, Margoluis R, Salafsky N and Brown M (2005) Monitoring and evaluation in conservation: a review of trends and approaches. Conservation Biology 19(2): 295-309.


#### **A.12.5. Additional materials and resources**


 Bonham CD, Bousquin SG and Tazik DJ (2001) Protocols and Models for Inventory, Monitoring, and Management of Threatened and Endangered Plants. Colorado State University, Fort Collins, Colorado.


 Dafni A, Kevan PG and Husband BC (2005) Practical Pollination Biology. Enviroquest, Cambridge, Ontario, Canada.


 Elzinga CL, Salzer DW and Willoughby JW (1998) Measuring and Monitoring Plant Populations. Bureau of Land Management, Denver, Colorado.


 Frankham R, Balou JD and Briscoe DA (2004) Introduction to Conservation Genetics. Cambridge University Press, Cambridge.







 Gibson DJ (2002) Methods in Comparative Plant Population Ecology. Oxford University Press, New York.

 Hayek LC and Buzas MA (1997) Surveying Natural Populations. Columbia University Press, New York.


 Heywood VH and Dulloo ME (2005) *In situ* conservation of wild plant species – a critical global review of good practices. IPGRI Technical Bulletin No. 11. IPGRI, Rome.

 Hill D, Fasham M, Tucker G, Snewry M and Shaw P (eds) (2005) Handbook of Biodiversity Methods: Survey, Evaluation and Monitoring. Cambridge University Press, Cambridge.

 Hunter D and Heywood V (eds.) (2011) Crop wild relatives, a manual of *in situ* conservation. Issues in Agricultural Biodiversity. Earthscan, London.  
Available from:  
[http://www.cropwildrelatives.org/fileadmin/www.cropwildrelatives.org/In\\_situ\\_Manual/Crop\\_wild\\_relatives\\_a\\_manual\\_of\\_In\\_situ\\_conservation\\_full.pdf](http://www.cropwildrelatives.org/fileadmin/www.cropwildrelatives.org/In_situ_Manual/Crop_wild_relatives_a_manual_of_In_situ_conservation_full.pdf) [Accessed March 2012] (available in English and French).

-  Iriondo JM and de Hond L (2008) "Crop wild relative *in situ* management and monitoring: the time has come." In: Maxted N, Ford-Lloyd BV, Kell SP, Iriondo JM, Dulloo E and Turok J (eds.) Crop wild relative conservation and use. Wallingford: CAB International. pp. 319-330.
-  Morris WF and Doak DF (2002) Quantitative Conservation Biology: Theory and Practice of Population Viability Analysis. Sinauer Associates, Sunderland, Massachusetts.
-  Newbury HJ and Ford-Lloyd BV (1997) "Estimation of genetic diversity." In: Maxted N, Ford-Lloyd BV and Hawkes JG (eds) Plant Genetic Conservation: The In Situ Approach. Chapman & Hall, London. pp. 192-206.
-  Pansu M, Gautheyrou J and Loyer JY (2001) Soil Analysis – Sampling, Instrumentation and Quality Control. Balkema, Lisse, The Netherlands.
-  Ringold PL, Alegria J, Czaplewski RL, Mulder BS, Tolle T and Burnett K (1996) Adaptive monitoring design for ecosystem management. Ecological Applications 6(3): 745-747.
-  Smith RD, Dickie JB, Linington SH, Pritchard HW and Probert RJ (2003) Seed conservation: turning science into practice. Royal Botanic Gardens, Kew.
- WW Bioersity International training modules on *ex situ*  
W conservation/genebank management:  
[http://www.bioersityinternational.org/training/training\\_materials.html#c10715](http://www.bioersityinternational.org/training/training_materials.html#c10715)

Examples of monitoring plans:

-  Heywood VH (2011) "Monitoring of areas and species/populations to assess effectiveness of conservation/management actions." In: Hunter D and Heywood V (eds) Crop Wild Relatives, A Manual of *In Situ* Conservation. Issues in Agricultural Biodiversity. Earthscan, London. pp. 295-313. Available from: [http://www.cropwildrelatives.org/fileadmin/www.cropwildrelatives.org/In\\_situ\\_Manual/Crop\\_wild\\_relatives\\_a\\_manual\\_of\\_In\\_situ\\_conservation\\_full.pdf](http://www.cropwildrelatives.org/fileadmin/www.cropwildrelatives.org/In_situ_Manual/Crop_wild_relatives_a_manual_of_In_situ_conservation_full.pdf) [Accessed March 2012] (available in English and French).

## A.13. Promoting the use of conserved CWR diversity

### A.13.1. Overview

#### *Why link conservation with use?*

Some conservationists argue that conservation is an end in itself, we do not conserve to benefit humankind, they argue that all species have intrinsic value and therefore have a right to be conserved for their own sake irrespective of their value to humankind. We consider this argument well-meaning, but mistaken because:

- Cost of conservation — conservation does have a real and often significant cost (the annual cost of PGRFA *ex situ* conservation was estimated at US\$ 30.5 million in 2000<sup>99</sup>) those funds might be used to feed the starving, heal the sick or educate the illiterate, so why should humankind meet this cost, politicians and public make such a commitment, unless it is associated with some actual or potential benefit to humankind;
- Investment in PGRFA — although PGRFA conservation has a real cost focusing resources on PGRFA conservation can bring substantial rewards (annual income from using PGRFA in 2000 was US\$ 500-800 billion<sup>100</sup>), so conserving PGRFA is a sound economic investment;
- Conservation sustainability — *in situ* CWR conservation, particularly, requires a relatively high and long-term investment in managing and monitoring of CWR populations, so on-going use of the conserved diversity offers a means of underpinning their value and reinforces conservation sustainability;
- Human altruism — humans are unable to see the world dispassionately, when men, women and children are suffering from malnutrition in many parts of the world, there appears to be no practical alternative than to give those species of most direct use to humankind the highest conservation priority.

Therefore, we consider the conservation of PGRFA and human exploitation as being intimately linked both now or in the future, this linkage forms the basis for enduring human food security and well-being, not to mention the continuing survival of humankind itself.

The conservation of CWR diversity is explicitly linked to utilisation, further CWR are in fact defined by their potential contribution for exploitation; the actual or potential donation of CWR traits to crops. The CBD<sup>86</sup> emphasizes the need to link conservation to use, noting that utilisation should be "sustainable" and "meet the needs and aspirations of present and future generations". The use of CWR in crop improvement has recently been reviewed for 29 major crops<sup>101</sup> and the following points noted:

- For the 29 crop species included there were 234 references that report the identification of useful traits from 183 CWR taxa;

---

<sup>99</sup> Hawkes *et al.* (2000)

<sup>100</sup> ten Kate and Laird (1999)

<sup>101</sup> Maxted and Kell (2009)



- The degree to which breeders use CWR species varies between crops, it is particularly prominent in barley, cassava, potato, rice, tomato and wheat, but rice and wheat are the crops in which CWR have been most widely used, both in terms of number of CWR taxa used and successful attempts to introgress traits from the CWR to the crop;
- The most widespread CWR use has been and remains in the development of disease and pest resistance, with the references citing disease resistance objectives accounting for 39%, pest and disease resistance 17%, abiotic stress 13%, yield increase 10%, cytoplasmic male sterility and fertility restorers 4%, quality improvers 11% and husbandry improvement 6% of the reported inter-specific trait transfers;
- The number of paper publications detailing use of CWR in breeding has increased gradually over time, presumably as a result of technological developments for trait transfer, with 2% of citations recorded prior to 1970, 13% in the 1970s, 15% in the 1980s, 32% in the 1990s and 38% after 1999.
- It can also be seen that since the year 2000 the number of attempts to improve quality, husbandry and end-product commodities has increased substantially;
- The use of CWR in crop improvement was primarily based upon published journal papers but this is unlikely to reflect closely actual use of CWR in commercial crop breeding because (a) the reporting of useful CWR trait transfer to a crop it does not mean that this exercise resulted in a novel variety, and (b) breeders are unlikely to be forthcoming about their use of CWR due commercially sensitive, so the use of CWR in crop improvement is significant but imprecisely defined;
- The exploitation of the potential diversity contained in CWR species remains *ad hoc* as the approach by breeders to CWR use has not been systematic or comprehensive.

The review concludes that there is a wealth of novel traits available for crop improvement in CWR and thus far the vast majority of CWR diversity is untapped in terms of its potential exploitation value.

Although CWR primarily gain their value from being sources of traits for crop improvement, they have value associated with their use by traditional, general, and professional communities. The work of professional users, the general public and local people can be linked through partnerships with NGOs, which could help by organizing conservation volunteers, and could be involved in sustainable rural development or use of resources in accordance with traditional cultural practices. Raising public and professional awareness of the need to conserve CWR can only help promote specific conservation action, as well as general conservation sustainability. All partners should therefore share the goals of sustainable use of biological resources taking into account social, economic, environmental and scientific factors which form a cornerstone of the nations' proposals to implement Agenda 21.

### **A.13.2.Methodology**

Professional users include various researchers, farmers as well as plant breeders. If associated with trait use the diversity is likely to be characterised, evaluated and screened for the novel traits, and then use of the trait bearing germplasm in crop breeding programmes. Various characterization techniques can be used to identify useful traits. Professional users can utilise CWR germplasm conserved in *in situ* conservation sites but more often they will utilise the samples of these population stored *ex situ* in gene banks. However, the managers of genetic reserves (PA managers together with the support of the relevant conservation authority) should attempt to work with the professional user community to characterise, evaluate and publicise the germplasm found at the site. CWR are wild species and like any other group of wild species may be ecologically and genetically studied and contribute to general ecosystem health.

General users are the public in general who via their taxes fund most CWR conservation and whose support is likely to be essential for the long-term political and financial viability of CWR conservation, particularly *in situ* activities that have higher associated maintenance costs than germplasm held *ex situ* in gene banks. One way of promoting public awareness of the value of CWR to the general public is to encourage them to visit genetic reserves and during their visit supply them with various formal and informal education material, CWR based cook books, agrobiodiversity ecotourism, art competitions etc., each of which is designed to raise awareness of the value of CWR and their conservation. The PA containing the genetic reserve should have infrastructures that take into account the needs of visitors (e.g. visitor centres, nature trails, lectures, etc.). They are also likely to bring additional income to the PA itself through guided tours and the sale of PA information packs.

Traditional users of CWR are people from local communities who live in the vicinity of CWR populations; they are likely to have an extensive history of local plant collecting and utilisation, and possibly of CWR themselves. They often possess extensive knowledge of the ethnobotanical value and direct uses of plants and because of the large proportion of all species that are CWR, a high proportion will be CWR – though their use may be incidental to their value as a CWR (see Box 57).

Within this context it is worth noting that *in situ* CWR conservation sites are not established in an anthropogenic vacuum; in other words whether a genetic reserve is to be established or a particular CWR population sampled for *ex situ* conservation, there are likely to have been traditional or local users of that resource prior to the conservation of that resource. So if the support of the local community for CWR conservation is to be obtained the active CWR conservation should not hinder local resource use, unless in the rare case where it directly conflicts with the long-term viability of the target CWR population. Many studies have shown that conservation cannot succeed without local community support; however, as shown by a recent analysis of the threats to CWR in Europe<sup>102</sup>, local communities do not always, or rather are not always permitted, to manage their resources sustainably, even if mismanagement is likely to adversely impact their longer-term interests. For example, the development of tourism or urban

---

<sup>102</sup> Kell *et al.* (2012)

expansion is usually governed by the government (at least in terms of planning permission). Local communities may be given a voice and try to resist such development, but in reality have little influence when confronting government policy. Likewise, if a private landowner decides to sell his/her land for development, there is seldom little that the local community can do to stop them. Therefore, the conservationist's role when formulating conservation action may be just as much about resolving conflicts between local community and practical conservation implementation, ensuring continued local community use of their PGR resources while achieving sustainable conservation. Further there is a key role for the conservationist to play in educating both policy-makers and local people about the importance of these critical genetic resources.

*In situ* CWR conservation sites should not only be seen as a means of conserving CWR diversity, but also as *in situ* research platforms for field experimentation. There is a need for a better understanding of species dynamics within conservation areas to aid the sustainable management of the specific taxa, but also for ecological and genetic studies of *in situ* conserved CWR. Research activities on the material conserved should be encouraged as they provide additional justification for the establishment and long-term management of the conservation area. Monitoring studies (such as of genetic diversity changes), as required by the COP to the CBD adopted Strategic Plan<sup>103</sup> can be facilitated by *in situ* site managers, possibly in collaboration with NGOs and local volunteer groups. This way, changes associated with future habitat management scenarios could be detected and actions taken to reduce current rates of diversity loss.



**Involving local communities in CWR conservation decision making, Sweida, Syria. Photo N Macted.**

---

<sup>103</sup> CBD (2010b)

### **Box 57. Can farmers benefit directly from CWR diversity?**

It is interesting to question whether CWR are of any direct value to farmers as CWR. There are a few anecdotal reports in the literature of farmers deliberately growing the crops near CWR to facilitate traits transfer between the CWR and the crop, such as Mexican farmers encouraging teosinte (*Zea mexicana*) to grow alongside the crop maize (*Zea mays*) to permit natural crossing between the CWR and the crop. The corn producers mentioned that in approximately four years they can obtain a new, better adapted maize variety that will out-compete traditional varieties or hybrid maize (Serratos *et al.*, 1996).

However this case does seem counter intuitive and contradicts the experience of many plant breeders. Plant breeders often state that the reason that they are reluctant to use CWR in their breeding programmes is because if they cross their elite breeding lines with CWR, not only do they get the possibility of the desired trait but the potentially beneficial traits are greatly outnumbered by the deleterious characters that are also introduced from the CWR. It then takes significant resources to select out the unwanted deleterious characters but retain the desired traits. For any predominantly bred or highly farmer-selected crop, introgression between the CWR and crop is likely to have an overall negative impact on the farmer's crop, potentially reducing yield and crop adaptive characteristics and in the short term reducing farmer's income. The amount of CWR to crop introgression is also likely to vary from crop to crop and be very limited for known inbreeding crops.

So, despite the case made for Mexican farmers directly using CWR, it seems likely that generally farmers do not benefit directly from natural trait transfer between CWR and crops; however it is critical if we are to conserve the full breadth of CWR diversity that farmers understand the role of CWR in under-pinning novel cultivar development. Thus greater effort needs to be placed on raising public and professional awareness of the value of CWR diversity.

### **A.13.3.Examples and applied use**

#### **Box 58. Some examples of CWR use in breeding**

To give some idea of the scale of benefits that may accrue from the use of CWR in crop improvement here are some examples for selected crops:

- Desirable traits from wild sunflowers (*Helianthus* spp.) are worth an estimated US\$267 to US\$384 million annually to the sunflower industry in the United States;
- A single wild tomato species (*Lycopersicon peruvianum* (L.) Mill.) has contributed to a 2.4 per cent increase in solids contents worth US\$250 million;
- Three wild peanuts (*Arachis batizocoi* Krapov. & W. C. Gregory, *A. cardenasii* Krapov & W. C. Gregory and *A. diogoi* Hoehne) have provided resistance to the root knot nematode, which costs peanut growers around the world US\$100 million each year;

- In the 1970s the US maize crop was severely attacked by corn blight reducing yield by 50% and economic loss of almost US\$ 1,000 million but was resolved by blight resistant genes from *Tripsacum dactyloides* L.;
- Single gene-controlled traits have been introduced from CWR for virus resistance in rice (*Oryza sativa* L.), blight resistance in potato (*Solanum tuberosum* L.), powdery mildew resistance in wheat (*Triticum aestivum* L.) and Fusarium and nematode resistance in tomato (*Lycopersicon esculentum* Mill.);
- Recently genes from wild *Brassica oleracea* L. have created domestic broccoli with high levels of anti-cancer compounds.
- Overall new genes from wild relatives contribute approximately US\$115 billion worldwide toward increased crop yields per year.

Source: Maxted and Kell (2009); and Hunter and Heywood (2011)



Using wild emmer wheat to increase diversity in cultivated wheat, National Institute of Agricultural Botany field plots. Photo N. Maxted

#### A.13.4. List of references used to compile the text

- CBD (2010b) Strategic Plan for Biodiversity 2011-2020. Secretariat of the Convention on Biological Diversity, Montreal. Available from: [www.cbd.int/decision/cop/?id=12268](http://www.cbd.int/decision/cop/?id=12268) [Accessed December 2010].
- Hawkes JG, Maxted N and Ford-Lloyd BV (2000) The *ex situ* conservation of plant genetic resources. pp. 1-250. Kluwer, Dordrecht.
- Hunter D and Heywood VH (Eds) (2011) Crop Wild Relatives, A Manual of In Situ Conservation. Issues in Agricultural Biodiversity. Earthscan, London.
- Kell SP, Maxted N and Bitz M (2011) "European crop wild relative threat assessment: knowledge gained and lessons learnt." In: Maxted N, Dulloo ME, Ford-Lloyd BV, Frese L, Iriondo JM and Pinheiro de Carvalho MAA (Eds)








- Agrobiodiversity conservation: securing the diversity of crop wild relatives and landraces. CAB International, Wallingford, UK. pp. 218-242.
- Maxted N and Kell S (2009) Establishment of a Network for the *In situ* Conservation of Crop Wild Relatives: Status and Needs. Commission on Genetic Resources for Food and Agriculture. Food and Agriculture Organization of the United Nations.
- Serratos JA, Wilcox MC and Castillo F (Eds) (1996) Flujo genético entre maíz criollo, maíz mejorado y teocintle: implicaciones para el maíz transgénico. Mexico. D.F. CIMMYT.
- Ten Kate K and Laird SA (1999) The commercial use of biodiversity: access to genetic resources and benefit sharing. Earthscan, London.

### A.13.5. Additional materials and resources

See Focused Identification of Germplasm Strategy (FIGS) 'Additional materials and resources' in A.8.

See Genetic studies to search for traits of interest for crop breeding 'Additional materials' in A.5.

#### Promoting the use of CWR:

-  Curtis S (2008) "Use of wild plant species: the market perspective." In: Maxted N, Ford-Lloyd BV, Kell SP, Iriondo JM, Dulloo E and Turok J (eds.) Crop wild relative conservation and use. Wallingford: CAB International. pp. 632-637.
-  Heywood VH (2008) "The use and economic potential of wild species: an overview." In: Maxted N, Ford-Lloyd BV, Kell SP, Iriondo JM, Dulloo E and Turok J (eds.) Crop wild relative conservation and use. Wallingford: CAB International. pp. 585-604.
-  Hunter D and Heywood V (eds.) (2011) Crop wild relatives, a manual of *in situ* conservation. Issues in Agricultural Biodiversity. Earthscan, London. Available from: [http://www.cropwildrelatives.org/fileadmin/www.cropwildrelatives.org/In\\_situ\\_Manual/Crop\\_wild\\_relatives\\_a\\_manual\\_of\\_In\\_situ\\_conservation\\_full.pdf](http://www.cropwildrelatives.org/fileadmin/www.cropwildrelatives.org/In_situ_Manual/Crop_wild_relatives_a_manual_of_In_situ_conservation_full.pdf) [Accessed March 2012] (available in English and French).
-  Kole C (2011-Onwards) Wild crop relatives: genomic and breeding resources – Multiple volumes based on crop commodity groups. Springer, London and New York.
-  Maxted N, Ford-Lloyd BV, Kell SP, Iriondo J, Dulloo E and Turok J (eds) (2008) Crop wild relative conservation and use. CAB International, Wallingford.
-  Den Nijs HCM, Bartsch D and Sweet J (eds) (2004) Introgression from genetically modified plants into wild relatives. CAB International, Wallingford.
-  Sousa-Correia CM, Abreu JM, Ferreira Dias S, Rodrigues JC, Alves A, Maxted N and Ford-Lloyd BV (2008) Linking conservation with

sustainable use: *Quercus ilex* subsp. *rotundifolia* (Lam) O. Schwartz in traditional agro-sylvo-pastoral systems in Southern Portugal.” In: Maxted N, Ford-Lloyd BV, Kell SP, Iriondo JM, Dulloo E and Turok J (eds.) Crop wild relative conservation and use. Wallingford: CAB International. pp. 638-648.



European Commission project: “Novel characterization of crop wild relative and landrace resources as a basis for improved crop breeding” (PGR Secure): <http://pgrsecure.org/>.

WW Global Crop Diversity Trust led project ‘Adapting agriculture to climate  
W change’ has a dominant use component: <http://www.cwrdiversity.org/>

WW Bioversity international led project ‘UNEP/GEF Crop Wild Relative’  
W project has a use component: <http://www.cropwildrelatives.org/>

## A.14. Information system and data management

### A.14.1. Overview

Why is data critical to crop wild relative conservation and use?

It is widely accepted within the PGRFA conservation and user community that one major factor hindering effective conservation and use is the lack of easy access to data, as well as obstacles to information exchange due to the many different approaches in managing data. If we are to inventory and build a national management plan for CWR conservation, then consistent data collation and management is required.

To conserve CWR efficiently there is necessarily a significant requirement for data and associated information, that data needs to be sourced, managed and analysed to help ensure the most appropriate conservation actions are implemented. This process is likely to involve taxonomic, ecogeographic occurrences and temporal distribution, threats and conservation status and genetic structure data, as well as the ability to track using time-series data and predicted demographic and genetic changes within a species in relation to land management and environmental factors. The data sources are often not readily available and for CWR are particularly disperse because of the broad taxonomic range of species and the fact that much data are held by those outside of the PGR community. Accessing such information is not only time-consuming, but comparing data sets is often difficult due to the diversity of information management models used. If CWR are to be conserved and sustainably utilized, a means of bringing together this information into an accessible and standard format is required.

To help manage this data both CWR descriptors and information management tools have been developed. The first attempt to produce a set of CWR descriptors was made by the EC funded PGR Forum project<sup>104</sup> and these were developed further within the GEF funded 'In situ conservation of crop wild relatives through enhanced information management and field application'<sup>105</sup> and are now being further developed with the EC funded PGR Secure project<sup>106</sup>; the current version of the CWR descriptors is available at PGR Secure helpdesk (<http://pgrsecure.org/>). Within PGR Forum a stand-alone information systems was developed to help make available CWR data for Europe and the Mediterranean to the user community, the Crop Wild Relative Information System (CWRIS) (see Box 59) and this was extended in the EC funded AEGRO project<sup>107</sup> (see Box 60). Although there are currently no plans to develop CWRIS further, it is functional and can be used in the creation of national checklists for Europe and the Mediterranean

---

<sup>104</sup> See Moore *et al.* (2006) and <http://www.pgrforum.org/cwr/cwr.asp>

<sup>105</sup> See <http://www.cropwildrelatives.org/>

<sup>106</sup> See <http://pgrsecure.org/>

<sup>107</sup> See <http://aegro.jki.bund.de/aegro/index.php?id=95>



countries, CWRIS users gain access to the checklist data by selecting the country or geographical units of interest and then downloading the dataset. These data can then be cross-checked against local floras, databases and other documentation, verified and edited as necessary to ensure it meets the national requirement.

#### **Box 59. CWRIS**

The Crop Wild Relative Information System (CWRIS - <http://www.pgrforum.org/cwrism.htm>) was the first information management system specifically designed to facilitate CWR conservation and use. CWRIS has two main dimensions: taxon information breadth is provided by the *PGR Forum CWR Catalogue for Europe and the Mediterranean*, while the CWR descriptors for conservation and use for individual CWR taxa provide taxon information depth. The CWR descriptors provide a comprehensive set of data standards that can be used to effectively manage genetic conservation of CWR taxa and their component populations. The descriptors provide the structure within which existing data can be accessed or mapped onto the data model, and novel data can be provided. CWRIS was designed to facilitate access to CWR data for a diverse range of user communities, including plant breeders, protected area managers, policy-makers, conservationists, taxonomists and the wider public. CWRIS also provides access to ancillary information on the taxa contained in the Catalogue via links to external online resources, such as Mansfeld's World Database of Agricultural and Horticultural Crops, GRIN Taxonomy, European Nature Information System (EUNIS), the IUCN Red List, Electronic Plant Information Centre (EPIC) and key publication search engines. CWRIS comprises:

- A searchable database of crop species and their associated wild relatives that occur in Europe and the Mediterranean region. The taxonomic back-bone to CWRIS was provided by Euro+Med PlantBase (<http://www.emplantbase.org/home.html>) version August 2005. CWRIS provides occurrence records according to geographic boundaries, not political boundaries.
- Information on the taxa contained in the database via external web links.
- A data model for the management of CWR information, with an emphasis on site and population data, which is required for the effective genetic conservation of *in situ* CWR populations. The data model is illustrated with a number of CWR case studies.

Source: Kell *et al.* (2008)

#### **Box 60. CWRIS PLIS**

The Crop Wild Relative Information System (CWRIS - <http://www.pgrforum.org/cwrism.htm>) was also extended to provide information at the species level within the EC funded AEGRO project, using four independent modules collectively called "Population Level Information System" for *Avena*, *Beta*, *Brassica* and *Prunus* European species population level occurrence data. The population level information system was designed to facilitate CWR conservation management and monitoring via:

- a. Data exploration

- Search for occurrences by taxonomic criteria (hierarchical search through taxonomic ranks including synonyms according to different taxonomic views)
  - Search for occurrences by geographic information (hierarchical search through levels of administrative units or within protected areas)
  - Combined search by taxonomic and geographic criteria
- b. Data acquisition
- Downloading results and displaying them on a map
- c. Data contribution
- Editing taxonomic and geographic data for atomization, harmonization and geo-referencing
  - Acquisition of population data in the field with portable data assistants and uploading these data to a central database.

The data exploration and data acquisition use cases have been fully implemented in CWRIS-PLIS (<http://aegro.jki.bund.de/index.php?id=168>), while the data contribution use cases have been only partly implemented.

Germeier *et al.* (2012)



*Rubus plicatus* Weihe & Nees, a CWR, in Lithuania (photo: Juozas Labokas).

### A.14.2. Methodology

Information on CWR is available from wide range of sources, but retrieving it presents a number of challenges. Firstly, in existing databases, such as those managed by plant gene banks, CWR accessions are not identified as CWR; this issue is not helped by the fact that in the current FAO/IPGRI Multi-crop Passport Descriptors V. 2<sup>108</sup> the SAMPSTAT descriptor allows for designation of wild species samples but does not make a distinction between CWR and non-CWR wild species. Secondly, although information on CWR per se is possible only of specific interest to the PGR conservation and use community because CWR are ‘normal’ wild species they are also collected, conserved and studied by a broad community of taxonomist, ecologists, geneticists, physiologists, etc. and so when collating CWR information these other communities need to be consulted. Further these non-PGR communities often have significantly larger data sets than the PGR community itself. These challenges are not insurmountable but they do demand a carefully considered and tested approach (particularly with regard to obtaining information from non-PGR communities) and a considerable amount of time. However, like all data mining activities the more background data available the more predictive the analysis results in formulating effective conservation plans.

Information at the CWR at the taxon level is primarily gathered from the relevant literature: monographs, revisions, field guides, floras, gazetteers, articles, papers, soil, vegetation and climatic maps, atlases, etc., while at the accession level it is gathered from herbarium and germplasm collections of the target taxon from the target area, and the latter will often involve visiting the herbarium or gene bank to collect the data. However in recent years there has been exponential growth of web-enabled ecogeographic datasets, most notably the Global Biodiversity Information Facility (GBIF) established in 2001 (<http://data.gbif.org>), which provides extensive access to global taxon nomenclature, taxon and accession distribution, conservation and environmental data.

Table 5. Internet resources for CWR<sup>109</sup>

Data set	Description	URL
Botanical Garden Conservation International	Botanic garden holdings information	<a href="http://www.rbgekew.org.uk/BGCI/http://www.biodiv.org/">http://www.rbgekew.org.uk/BGCI/http://www.biodiv.org/</a>
Crop Wild Relative Information System (CWRIS)	PGR Forum CWR Catalogue for Europe and the Mediterranean	<a href="http://www.pgrforum.org/cwr/cwr.htm">http://www.pgrforum.org/cwr/cwr.htm</a>
European Native Seed Conservation Network (ENSCOBASE)	European database of major <i>ex situ</i> botanic garden gene bank holdings	<a href="http://enscobase.maich.gr/">http://enscobase.maich.gr/</a>
European Plant	European database of	<a href="http://eurisco.ecpgr.org/nc/">http://eurisco.ecpgr.org/nc/</a>

<sup>108</sup> [http://eurisco.ecpgr.org/fileadmin/www.eurisco.org/documents/MCPD\\_V2\\_2012\\_Final\\_PDFversion.pdf](http://eurisco.ecpgr.org/fileadmin/www.eurisco.org/documents/MCPD_V2_2012_Final_PDFversion.pdf)

<sup>109</sup> Castañeda Álvarez *et al.* (2011)

Genetic Resources Search Catalogue (EURISCO)	major <i>ex situ</i> agrobiodiversity gene bank holdings	<a href="#">home_page.html</a>
FAOSTAT	Agricultural statistics and data	<a href="http://www.faostat.fao.org/">http://www.faostat.fao.org/</a>
Gap Analysis Project	<i>Ex situ</i> gap analysis results of 13 crop gene pools	gisweb.ciat.cgiar.org/gapanalysis/
GBIF	Global Biodiversity data	<a href="http://data.gbif.org/">http://data.gbif.org/</a>
GENESYS	Global database of major <i>ex situ</i> gene bank holdings	<a href="http://www.genesys-pgr.org/">http://www.genesys-pgr.org/</a>
Glob cover	European Space Agency Global Land Cover map, latest version = 2009	<a href="http://ionia1.esrin.esa.int/">http://ionia1.esrin.esa.int/</a>
Harlan and de Wet Global Priority Checklist of CWR Taxa	Global checklist and database of priority CWR taxa in 173 crop gene pools	<a href="http://www.cwrdiversity.org">http://www.cwrdiversity.org</a>
IUCN Red List	Database of red list (extinction threat) assessments	<a href="http://www.iucnredlist.org/">http://www.iucnredlist.org/</a>
JSTOR herbaria	Herbaria resources	<a href="http://plants.jstor.org/">http://plants.jstor.org/</a>
Plant list	Working list of all known plant species	<a href="http://www.theplantlist.org/">http://www.theplantlist.org/</a>
Tropicos (Missouri Botanical Gardens, USA)	Herbaria resources	<a href="http://www.tropicos.org">http://www.tropicos.org</a>
UNEP WCMC World Database of Protected Areas	World Database on Protected Areas (polygons)	http://www.protectedplanet.net/
US Genetic Resources Information Network (GRIN)	Database of USDA <i>ex situ</i> gene bank holdings	<a href="http://www.ars-grin.gov/npgs/acc/acc_queries.html">http://www.ars-grin.gov/npgs/acc/acc_queries.html</a>
<b>National program accession datasets</b>		
Russia	AgroAtlas	<a href="http://www.agroatlas.ru">www.agroatlas.ru</a>
Brazil	CRIA	<a href="http://www.cria.org.br">www.cria.org.br</a>
Japan	NIAS	<a href="http://www.gene.affrc.go.jp/databases_en.php">www.gene.affrc.go.jp/databases_en.php</a>
Mexico		<a href="http://www.biodiversidad.gob.mx/genes/proyectoMaices.html">www.biodiversidad.gob.mx/genes/proyectoMaices.html</a>

<b>Other accession datasets</b>	
CWRIS PLIS	<a href="http://aegro.jki.bund.de/index.php?id=168">http://aegro.jki.bund.de/index.php?id=168</a>
Harold and Adele Lieberman Germplasm Bank (cereals)	<a href="http://www.tau.ac.il/lifesci/units/ICCI/genebank1.html">www.tau.ac.il/lifesci/units/ICCI/genebank1.html</a>
Manchester Museum	<a href="http://emu.man.ac.uk/mmcustom/BotQuery.php">http://emu.man.ac.uk/mmcustom/BotQuery.php</a>
Millennium Seed Bank, Kew	<a href="http://www.kew.org/science-conservation/save-seed-prosper/millennium-seed-bank/index.htm">www.kew.org/science-conservation/save-seed-prosper/millennium-seed-bank/index.htm</a>
Natural History Museum, UK	<a href="http://www.nhm.ac.uk/research-curation/collections/departmental-collections/botany-collections/search/index.php">www.nhm.ac.uk/research-curation/collections/departmental-collections/botany-collections/search/index.php</a>
Royal Botanic Gardens Kew	<a href="http://apps.kew.org/herbcat/navigator.do">http://apps.kew.org/herbcat/navigator.do</a>
Royal Botanical Garden of Edinburgh	<a href="http://www.rbge.org.uk/databases">www.rbge.org.uk/databases</a>
SolanaceaeSource	<a href="http://www.nhm.ac.uk/research-curation/research/projects/solanaceaesource">www.nhm.ac.uk/research-curation/research/projects/solanaceaesource</a>
United States Virtual Herbarium	<a href="http://usvirtualherbarium.org">http://usvirtualherbarium.org</a>
Virtual Australian Herbarium	<a href="http://plantnet.rbgsyd.nsw.gov.au/HISCOM/Virtualherb/virtualherbarium.html#Virtual">http://plantnet.rbgsyd.nsw.gov.au/HISCOM/Virtualherb/virtualherbarium.html#Virtual</a>

The types of data managed will fall into four basic types, which may be subdivided:

- Ecogeographic data (taxonomic, ecological, geographic and genetic);
  - Taxonomy and nomenclature,
  - Degree of relationship between crop and CWR,
  - CWR uses: historic, current and potential,
  - Other uses: other than as a trait donor,
  - Current, historical and potential distribution, including:
    - Country occurrence/extent of occurrence,
    - Number of populations,
    - Record of extinctions,
    - Mapping function/GIS layers,
  - Genetic diversity and biology,
  - Ecology and habitat,
  - Threat status,
  - Conservation measures, including:
    - Occurrence in named protected areas and genetic reserves,

- Conservation management techniques,
  - *Ex situ* holdings in gene banks,
- References to specific research projects,
- Contacts,
- Field population data (passport);
  - Precise population location (distributional polygon),
  - Land management regime (protected area, private ownership, common land),
  - Population characteristics,
    - Size,
    - Cover
    - Genetic characterisation,
    - Age structure,
    - Obligate associated species (associated keystones, pollinators, seed dispersers)
- Conservation management data (curatorial);
  - *In situ* criteria
    - Management regime and interventions
    - Monitoring regime
    - Place in national, regional and global CWR networks
    - Place in non-CWR specific conservation networks
    - Local community participation
  - *Ex situ* criteria
    - Gene bank holding collection,
    - Location of seed in gene bank,
    - Germination and regeneration testing,
    - Access and benefit sharing policy,
- Characterization and evaluation data (descriptive);
  - Taxonomic morphological description
  - Genetic description,
  - Agronomic description
  - Breeder desired characteristic evaluation (disease, pest, drought resistance, etc.)

Although this list of CWR data types is extensive it is not exhaustive, it is indicative of the types of data involved in CWR conservation and use.

Each of these data types are collated using some type of standard descriptor. A descriptor may be defined as “any attribute referring to a population, accession or taxon which the conservationist uses for the purpose of describing, conserving and using this material”. Descriptors are abstract in a general sense, and it is the descriptor states that conservationists actually record and utilise. Standard

descriptors for ecogeographic, field and conservation management data are included in the Descriptors for CWR<sup>110</sup>, while formal characterization and evaluation descriptors are associated with various standardized ‘Crop descriptor lists’ published by FAO, Bioversity, UPOV (see <http://www.bioversityinternational.org/publications.html>) – these may or may not be suitable for describing the crop’s associated CWR. It is important to stress that standard lists of descriptors should be used when they are available. The use of well-defined, tested and rigorously implemented descriptor lists for scoring descriptors considerably simplifies all operations concerned with data recording, such as updating and modifying data, information retrieval, exchange, data analysis and transformation. When data are recorded, they should be classified and interpreted with a pre-defined list of descriptors and descriptor states to consult. This clearly saves a considerable amount of time and effort associated with data entry. The use of lists ensures uniformity, while reducing errors and problems associated with text synonyms.

#### A.14.3.Examples and applied use

There are a growing number of National management plans for CWR conservation that have been completed in recent years and each involves significant data collation and analysis, and its application to practically conserve the priority CWR taxa. In terms of data management each step in creation and updating the *National management plan for CWR conservation* (see Figure 25) involves:

- a. *CWR National Checklist* – The common first step in production of a *National management plan for CWR conservation* is to produce a national CWR checklist; this is normally a simple table of the Latin names of the CWR taxa present in the country, as follows for the national CWR checklist of Saudi Arabia:

Genus	Species	Species Author	Subspecific Rank	Subspecific Author
<i>Aegilops</i>	<i>kotschy</i>	Boiss.		
<i>Aegilops</i>	<i>peregrina</i>	(Hack.) Maire & Weiller		
<i>Aegilops</i>	<i>vavilovii</i>	(Zhuk.) Chennav.		
<i>Aerva</i>	<i>javanica</i>	(Burm.f.) Juss. ex Schult.		
<i>Aerva</i>	<i>lanata</i>	(L.) Juss.		
<i>Agathophora</i>	<i>alopecuroides</i>	(Moq.) Bunge		
<i>Agathophora</i>	<i>alopecuroides</i>	(Moq.) Bunge	<i>var. papillosa</i>	(Maire) Boulos

<sup>110</sup> <http://www.cropwildrelatives.org/>

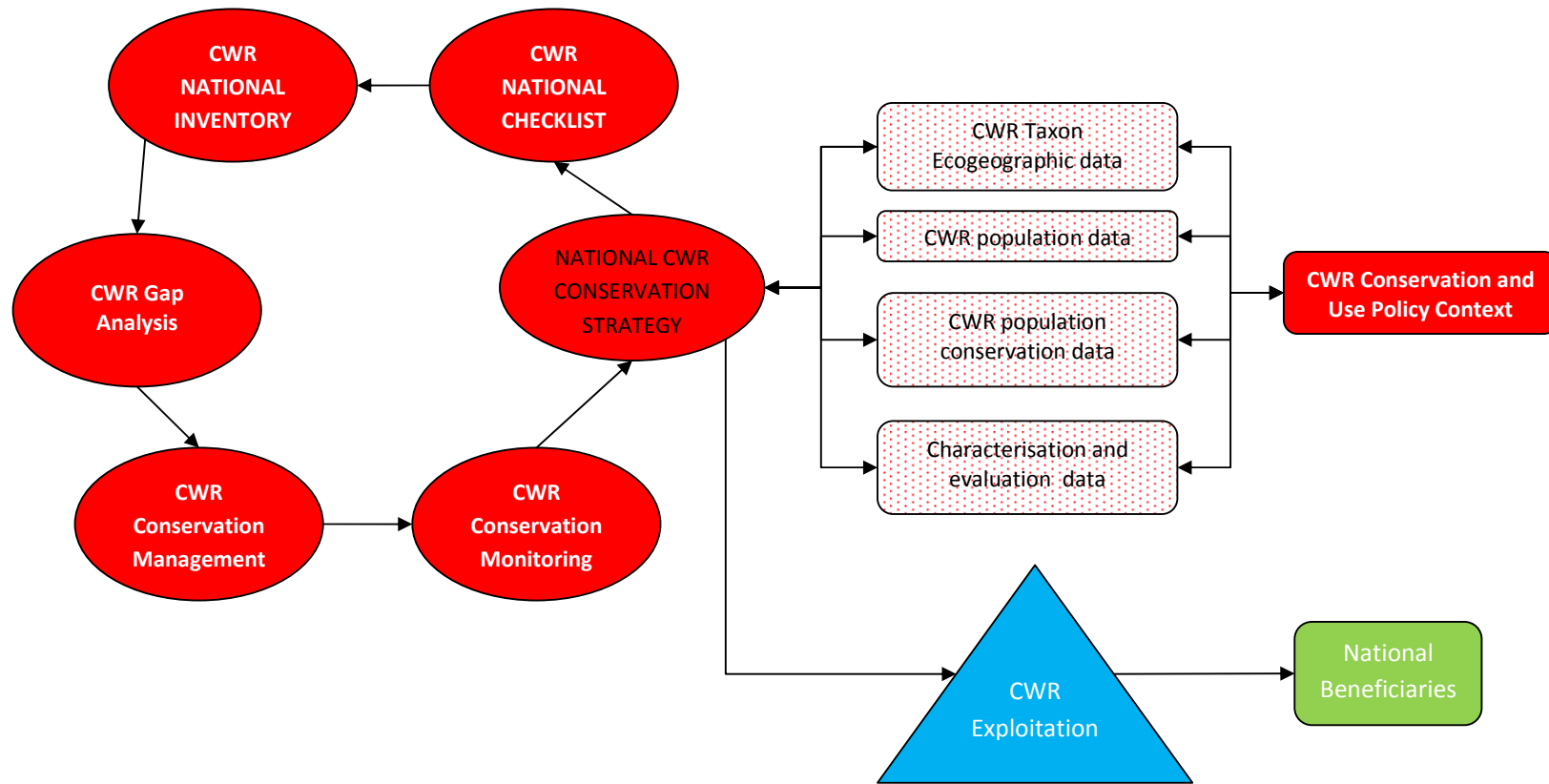


Figure 10. Summary of data flow in CWR conservation



b. *CWR National Inventory* – The difference between the checklist and the inventory is that in an inventory the checklist is annotated; in that it each taxon has a range of ancillary information associated with each CWR taxon. As a result the data structure is now more complex and usually involves a multiple file structure such as Figure 26.

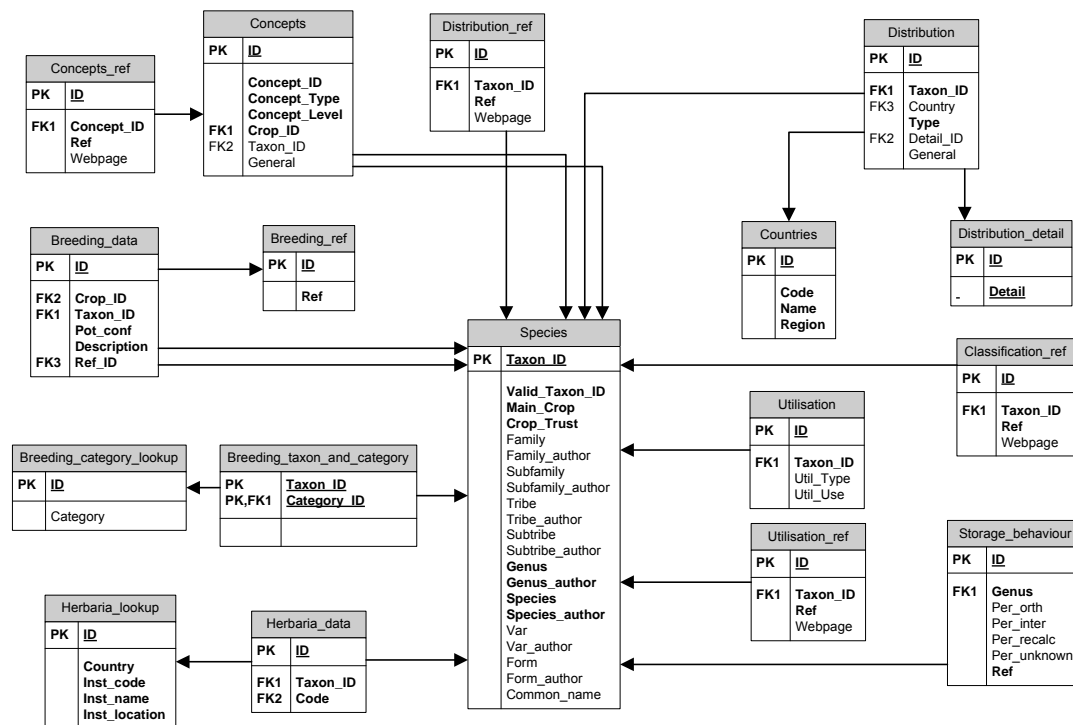


Figure 26. Entity relationship model for the CWR database <sup>111</sup>

c. *CWR Gap analysis* – The CWR checklist and inventory are primarily taxon based but the gap analysis based largely on data associated with individual accessions that represent those taxa. Normally significant resources will be invested in the collation of large herbarium specimen and gene bank accession data sets. There is no standard format for the database that contains this data, but Annex 5 contains an extended list of data descriptors<sup>112</sup> that will include those used as a basis for gap analysis.

d. *CWR conservation* – The data associated with CWR management will vary depending on whether it is associated with *in situ* or *ex situ* conservation, but falls into three basic categories (ecogeographic, field population, conservation management and monitoring) as detailed with examples above.

<sup>111</sup> Vincent (Pers. Comm.)

<sup>112</sup> Castañeda Álvarez *et al.* (2011)

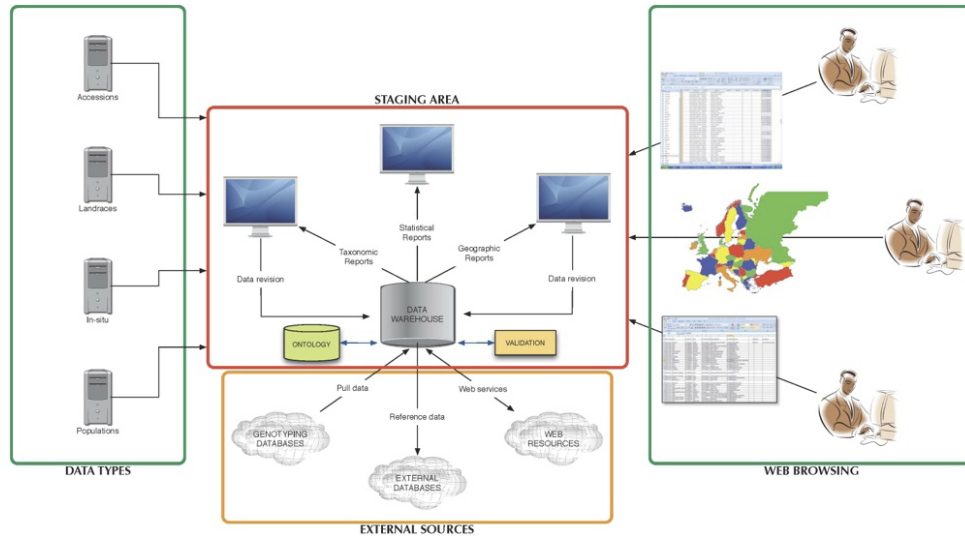
e. *Promotion of use* – As stated throughout the book, CWR conservation should be directly linked to utilisation, so once the CWR diversity is conserved it needs to be characterized and evaluated so that the potential users have some basis on which to select the accessions they wish to utilise. The data associated with characterization and evaluation is, as noted in the previous section, often lacking and seldom available to the user community. However, within the context of the European Cooperative Programme for Plant Genetic Resources (ECPGR) several Central Crop Databases were established that hold accession passport data and, to varying degrees, characterization and primary evaluation data of the major crop related collections in Europe, these database are web-enabled. The next conceptual advance in making characterization and evaluation data easily available to the user community has been to develop an internet portal that facilitates access to the existing data. This is currently being developed as the Trait Information Portal (TIP), which is envisaged will provide a unique entry point for access trait-specific information to help direct their research and allow them to effectively exploit CWR diversity.

#### **Box 61. Trait Information Portal**

The TIP is planned to have a simple platform architecture accommodating input and output data types, including the following elements: (a) Use a document store database system; (b) Have an upload system with flexible template driven options for data being sent by providers; (c) Include and use the Generation Challenge Programme (GCP) data annotation and trait ontology curation tools developed by the Bioversity team; (d) Be searchable through ontology-driven views; (e) Include information on traits, locations, trial sites, georeference, geographical information; (f) Use web scraping (gather related information/data) to include external data sources, molecular data, bibliography, characterization and evaluation data, images, etc.; (g) Link with external information sources; and (h) Provide data analysis outputs. Additionally, the TIP will include three different entry points (trait information, CWR and LR inventories), allowing users to choose their entry/access point to the information they require, while maintaining the capacity to link or tap into existing online sources of information such as GENESYS, EURISCO and ECCDBs.

This concept has been planned to create a system that primarily serves the data provider so that it can efficiently serve the users. To make the most of this idea the rationale for the TIP framework conceptualization was to use existing developments and resources, focusing the development team's efforts towards using and further enhancing existing and evolving resources being developed in other communities of practice. The TIP is being developed in the context of the PGR Secure project (<http://pgrsecure.org/>) and is expected to be available as a beta test version in 2013.

# TIP platform architecture





Source: Dias (2012)

#### A.14.4. List of references used to compile the text

- Castañeda Álvarez NP, Vincent HA, Kell SP, Eastwood RJ and Maxted N (2011) Ecogeographic surveys. In: Guarino L, Ramanatha Rao V, Goldberg E (editors). Collecting Plant Genetic Diversity: Technical Guidelines. 2011 update. Bioversity International, Rome. Available online: [http://cropgenebank.sgrp.cgiar.org/index.php?option=com\\_content&view=article&id=652&Itemid=864&lang=english](http://cropgenebank.sgrp.cgiar.org/index.php?option=com_content&view=article&id=652&Itemid=864&lang=english)
- Dias S (2012) Pieces of the puzzle—Trait Information Portal. *Crop Wild Relative*, 8:28-30.
- Germeier CU, Iriondo JM, Frese L, Höhne C and Kell SP (2012) Population level information management for crop wild relatives. In: Maxted N, Dulloo ME, Ford-Lloyd BV, Frese L, Iriondo JM, Pinheiro de Carvalho MAA (eds) (2012) *Agrobiodiversity conservation: securing the diversity of crop wild relatives and landraces*. Pp. 256-263. CAB International, Wallingford.
- Iriondo JM, Maxted N, Kell SP, Ford-Lloyd BV, Lara-Romero C, Labokas J and Magos Brehm J (2012). Quality standards for genetic reserve conservation of crop wild relatives. In: Maxted N, Dulloo ME, Ford-Lloyd BV, Frese L, Iriondo JM, Pinheiro de Carvalho MAA (Eds) *Agrobiodiversity Conservation: Securing the Diversity of Crop Wild Relatives and Landraces*. Pp. 72-77. CAB International, Wallingford.
- Kell S., Moore JD, Iriondo JM, Scholten MA, Ford-Lloyd BV and Maxted N (2008) CWRIS: a tool for managing and accessing crop wild relative information. In: Maxted N, Ford-Lloyd BV, Kell SP, Iriondo J, Dulloo E and Turok J (eds) *Crop Wild Relative Conservation and Use*. Pp. 469-489. CAB International, Wallingford.
- Maxted N, Castañeda Álvarez NP, Vincent HA and Magos Brehm J (2012) Gap analysis: a tool for genetic conservation. In Guarino L, Ramanatha Rao V, Goldberg E (editors). *Collecting Plant Genetic Diversity: Technical Guidelines*. 2011 update. Bioversity International, Rome. Available online: [http://cropgenebank.sgrp.cgiar.org/index.php?option=com\\_content&view=article&id=652&Itemid=864&lang=english](http://cropgenebank.sgrp.cgiar.org/index.php?option=com_content&view=article&id=652&Itemid=864&lang=english)
- Moore JD, Kell SP, Iriondo JM, Ford-Lloyd BV and Maxted N (2008) CWRML: representing crop wild relative conservation and use data in XML. *BMC Bioinformatics*, 9: 116.

#### A.14.5. Additional resources and materials

-  Hawkes JG, Maxted N and Ford-Lloyd BV (2000) *The ex situ conservation of plant genetic resources*. Kluwer, Dordrecht. pp. 250.
-  Dulloo ME, Thormann, I and Engels J (2011) Standards and best practices for gene bank management. European Plant Genetic Resources Conference 2011 “To Serve and Conserve”. 5-7 April. Wageningen, The Netherlands. Available from <http://www.slideshare.net/BioversityInternational/standards-and-best-practices-for-genebank-management> [Accessed January 2012].

WW European Cooperative Programme for Plant Genetic Resources (ECPGR)

- W Documentation and Information Network. Available at [http://www.ecpgr.cgiar.org/networks/documentation\\_information.html](http://www.ecpgr.cgiar.org/networks/documentation_information.html)
- WW in June 2012
- W ([http://www.biodiversityinternational.org/index.php?id=19&user\\_biodiversity\\_publications\\_pi1\[showUid\]=6901](http://www.biodiversityinternational.org/index.php?id=19&user_biodiversity_publications_pi1[showUid]=6901)) [Accessed June 2012].
- WW Crop wild relatives in national inventories available via the CWR Portal.
- W [http://www.cropwildrelatives.org/national\\_inventories.html](http://www.cropwildrelatives.org/national_inventories.html) [Accessed June 2012].
- WW Various characterisation and evaluation 'Crop descriptor lists':
- W <http://www.biodiversityinternational.org/publications.html> [Accessed June 2012].
- WW Crop Genebank Knowledge Base. Available from:
- W <http://croptgenebank.sgrp.cgiar.org/> [Accessed June 2012].

## SECTION B. LANDRACES

### B.1. Introduction

#### What is a 'landrace'?

##### *Is definition of landraces possible?*

There has been extensive discussion on what constitutes a landrace (LR), and even whether it is possible to define them<sup>113</sup>, however although it may be difficult to precisely define LR, practically they are widely recognised by farmers and scientists alike and are key components of PGRFA. As such they exist and if we wish to study them practically we need a working definition, two such definitions are:

“Dynamic population(s) of a cultivated plant that has historical origin, distinct identity and lacks formal crop improvement, as well as often being genetically diverse, locally adapted and associated with traditional farming systems”.<sup>114</sup>

“A landrace of a seed-propagated crop can be defined as a variable population, which is identifiable and usually has a local name. It lacks “formal” crop improvement, is characterized by a specific adaptation to the environmental conditions of the area of cultivation (tolerant to the biotic and abiotic stresses of that area) and is closely associated with the traditional uses, knowledge, habits, dialects, and celebrations of the people who developed and continue to grow it”.<sup>115</sup>

Within LR two types are distinguished<sup>116</sup>:

- **Primary landrace:** a crop that has developed its unique characteristics through repeated *in situ* grower selection and that has never been subjected to formal plant breeding (as opposed to selection / breeding undertaken by independent LR maintainers). These can be divided into **autochthonous** (a crop that is grown in the original location where it developed its unique characteristics through grower selection; its genetic and socio-economic characteristics are associated specifically with this location) and **allochthonous** (an introduced crop that is locally adapted but that has developed its unique characteristics through grower selection in another region)<sup>117</sup>.
- **Secondary landrace:** a crop that has been developed in the formal plant breeding sector but which is now maintained through repeated *in situ* grower selection and seed saving, which is likely to be genetically distinct from the original bred material.

---

<sup>113</sup> Zeven (1998)

<sup>114</sup> Camacho Villa *et al.* (2005)

<sup>115</sup> Negri (2007) who took into account the discussions presented by Anderson and Cutler (1942), Harlan (1975), Brush (1992, 1995), Papa (1996, 1999), Zeven (1998), Asfaw (2000), Friis-Hansen and Sthapit (2000), Negri (2003, 2005a), Camacho Villa *et al.* (2005), Saxena and Singh (2006).

<sup>116</sup> Kell *et al.* (2009)

<sup>117</sup> Zeven (1998) after Mayr (1937)

Some authors question whether locally adapted ‘*allochthonous landraces*’ fit within the above definitions of LR because they lack a historical origin among farmers. However, these LR do have local economic importance, are likely to contribute increase crop diversity availability to farmers and breeders, and many were introduced a significant time ago so that they have passed through numerous sowing, cultivation, harvesting cycles since introduction so may not be regarded as distinct from the original introduction.



Example of a primary allochthonous landrace: *Phaseolus coccineus* from Romania. The species originates from America and it was introduced to Romania probably between the 16<sup>th</sup> and the 17<sup>th</sup>, this landrace is well adapted to the locations where it is grown (photo: Tsvetelina Stoilova)



Example of a secondary landrace of *Zea mays* L. in the Chiapas region, Mexico (photo: Carolina Camacho).

#### **Box 62. Farmers, growers, gardeners or maintainers**

The literature on LR and on-farm conservation almost always assumes that the person planting, cultivating and harvesting LR are farmers, but a farmer may be defined as “a person cultivates a tract of land cultivated for the purpose of agricultural production” and this would exclude cultivation associated with home-

consumption. As such there is a distinction between farmers and gardeners growing crops for sale and home-consumption on the basis of scale of production, cultivation techniques used, crops grown, economic valuation, marketing and end-consumer. So farmers and gardeners (and growers) are not synonyms, they each maintain distinct LR diversity that should form part of the national LR checklist / inventory; it would be more accurate to refer to them as maintainers. But given the wide use of farmers in the literature, the term farmer is here used to include, unless otherwise stated, anyone cultivating LR diversity.

### ***Genetic erosion is the main threat to landraces. What is genetic erosion?<sup>118</sup>***

Genetic erosion is the main threat to LR and has been referred to in the literature as:

- the loss of a crop, variety or allele diversity<sup>119,120,121,122</sup>;
- the reduction in richness (in the total number of crops, varieties or alleles)<sup>123,124,125,126</sup>;
- the reduction in evenness (i.e. of genetic diversity)<sup>127,128</sup>.

### ***Why are landraces threatened?***

There are numerous factors that negatively impact plant species and their populations which will result in taxonomic (species, subspecies, and varietal) and genetic diversity erosion, and eventually extinction.

The main factors that contribute to the genetic erosion of LR diversity include:

- changes in agricultural practices and land use;
- use of pesticides and herbicides;
- replacement of traditional varieties with modern, uniform cultivars which lead to a genetic bottleneck; once LR have been replaced by modern cultivars, unless the LR is conserved *ex situ*, the unique combination of genetic diversity is unavailable to breeders; as a consequence, the total number of different varieties grown is reduced and/or cultivars grown by farmers become increasingly similar to each other;
- type of variety and seed certification system associated with the enforcement of plant breeders' rights, which limits the sale of crop seed unless the variety is

---

<sup>118</sup> See Maxted and Guarino (2006) and Van de Wouw *et al.* (2009) for reviews on the concept of genetic erosion in crops.

<sup>119</sup> Peroni and Hanazaki (2002)

<sup>120</sup> Gao (2003)

<sup>121</sup> Tsegaye and Berg (2007)

<sup>122</sup> Willems *et al.* (2007)

<sup>123</sup> Hammer *et al.* (1996)

<sup>124</sup> Hammer and Laghetti (2005)

<sup>125</sup> Ford-Lloyd (2006)

<sup>126</sup> Nabhan (2007)

<sup>127</sup> Khlestkina *et al.* (2004)

<sup>128</sup> Ford-Lloyd (2006)



included in the national or regional varietal list; LR growers do not usually register their varieties since this process is relatively expensive and generally returns limited value to individual farmers; therefore, as it is illegal to grow non-registered varieties in many countries, farmers are inadvertently encouraged to switch to registered varieties and their LR material is lost;

- simplification of silvi-agriculture productive processes due to high manpower costs;
- subsidy schemes that promote the use of uniform varieties;
- perverse incentives given by, for instance, government agricultural advisory services, such as the free distribution of modern cultivars;
- constant decrease of rural populations due to migration and emigration;
- research programmes that ignore LR and their associated knowledge and uses;
- ageing of farmers and the unsuccessful passage of LR and associated knowledge from one generation to the next;
- lack of education of the unique value of LR as a local, national and global resource;
- changes in consumption habits;
- food standards that limit entry of LR and products into markets;
- political system such as in the ex-Soviet Union where agriculture was structured into a system of state (*sovkhoses*) and very large collective farms (*kolkhoses*) with centralized planning (what to cultivate and where) and relatively high mechanization, which have favoured the cultivation of introduced varieties rather than of local LR;
- war and political instability, as in Cambodia where nearly all traditional varieties were lost during civil unrest, though subsequently some Cambodian LR were repatriated from the International Rice Research Institute collection<sup>129</sup>;
- climate change – changes in climate are expected to directly affect the cropping patterns and result in extinction of traditional varieties, particularly in drier regions where certain LR are already marginally being grown near their limits of minimum rainfall requirement.


Many of these threats are associated with external changes in fragile traditional agro-ecosystem, the introduction of various alien factors stressing the agro-ecosystem dynamic and results in change from traditional LR to modern cultivars. Like oceanic island vulnerable to alien species introduction, traditional agro-ecosystem have ‘evolved’ in isolation and demonstrate ‘evolutionary innocence’ often being out-competed by the more aggressive introductions, ultimately resulting in the loss of native diversity.

---

<sup>129</sup> Hawkes *et al.* (2000)



Traditional farmers in West Tatry (Zuberec, Slovakia) (photo: Pavol Hauptvogel).



Aerial view of cultivated land, Tatarstan Republic 2012 (Photo: ©FAO/Vasily Maksimov)

***What are the practical consequences of LR genetic erosion?***

- A decrease in genetic diversity availability means genes and alleles will not be available for breeders to develop improved varieties and meet:
  - changing consumer demands;
  - changing environmental conditions;
  - exploit new markets or environments;
  - provide food security
- Cultivars grown by farmers become increasingly genetically homogenous.
- Agro-ecosystem functioning and its provision of services (e.g., pest and disease control, pollination, soil processes, biomass cover, carbon sequestration, prevention of soil erosion, etc.), as well as potential innovation in sustainable agriculture are each likely to be seriously impacted.

### ***What is landrace on-farm conservation?***

Landrace on-farm conservation is the active management of LR diversity within the traditional agricultural systems where they have developed their unique characteristics. It implies that conservationists work closely together with farmers in order to manage and monitor their LR populations aiming at the long-term preservation of the dynamic of the agricultural systems while maintaining genetic richness and evenness of the included diversity.

### ***Why do landraces need a National management plan?***

Landraces are unique resources for food security but are becoming more threatened and suffering from genetic erosion. The systematic, coordinated and integrated *in situ* and *ex situ* conservation of LR diversity is thus fundamental and best implemented via a national management plan.

### ***What are the general goals of a National management plan?***

A *National management plan for LR conservation* aims at the long-term active conservation of the country's LR diversity, while at the same time promoting its use.



LR Diversity from a home garden in Griblje, Bela Krajina, Slovenia (photo: Pavol Hauptvogel).

#### **B.1.1. List of references used to compile the text (cited footnotes in green)**

Anderson E and Cutler HC (1942) Races of *Zea mays*: I. Their recognition and classification. *Annals of Missouri Botanical Garden* 29, 69-89.

Asfaw Z (2000) "The barleys of Ethiopia." *In*: Brush SB (Ed) *Genes in the field*. IPGRI, Rome/IDRC, Ottawa/Lewis Publishers, Boca Raton, FL, USA. pp. 77-107

Brush SB (1992) Ethnoecology, biodiversity and modernization in Andean potato agriculture. *Journal of Ethnobiology* 12: 161-185.




- Brush SB (1995) *In situ* conservation of landraces in centers of crop diversity. *Crop Science* 35: 346-354.
- Camacho Villa TC, Maxted N, Scholten MA and Ford-Lloyd BV (2005) Defining and identifying crop landraces. *Plant Genetic Resources: Characterization and Utilization* 3(3): 373-384.
- Cardinale BJ, Srivastava DS, Emmett JD, Wright JP, Downing AM, Sankaran M and Jouseau C (2006) Effects of biodiversity on the functioning of trophic groups and ecosystems. *Nature* 443: 989-992.
- FAO (2008) *Climate Change and Biodiversity for Food and Agriculture*. FAO, Rome.
- Ford-Lloyd BV (2006) "Realistic population and molecular genetic approaches to genetic assessment." *In*: Ford-Lloyd BV, Dias SR and Bettencourt E (Eds) *Genetic erosion and pollution assessment methodologies*. Proceedings of PGR Forum Workshop 5, Terceira Island, Autonomous Region of the Azores, Portugal, 8-11 September 2004. Rome: Bioversity International, pp. 51-54.
- Friis-Hansen E and Sthapit B (2000) *Participatory Approaches to the Conservation and Use of Plant Genetic Resources*. International Plant Genetic Resources Institute, Rome, Italy.
- Gao LZ (2003) The conservation of Chinese rice biodiversity: genetic erosion, ethnobotany and prospects. *Genetic Resources and Crop Evolution* 50: 17-32.
- Hajjar R, Jarvis DI and Gemmill-Herren B (2008) The utility of crop genetic diversity in maintaining ecosystem services. *Agriculture, Ecosystems and Environment* 123: 261-270.
- Hammer K and Laghetti G (2005) Genetic erosion - examples from Italy. *Genetic Resources and Crop Evolution* 52: 629-634.
- Hammer K, Knupffer H, Xhuveli L and Perrino P (1996) Estimating genetic erosion in landraces - two case studies. *Genetic Resources and Crop Evolution* 43: 329-336.
- Harlan JR (1975) Our vanishing genetic resources. *Science* 188: 618-621.
- Hawkes JG, Maxted N and Ford-Lloyd BV (2000) *The ex situ conservation of plant genetic resources*. Kluwer, Dordrecht. pp. 250.
- Heinonen M and Veteläinen M (2007) Vanhojen viljakantojen ylläpitoviljely Suomessa (Maintenance of cereal landraces on-farm in Finland). *Maaseudun uusi aika* 3: 37-50.
- Jackson LE, Pascual U and Hodgkin T (2007) Utilizing and conserving agrobiodiversity in agricultural landscapes. *Agriculture, Ecosystems and Environment* 121: 196-210.
- Jarvis DI, Hodgkin T, Sthapit BR, Fadda C, and Lopez-Noriega I (2011) A heuristic framework for identifying multiple ways of supporting the conservation and use of traditional crop varieties within the agricultural production system. *Critical Reviews in Plant Science* 30(1-2): 125-176.
- Kell SP, Maxted N, Allender C, Astley D, Ford-Lloyd BV and contributors (2009) *Vegetable Landrace Inventory of England and Wales*. The University of Birmingham, UK. 117 pp. Available from:

[http://www.grfa.org.uk/media\\_files/publications\\_plant/veg\\_lr\\_inventory\\_eng\\_land\\_and\\_wales.pdf](http://www.grfa.org.uk/media_files/publications_plant/veg_lr_inventory_eng_land_and_wales.pdf) [Accessed 2 March 2011].

- Khlestkina EK, Huang XQ, Quenum FJB, Chebotar S, Roder MS and Borner A (2004) Genetic diversity in cultivated plants – loss or stability? *Theoretical and Applied Genetics* 108: 1466–1472.
- Maxted N (2006) UK land-races – a hidden resource? *Plant Talk* 44: 8.
- Maxted N and Guarino L (2006) “Genetic erosion and genetic pollution of crop wild relatives.” *In*: Ford-Lloyd BV, Dias S and Bettencourt E (eds) *Genetic erosion and pollution assessment methodologies*. IPGRI, Rome. pp. 35-46.
- Maxted N and Scholten MA (2007) “Methodologies for the creation of National / European inventories.” *In*: Del Greco A, Negri V and Maxted N. (compilers) *Report of a Task Force on On-farm Conservation and Management, Second Meeting, 19-20 June 2006, Stegelitz, Germany*. Bioversity International, Rome, pp 11-19.
- Mayr E (1937) *Alpine landsorten in ihrer bedeutung für die praktische züchtung*. *Forschungsdienst*, 4: 162-166.
- Nabhan GP (2007) *Agrobiodiversity change in a Saharan desert oasis, 1919–2006: historic shifts in Tasiwit (Berber) and Bedouin crop inventories of Siwa, Egypt*. *Economic Botany* 61: 31–43.
- Negri V (2003) Landraces in central Italy: Where and why they are conserved and perspectives for their on-farm conservation. *Genetic Resources and Crop Evolution* 50: 871-885.
- Negri V (2005a) *Agro-biodiversity conservation in Europe: ethical issues*. *Journal of Agricultural and Environmental Ethics* 18(1): 3-25.
- Negri V (2007) “Towards a more comprehensive definition of ‘landrace’ than currently published.” *In*: Del Greco A, Negri V and Maxted N (compilers) *Report of a Task Force on On-farm Conservation and Management, Second Meeting, 19-20 June 2006, Stegelitz, Germany*. Bioversity International, Rome, 20 pp.
- Negri V, Maxted N and Veteläinen M (2009) “European landrace conservation: an introduction.” *In*: Veteläinen M, Negri V and Maxted N (Eds) *European landraces: on-farm conservation, management and use*. *Bioversity Technical Bulletin* 15. Bioversity International, Rome, pp. 1-22.
- Papa C (1996) “The ‘farre de Montelione’: landrace and representation.” *In*: Padulosi S, Hammer K and Heller J (Eds) *Hulled Wheats. Promoting the conservation and use of underutilized and neglected crops*. 4. *Proceedings of the First International Workshop on Hulled Wheats, 21-22 July 1995, Castelvecchio Pascoli, Tuscany, Italy*. *International Plant Genetic Resources Institute*, Rome, pp. 154-171.
- Papa C (1999) “Il farro a Monteleone di Spoleto: pratiche agrarie, consuetudini giuridiche e ritualità.” *In*: Papa C (Ed) *Il Farro. Saperi, Usi e Conservazione delle Varietà Locali*. *Quaderni del CEDRAV* 1. CEDRAV Cerreto di Spoleto, Italy, pp. 9-26.

- Peroni N and Hanazaki N (2002) Current and lost diversity of cultivated varieties, especially cassava, under swidden cultivation systems in the Brazilian Atlantic Forest. *Agriculture Ecosystems & Environment* 92: 171-183.
- Saxena S and Singh AK (2006) Revisit to definitions and need for inventorization or registration of landrace, folk, farmers' and traditional varieties. *Current Science* 91(11): 1451-1454.
- Tsegaye B and Berg T (2007) Genetic erosion of Ethiopian tetraploid wheat landraces in Eastern Shewa, Central Ethiopia. *Genetic Resources and Crop Evolution* 54: 715-726.
- van de Wouw M, Kik C, van Hintum T, van Treuren R and Visser B (2009) Genetic erosion in crops: concept, research results and challenges. *Plant Genetic Resources: Characterization and Utilization* 8(1): 1-15
- Willemsen L, Scheldeman X, Cabellos VS, Salazar SR and Guarino L (2007) Spatial patterns of diversity and genetic erosion of traditional cassava (*Manihot esculenta* Crantz) in the Peruvian Amazon: An evaluation of socio-economic and environmental indicators. *Genetic Resources and Crop Evolution* 54: 1599-1612.
- Zeven AC (1998) Landraces: a review of definitions and classifications. *Euphytica* 104: 127-139.
- Zimmerer KS (1991) Labor shortages and crop diversity in the Southern Peruvian Sierra. *Geographical Review* 81(4): 414-432.

### B.1.2. Additional materials and resources

<u>General references on LR:</u>	
	Maxted N, Dulloo ME, Ford-Lloyd BV, Frese L, Iriondo JM, Pinheiro de Carvalho MAA (eds) (2012) <i>Agrobiodiversity conservation: securing the diversity of crop wild relatives and landraces</i> . CAB International, Wallingford.
	Padulosi S, Bergamini N and Lawrence T (eds) (2012) <i>On-farm conservation of neglected and underutilized species: status, trends and novel approaches to cope with climate change</i> . Proceedings of the International Conference, Frankfurt, 14-16 June 2011. Bioversity International. Available from: <a href="http://www.bioversityinternational.org/fileadmin/bioversity/publications/pdfs/1512_On_farm_conservation_of_neglected_and_underutilized_species_status_trends_and_novel_approaches_to_cope_with.pdf">http://www.bioversityinternational.org/fileadmin/bioversity/publications/pdfs/1512_On_farm_conservation_of_neglected_and_underutilized_species_status_trends_and_novel_approaches_to_cope_with.pdf</a> [Accessed June 2012].
	Diverseeds Documentary Film. <i>Plant Genetic Resources for Food and Agriculture</i> : <a href="http://www.diverseeds.eu/index.php?page=video">http://www.diverseeds.eu/index.php?page=video</a> (shows the importance of agricultural biodiversity for food and agriculture, with astonishing pictures from Europe and Asia)
WW W	Agricultural Biodiversity Weblog: <a href="http://agro.biodiver.se/">http://agro.biodiver.se/</a>

## B.2. National LR Conservation planning - an overview

### *What is a National management plan for LR conservation?*

A *National management plan for LR conservation* is a document that outlines the national approach to LR conservation and use, it is likely to incorporate a list of LR, their distribution, cultivation and use practices, threat assessment, conservation status and priorities, and maintainer, breeder and other user information.

Given the numerous LR management scenarios across the world, the available data, the financial and human resources allocated to conservation, as well as the different levels of commitment by national agencies and governments, the formulation and implementation of a *National management plan for LR conservation* will undoubtedly differ markedly from country to country. Nevertheless, there are likely to be common elements in the development of a National plan of this kind that comprises a series of steps aiming at successful LR diversity conservation and promotion of its use. These steps are:

- (i) Preparation of a national LR checklist: to prepare a national list of the country's LR diversity (floristic approach), or alternatively, a list of LR of selected crops (monographic approach).
- (ii) Preparation of a national LR inventory: to collate ecogeographic, agricultural cultivation, farmer and commodity exploitation data for each LR that enhances the checklist.
- (iii) Identification of threats to LR diversity and threat assessment: to identify threats that affect LR diversity as well as to undertake threat assessment.
- (iv) Prioritization of national LR: to prioritize the LR grown in the country, only if the number exceeds the number that can be conserved using the available resources.
- (v) Genetic analysis of priority LR: to collate genetic data for priority LR or, if unavailable, to carry out genetic analysis.
- (vi) Gap analysis: to identify *in situ* (on-farm) and *ex situ* conservation gaps to help establish *in situ* and *ex situ* conservation goals and priorities.
- (vii) Formulation of the National management plan: to establish *in situ* and *ex situ* conservation goals and priorities.

The conclusion of this process is the *National management plan for LR conservation* which identifies key on-farm sites for *in situ* conservation of LR diversity and LR under-represented in *ex situ* collections. The *National management plan for LR conservation* should be closely linked to the utilization of LR diversity conserved on-farm and in *ex situ* accessions by farmers, breeders and other potential users.

Figure 11 summarizes the model for the development of national management plans for LR conservation as well as the link with international legislation and strategies and the utilization of LR diversity by promoting cultivation, niche

development, and development of market chains, cultural heritage activities, research and education, and breeding activities.



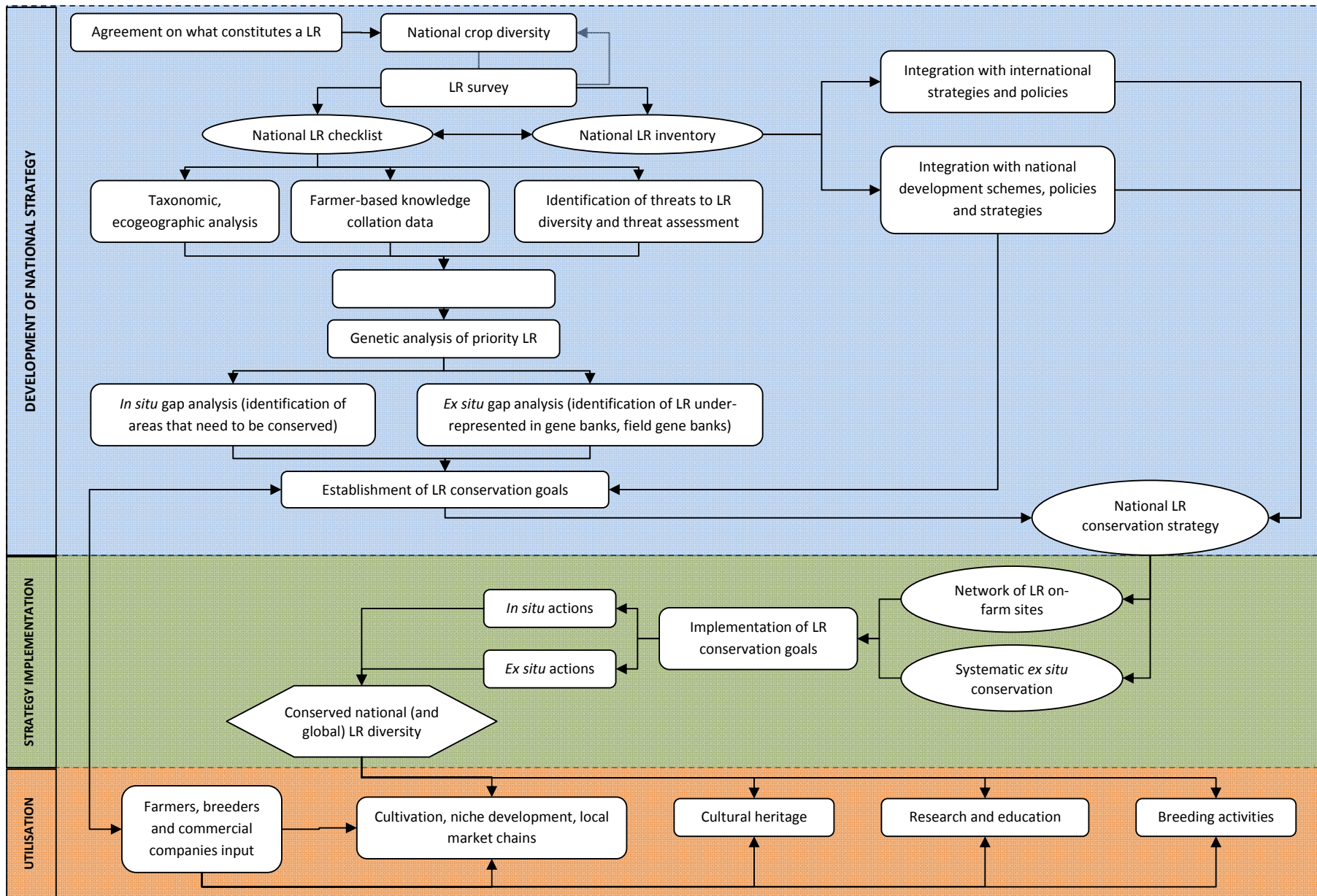









Figure 11. Model for the development of a *National management plan for CWR conservation*

## B.2.1. Additional materials and resources


### General references:

-  Jarvis DI, Myer L, Klemick H, Guarino L, Smale M, Brown AHD, Sadiki M, Sthapit B and Hodgkin T (2000) A Training Guide for *In Situ* Conservation On-farm. Version 1. International Plant Genetic Resources Institute, Rome, Italy.
-  Macted N, Guarino L, Myer L and Chiwona EA (2002) Towards a methodology for on-farm conservation of plant genetic resources. *Genetic Resources and Crop Evolution* 49: 31–46.
-  Veteläinen M, Negri V and Macted N (eds) (2009) European Landraces: On-Farm Conservation, Management and Use. *Biodiversity Technical Bulletin* 15. Biodiversity International, Rome, pp. 70-78.
-  Green N (2008) The Scottish landrace protection scheme (SLPS): conserving Scottish landraces. Available from: <http://ukpgrg.org/slps.pdf> [Accessed June 2012].



### National biodiversity strategies that refer to LR conservation:

-  Saving Nature for People. National Strategy and Action Plan for the Conservation and Sustainable Use of Biodiversity in Finland 2006-2016. Available from: <http://www.syke.fi/download.asp?contentid=75624&lan=en> [Accessed on December 2011].
-  Malaysia's National Biodiversity Policy. Available from: <http://www.chm.frim.gov.my/NBP.pdf>
-  Ireland's National Strategy for Plant Conservation (draft). Available from: <http://www.botanicgardens.ie/gspc/pdfs/draftplan.pdf>
- WW  
W Ireland's National Strategy for Plant Conservation. Specific actions regarding agro-biodiversity: <http://www.botanicgardens.ie/gspc/targets/inspc9.htm>

### National on-farm conservation projects:

-  "On-farm conservation in Finland" (2006-2008) by MTT Agrifood Research Finland

### Other references:

-  Wood D and Lenné JM (1997) The conservation of agrobiodiversity on-farm: questioning the emerging paradigm. *Biodiversity and Conservation* 6: 109-129.
-  Park YJ, Dixit A, Ma K-H, Kang JH, Rao VR and Cho E-G (2005) On-farm conservation strategy to ensure crop genetic diversity in changing agro-ecosystems in the Republic of Korea. *Journal of Agronomy and Crop Science* 191(6): 401-410.

### B.3. National checklist of landraces

#### B.3.1. Overview

##### *What is a checklist of landraces?*

A LR checklist is a list of names of LR cultivated in a geographically defined area (for instance in a community, a region or a country). This is distinct from an inventory which is a checklist that has associated management, cultivation and use information added.

We need to know what exists, and where, to determine how we can conserve and use it effectively. Checklists of crops and their varieties is therefore a fundamental tool for supporting, facilitating and monitoring the conservation and sustainable use of agro-biodiversity. This was addressed in the Global Strategy for Plant Conservation (GSPC) which recognized a checklist as a means of organizing information in a logical and retrievable way, preventing duplication of effort when planning conservation actions and enabling the planning of the sustainable use of plants—essential resources for food, medicines and ecosystem services.

The knowledge we obtain from checklists of LR will:

- i. help characterising the LR diversity existing in a particular geographic unit hence assist authorities in planning and implementing policies and strategies for conservation and use of agro-biodiversity, which is essential in underpinning national food security,
- ii. help future germplasm surveys and collections to be more efficient,
- iii. allow the accessibility and exchange of information within existing PGR networks, as well as other researchers and research stations.

There are several publications on inter-crop diversity (i.e., diversity between crops) both at a global and national level, but intra-crop diversity (i.e., diversity within crops) information at global and national levels for LR is generally lacking. The Second Report on the State of the World's Plant Genetic Resources for Food and Agriculture noted a substantial increase in the number of inventories, both with regards to single crops, groups of species, or within geographically defined areas, but they remain far from systematic. There is to date no standardized methodology for generation of a LR checklist which may explain why the creation of national LR checklists has received little research attention or practical application.



**Farmer showing panicle of Nunkho (scented) sorghum landrace in Waruma, Phalombe, Malawi (photo by Edwin A Chiwona).**

The preparation of a national checklist of LR can be seen as a five stage process: (i) determine the geographical and crop category scope, (ii) produce a list of included crop diversity (regionally or nationally), (iii) agree on what constitutes a LR, (iv) survey stakeholders to produce the checklist, and (v) Make the checklist available to users. These steps constitute the general methodology, which is illustrated in Figure 12 and described further below.

If there is no prior information of the presence of LR then the compilation of a list of national crop may provide an introduction the national crop networks and experts that can help identify LR diversity. As noted above we have distinguished between a LR checklist (list of LR names from a geographically defined area) and LR inventory (checklist annotated with management, cultivation and use information). This distinction is pragmatic, in that it often easier to rapidly collate a list of names and then subsequently collate the additional data. However, in practice, when there are little or no pre-existing data on the LR that exist in a certain area, the compilation of the LR checklist and inventory may proceed in parallel. Yet the checklist and inventory are likely to serve different uses, the checklist being used for governmental statistics and the inventory being necessary if the LR are to be fully exploited by the various stakeholder communities. Therefore, both LR checklists and inventories have a distinct role in LR conservation and use.

### **B.3.2. Methodology for creating a LR checklist**

- (i) Determine the geographic scope and the target crops.

Discuss and agree the scale of the checklist, whether to cover the whole country or a subunit, whether to cover all crops, a crop category or a subset of priority crops. Two alternative approaches are often referred to in the development of an inventory of LR:

- **A floristic approach** is used to produce inventories of all LR grown in a geographically defined area, either region or country. LR inventories of different regions in a country can eventually be compiled to create a national inventory of LR.
- **A monographic approach** is used to produce an inventory of LR of one or several selected crops. The main difference from the floristic approach is therefore the focused selection of particular target crops for which the inventory is being developed. The selection of crops can also be made at the prioritisation level when a national inventory of LR already exists and the *National management plan for LR conservation* is aimed at solely those crops. LR inventories of specific crops can eventually be compiled to create a national inventory of LR.

Which approach to use, depends on the particular study, as well as financial resources and human capacities. The assumption being the more inclusive the inventory, the greater its use and the likelihood of multiple studies is avoided, therefore a broad geographic and crop scope is recommended where possible.

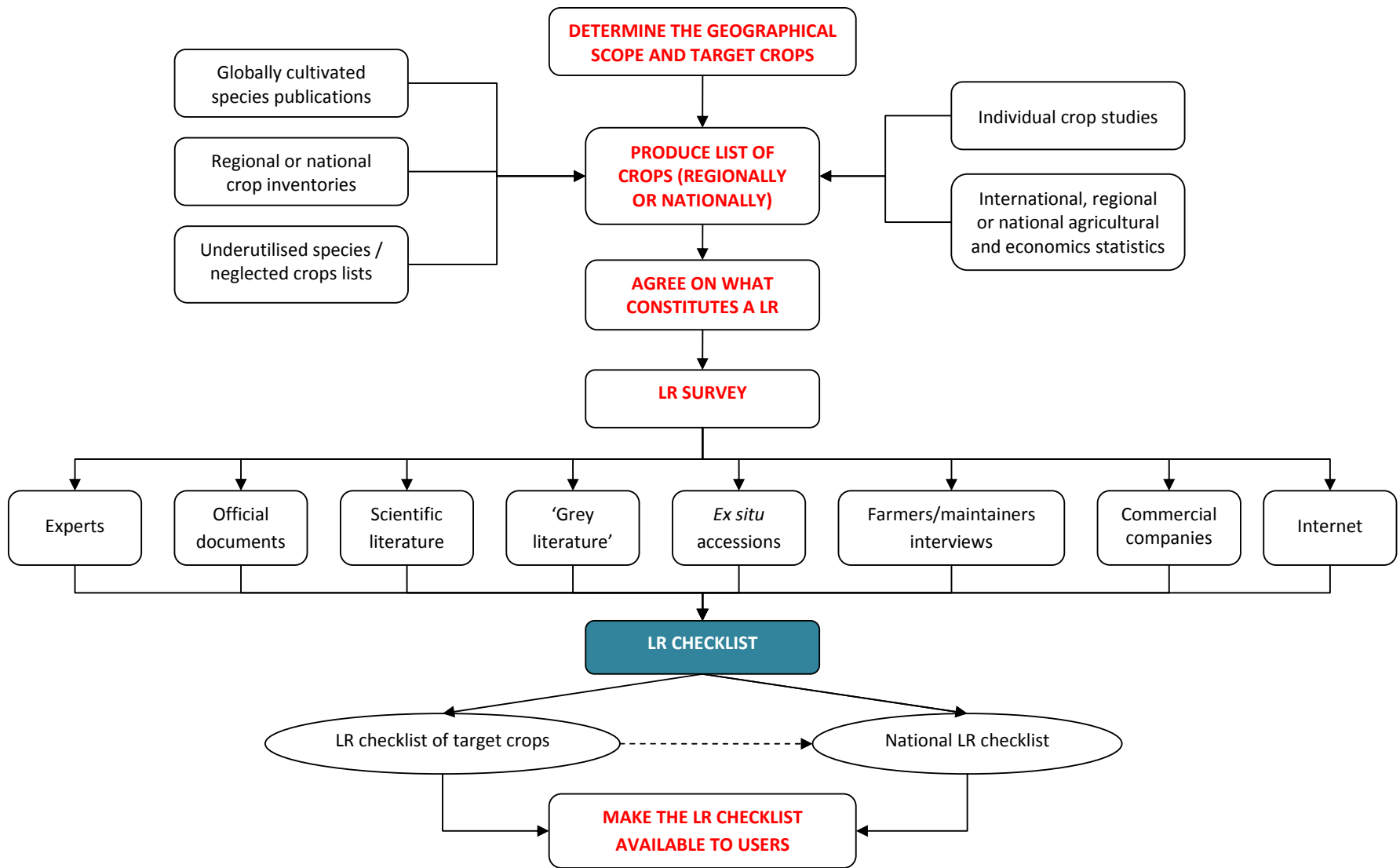


Figure 12 Overview of the creating a national (or regional) checklist of LR

(ii) Produce a list of crop diversity (regionally or nationally).

Several sources have to be consulted when compiling a list of crops grown in a particular country or area. Key sources are:

- Globally cultivated species publications
- Regional or national crop checklists,
- Underutilised species/neglected crops lists,
- Individual crop studies,
- National, regional or international agricultural and economics statistics.

See the 'Additional materials and resources' for concrete references under each key source.

(iii) Agree on what constitutes a LR.

Discuss and agree the working definition to be applied. The definition of what constitutes a LR is of crucial importance and the starting point when formulating a *National management plan for LR conservation*. The definition of LR to be applied is likely to vary between projects, the resources available, the crop scope of the inventory and the reasons of the agency commissioning the inventory. There is unlikely to be one universally accepted definition for all situations and for all crops but common elements of a working definition of a LR are:

- recognisable, distinct crop variety,
- dynamic population character,
- historical origin,
- lacks formal crop improvement,
- genetically diverse,
- locally adapted,
- associated with local cultural, historic or religious values,
- associated with traditional farming systems.

LR can be crops that have developed unique characteristics through repeated farmer selection and never been subjected to formal plant breeding, as well as crops that have been developed in the formal plant breeding sector but which have later been maintained through repeated farmer selection and seed saving schemes. Examples of LR that do not conform to each of the criteria listed above can be found, so a pragmatic decision needs to be taken by each project on what components will be included in the working definition.

Once the definition is agreed, the researchers need to decide whether to recognise LR based on their nomenclature (two LR with different names are assumed to be distinct) or whether a stricter recognition is required that is

based on genetic distinction. The former is likely to be pragmatically adopted but with the rapid development of more efficient molecular techniques this situation is likely to change in forthcoming years. Nevertheless, the use of the nomenclature definition is problematic because it does rely on the assumption that actual genetic distinction is related to LR names, which might not always be the case. The definition of LR used as the basis for the national inventory will ultimately depend on the national scenario and will vary from one country to another.

It should also be recognised that the goal of LR conservation is to maximise the LR diversity conserved and it is by definition assumed that LR will be locally adapted and this adaptation will be reflected in its genetic composition, therefore even if two or more LR have the same name if they are grown in different environments they will be genetically distinct. This of course assumes there is no exchange of seed between local maintainers. However, given this general point it could be argued that should be LR + maintainer not just individual LR, this is a research question that has yet to be investigated and in the interim it seems valid to assume LR with the same name are more closely linked to each other than to other LR, therefore the individual LR, identified on the basis of its name, will remain the focus of the national checklist.



Emmer wheat (*Triticum turgidum* ssp. *dicoccum*) LR grown in Monteleone di Spoleto, Umbria, Italy and Renato Cicchetti, the farmer who ensured the survival of this LR (photo: Renzo Torricelli).



### **Box 63. Nomenclatural versus genetic definition of landraces in Malawi**

To test the hypothesis that there exist correlation between local nomenclature and genetic diversity in sorghum and cowpea, Amplified Fragment Length Polymorphism (AFLP) and morphological characterisation was undertaken on farmer identified LR of sorghum and cowpea found in three regions of Malawi. The sorghum landraces results found significant intra-LR genetically diversity but individual LR were differentiated within the same agroecological region. Also sorghum LR that shared the same local name but were sampled from different environmental conditions were genetically diverse, which implies that when assessing LR genetic diversity it is important to consider differences in the prevailing physical (soils, topography, climate), biological (flora and fauna) and socio-economic (main economic activities, land ownership, gender, age, farming' practices, cultural practices, etc.). Further, higher genetic relatedness exists among sorghum LR within agroecological region of origin than between regions, so sorghum LR cultivated in relative close proximity with different names were genetically more closely related than those with the same name at other locations. For cowpea LR, the results showed only partially correlation between local nomenclatural and genetic diversity, even for those LR with the same name grown relatively closely to each other. Though in the case of cowpea LR are generally recognised by the farmer on the basis of seed size and relative days to maturing and other characteristics may vary. Therefore, the indication is that the local names used by farmers to distinguish LR cannot for cowpea be relied on as a consistent proxy for genetic similarity. In conclusion and in the absence of alternatives we may be forced to use LR names in preparing LR checklists but the relationship between local nomenclature and genetic diversity should be considered when studying diversity.

(iv) Survey and produce a checklist of LR. A number of methods can be used to seek out LR information, including media releases (television, radio, press and internet), advertisements, questionnaires, internet searches, email correspondence, telephone calls and face to face meetings. These are likely to be followed-up by:

- **Farmer interviews.** Farmers themselves can be approached indirectly through advertisements, articles in farmers' magazines and local newspapers, radio or other non-print media, and directly via personal contacts. See examples of LR diversity information collecting form and data descriptors for management data associated with each LR surveyed with the farmers in the 'Additional materials and resources'.
- **Expert consultations.** From gene banks, national testing centres, statutory collections associated with national cultivar listing, research institutes, agricultural extension divisions, farmers' organizations, agricultural statisticians, other professionals and NGOs.
- **Commercial companies** involved in seed production, brewing, milling, distilling, etc.

- **Scientific literature**, including historical literature, research reports, papers and articles.
- **'Grey literature'** associated with gene banks, research institutes, seed companies, NGO newsletters, local farmers' society publications, and farm records.
- **Official documents**, for instance agricultural statistics or national varietal lists.

Also it should not be assumed that all LR must be identified by novel investigations, some may exist and even be conserved but are not recognised as LR. For example, in gene banks LR may not be distinguished from modern varieties or other types of PRGFA. Therefore an initial stage in the survey maybe to clarify whether any LR are present in existing collections but simply not designated as LR accessions.



Scientists facilitating cowpea and sorghum LR discussion with traditional farmers, Mateyu, Chikwawa, Malawi (photo: Edwin A Chiwona).

- (iv) Make the LR checklist available to users. It is essential that the checklist that is created is made available to users, both locally, nationally and globally. To facilitate the widest use, the inventory should ideally be created as a digital database which should be made available to users, ideally via a web-enabled database. Some of the databases currently available are found in the list of 'Additional materials and resources'.

### B.3.3. Examples and applied use of LR checklists

There are no examples of complete national checklists of LR. On the other hand, partial national checklists of LR have been prepared in some countries, including Libya<sup>130,131</sup> and Ethiopia<sup>132</sup>. Most examples are based on organized expeditions to collect specimens and *ex situ* accessions for conservation and evaluation, as well as to collect information on the cultivation method, history and traditional knowledge and use of LR.

#### Box 64. Checklist of landraces in Ghat Oases (Libya)

A checklist of the cultivated plants occurring in the Ghat oases in Libya was obtained following a collecting mission in 1983. A total of 57 accessions of landraces were collected. The results obtained during this mission, together with observations from all over the Fezzan and from a literature review allowed the preparation of a checklist of the cultivated plants of the Ghat oases.

Source: Hammer and Perrino (1985)

#### Box 65. Checklist of Sorghum LR in South and Central Tigray region (Ethiopia)

A checklist and inventory of varieties of *Sorghum* LR existing in the South and Central Tigray region in Ethiopia was obtained through a farmer survey. 93 selected farmers were interviewed using a structured questionnaire regarding various socio-economic aspects, as well as landrace characteristics and seed selection and management. A total of 165 collections from 31 locally named *Sorghum* varieties were retrieved and stored at the Mekelle University. The socio-economic factors that affect varietal diversity as well as conservation and incentives strategies were discussed.

Source: Yemane *et al.* (2009)

### B.3.4. List of references used to compile the text

CBD (2010) Global Strategy for Plant Conservation 2011-2020. Available from: <http://www.cbd.int/gspc/> [Accessed January 2012].

Chiwona EA, Ford-Lloyd BV, Magombo Z, Sambo E.Y. and Maxted N (in prep.) Comparison between local nomenclatural diversity, genetic diversity and morphological characterisation of crop landraces in Malawi.

FAO (2009) Second Report on the State of the World's Plant Genetic Resources for Food and Agriculture. Food and Agriculture Organization of the United Nations, Rome, Italy.

---

<sup>130</sup> Hammer and Perrino (1985)











<sup>131</sup> Hammer *et al.* (1988)


<sup>132</sup> Yemane *et al.* (2009)

- Hammer K (1990) Botanical checklists prove useful in research programmes on cultivated plants. *Diversity* 6(3-4): 31-34.
- Hammer K (1991) Checklists and germplasm collecting. *FAO/IBPGR Plant Genetic Resources Newsletter* 85: 15-17.
- Hammer K and Perrino P (1985) A check-list of the cultivated plants of the Ghat oases. *Kulturpflanze* 33: 269-286.
- Hammer K, Lehman CO and Perrino P (1988) A check-list of the Libyan cultivated plants including an inventory of the germplasm collected in the years 1981, 1982 and 1983. *Kulturpflanze* 36: 475-527.
- Knüpffer H and Hammer K (1999) "Agricultural biodiversity: a database for checklists of cultivated plant species." *In*: Andrews S, Leslie AC and Alexander C (Eds). *Taxonomy of Cultivated plants: Third International Symposium*. Royal Botanic Gardens, Kew, pp. 215-224.
- Lughadha EN (2004) Towards a working list of all known plant species. *Philosophical Transactions of the Royal Society of London B*. 359: 681-687.
- Mace GM (2004) The role of taxonomy in species conservation. *Philosophical Transactions of the Royal Society of London B*. 359: 711-719.
- Maxted N and Scholten MA (2007) "Methodologies for the creation of National / European inventories." *In*: Del Greco A, Negri V and Maxted N. (compilers) *Report of a Task Force on On-farm Conservation and Management, Second Meeting, 19-20 June 2006, Stegelitz, Germany*. Bioversity International, Rome, pp 11-19.
- Maxted N, Veteläinen M and Negri V (2009) "Landrace inventories: needs and methodologies." *In*: Veteläinen M, Negri V and Maxted N (Eds) *European landraces: on-farm conservation, management and use*. Bioversity Technical Bulletin 15. Bioversity International, Rome, pp. 45-52.
- Negri V, Maxted N and Veteläinen M (2009) "European landrace conservation: an introduction." *In*: Veteläinen M, Negri V and Maxted N (Eds) *European landraces: on-farm conservation, management and use*. Bioversity Technical Bulletin 15. Bioversity International, Rome, pp. 1-22.
- RBG (Royal Botanic Gardens, Kew) (2004). Stakeholder consultation on Target 1 of the Global Strategy for Plant Conservation and CBD. Draft report. Secretariat of the Convention on Biological Diversity, Montreal, Canada. Available from: <http://www.cbd.int/doc/meetings/pc/tempc-02/other/tempc-02-target-01-en.pdf> [Accessed February 2011].
- Veteläinen M, Negri V and Maxted N (2009b) "A European strategic approach to conserving crop landraces." *In* Veteläinen M, Negri V and Maxted N (Eds) *European landraces: on-farm conservation, management and use*. Bioversity Technical Bulletin 15. Bioversity International, Rome, pp. 305-325.
- Yemane T, Zeratsion A, Afewerk K and Berhane G (2009) A dynamic Sorghum (*Sorghum bicolor* (L.) Moench) diversity management *in situ* and livelihood resilience in South and Central Tigray Region, Ethiopia. *CNCS, Mekelle University* 1(2): 67-94. Available from: <http://www.ajol.info/index.php/mejs/article/viewFile/46049/32457> [Accessed January 2012].






### B.3.5. Additional materials and resources

#### Lists of global or regional crop diversity:

-  Brouk B (1975) *Plants consumed by Man*. Academic Press, London.
-  EC (European Commission) (2011a) Common catalogue of varieties of vegetable species. 29<sup>th</sup> complete edition (2011/C 14 A/01). Official Journal of the European Union, 18.01.2011. Available from: <http://eur-lex.europa.eu/LexUriServ/LexUriServ.do?uri=OJ:C:2010:012A:0001:0026:EN:PDF> [Accessed December 2011].
-  EC (European Commission) (2011b) Common catalogue of varieties of agricultural plant species. Third supplement to the 29<sup>th</sup> complete edition ((2011/C 328 A/01). Official Journal of the European Union, 11.11.2011. Available from: <http://eur-lex.europa.eu/LexUriServ/LexUriServ.do?uri=OJ:C:2010:090A:0001:0020:EN:PDF> [Accessed December 2011].
-  Hanelt P and IPK (Institut für Pflanzengenetik und Kulturpflanzenforschung Gatersleben) (eds) (2001) *Mansfeld's Encyclopaedia of Agricultural and Horticultural Crops*, 6 vols. 1<sup>st</sup> Engl. Ed. Springer, Berlin, Heidelberg, New York, 3645 pp.
-  Rehm S and Espig GE (1996) *Die Kulturpflanze der Tropen und Subtropen. Anbau, wirtschaftliche Bedeutung, Verwertung*.
-  Sanchez-Monge E (1991) *Flora Agricola*. T. 1, 2. Ministerio de Agricultura, Madrid.
-  Schultze-Motel J (1966) Verzeichnis forstlich kultivierter Pflanzenarten [Enumeration of cultivated forest plant species]. *Kulturpflanze Beiheft* 4, 486 pp.
-  Vul'F EV and Maleeva OF (1969) *Mirovye resursy poleznych rastenij* [World resources of useful plants]. Nauka, Leningrad.
-  Wiersema JH and Leon D (1999) *World Economic Plants. A Standard Reference* CRC Press LLC, Washington DC.
-  Zeven AC and de Wet JMJ (1982) *Dictionary of cultivated plants and their regions of diversity*. Pudoc, Wageningen.
- WW  
W Global Horticulture Initiative (2007) *PROTABASE - Plant Resources of Tropical Africa*: <http://www.globalhort.org/knowledge-base/species/> [Accessed December 2011].
- WW  
W IPK (Institut für Pflanzengenetik und Kulturpflanzenforschung Gatersleben) (2003) *Mansfeld's World Database of Agricultural and Horticultural Crops*. Leibniz Institute of Plant Genetics and Crop Plant Research. Available from: [http://mansfeld.ipk-gatersleben.de/pls/htmldb\\_pgrc/f?p=185:3:1352060495268324](http://mansfeld.ipk-gatersleben.de/pls/htmldb_pgrc/f?p=185:3:1352060495268324) [Accessed February 2005].


- WW  
W PROSEA Foundation (n.d.) E-Prosea - Plant Resources of South-East Asia: <http://proseanet.org/prosea/eprosea.php> [Accessed January 2012] (database of both wild and plant resources of South-East Asia)
- WW  
W World Agroforestry Centre (2011a) Agroforestry Database: <http://www.worldagroforestry.org/resources/databases/agroforestry> [Accessed December 2011] (data on the management, use and ecology of tree species from all over the World which can be used in agro-forestry)
- World Agroforestry Centre (2011b) Useful Tree Species for Africa:  [http://www.worldagroforestry.org/our\\_products/databases/useful-tree-species-africa](http://www.worldagroforestry.org/our_products/databases/useful-tree-species-africa) [Accessed December 2011] (this tool enables the selection of useful tree species for planting anywhere in Africa using Google Earth)

#### Underutilised crops/neglected species lists:


-  Batlle I (2000) Genetic Resources of Minor Fruit and Nut Trees in Europe. In Maggioni, L. (compiler). Report of a Network Coordinating Group on Minor Crops (2<sup>nd</sup> edition). First meeting. 16 June 1999, Turku, Finland. International Plant Genetic Resources Institute, Rome, Italy.
-  Della A (2000) Minor Crops in the Mediterranean Region. In Maggioni L (compiler) Report of a Network Coordinating Group on Minor Crops (2<sup>nd</sup> edition). First meeting. 16 June 1999, Turku, Finland. International Plant Genetic Resources Institute, Rome, Italy.
-  Hammer K and Spahillari M (2000) Crops of European origin. In: Maggioni L (compiler) Report of a Network Coordinating Group on Minor Crops (2<sup>nd</sup> edition). First meeting. 16 June 1999, Turku, Finland. International Plant Genetic Resources Institute, Rome, Italy.
-  Michalová A (2000) Minor Cereals and Pseudocereals in Europe. In Maggioni L (compiler) Report of a Network Coordinating Group on Minor Crops (2<sup>nd</sup> edition). First meeting. 16 June 1999, Turku, Finland. International Plant Genetic Resources Institute, Rome, Italy.
-  Pistrick K (2002) Notes on neglected and underutilized crops. Current taxonomical overview of cultivated plants in the families Umbelliferae and Labiatae. Genetic Resources and Crop Evolution, 49: 211-225.
- WW  
W Global Facilitation Unit for Underutilized Species (n.d.) GFU Underutilized Species GFU Database. Available from: [http://www.underutilized-species.org/species/species\\_mask.asp](http://www.underutilized-species.org/species/species_mask.asp) [Accessed December 2011]
- WW  
W Plants for a Future (1996-2010) Plants for a Future Database. Available from: <http://www.pfaf.org/user/plantsearch.aspx> [Accessed December 2011] (a resource centre edible, medicinal and other uses unusual plants)
- WW  
W Freedman B (2011) Famine foods database. Available from: [http://www.hort.purdue.edu/newcrop/faminefoods/ff\\_home.html](http://www.hort.purdue.edu/newcrop/faminefoods/ff_home.html) [Accessed January 2012] (list of plants that are not normally considered as crops but that are consumed in times of famine)

#### National crop diversity studies:


#### Albania:

-  Hammer K and Spahillari M (1998) Burimet gjenetike te bimevedhe agrobiodiversiteti. Buletini i Shkencave Bujqesore, 3: 29-36.


#### Cuba:

- Esquivel M, Castiñeiras L, Knüpffer H and Hammer K (1989) A checklist of the cultivated plants of Cuba. *Kulturpflanze*, 37: 211-357.
-  Esquivel M, Knüpffer H and Hammer K (1992) "Inventory of the cultivated plants." In Hammer K, Esquivel M and Knüpffer H (eds) (1992-1994). "...y tienen fazones y fabas muy diversos de los nuestros..." - Origin, Evolution and Diversity of Cuban Plant Genetic Resources. 3 vols., 824 pp. IPK, Gatersleben.
- Knüpffer H, Esquivel M and Hammer K (unknown date) A database for the cultivated plants of Cuba. *Rev. Jard. Bot. Nac., Habana*. In Hammer K (1991). Checklists and germplasm collecting. *FAO/IBPGR Plant Genetic Resources Newsletter*, 85: 15-17.


#### Korea:

-  Baik M-C, Hoang H-Dz and Hammer K (1986) A check-list of the Korean cultivated plants. *Kulturpflanzen*, 34: 69-144.
- Hoang H-Dz, Knüpffer H and Hammer K (1997) Additional notes to the checklist of Korean cultivated plants (5). Consolidated summary and indexes. *Genetic Resources and Crop Evolution*, 44: 349-391.


#### Libya:

-  Hammer K and Perrino P (1985) A check-list of the cultivated plants of the Ghat oases. *Kulturpflanze*, 33: 269-286.
- Hammer K, Lehman CO and Perrino P (1988) A check-list of the Libyan cultivated plants including an inventory of the germplasm collected in the years 1981, 1982 and 1983. *Kulturpflanze*, 36: 475-527.

#### Russia:

-  Smekalova T (2009) "Cultivated plants inventory of Russia". In: Veteläinen M, Negri V and Maxted N (eds) *European Landraces: On-Farm Conservation, Management and Use*. *Biodiversity Technical Bulletin*, No 15. pp.143-154.


#### South Italy and Sicily:

- Hammer K, Knüpffer H and Perrino P (1990). A checklist of the South Italian cultivated plants. *Kulturpflanze*, 38: 191-310
-  Hammer K, Knüpffer H, Laghetti G and Perrino P (1992) Seeds from the past. A catalogue of crop germplasm in south Italy and Sicily. *Instituto del Germoplasma del Consiglio Nazionale delle Ricerche, Bari*. 173 p.

#### Central and north Italy:

- Hammer K, Knüpffer H, Laghetti G and Perrino P (1999) Seeds from the past. A catalogue of crop germplasm in central and north Italy. *Instituto del Germoplasma del Consiglio Nazionale delle Ricerche, Bari*. 253 p.




### Monographs of crops:

-  *Promoting the Conservation and Use of Underutilized and Neglected Crops* Series which have monographic inventories available from <http://www.biodiversityinternational.org/>

### International agricultural statistics:

- WW FAOSTAT: <http://faostat.fao.org/> (data on global production and value  
W for crops that may be queried at a national level)
- WW EUROSTAT: <http://epp.eurostat.ec.europa.eu> (provides information for  
W European Union countries)

### Nomenclatural versus genetic definition of landraces:

-  de Haan S, Bonierbale M, Ghislain M, Núñez J and Trujillo G (2007) Indigenous biosystematics of Andean potatoes: folk taxonomy, descriptors and nomenclature. *ISHS Acta Horticulturae* 745: 89-134.
-  Huamán Z and Spooner DM (2002) Reclassification of landrace populations of cultivated potatoes (*Solanum* sect. *Petota*). *American Journal of Botany* 89: 947-965.
-  Majaju C and Chakuya E (2008) Morphological variation of sorghum landrace accessions on-farm in semi-arid areas of Zimbabwe. *International Journal of Botany*, 4(4): 376-382.



## B.4. National inventory of landraces and analysis

### B.4.1. Overview

#### *What is a national inventory of landraces?*

The national LR inventory is the checklist plus associated information for priority individual LR maintained by each farmer in the country. So, for instance, a national inventory of LR may include 200 LR, but each of these LR may be cultivated by more than one farmer (a LR grown by a farmer is considered a different LR population), therefore each LR population will have unique associated data, regarding its maintenance, in that particular farm by that particular farmer.

#### *What is the difference between the LR national checklist and the LR national inventory?*

Whereas the national checklist is the list of the different LR that occur in the country, is the checklist plus associated information (ecogeographic, cultivation, characterisation, evaluation and farmer-based knowledge data) for priority individual LR maintained by each farmer in the country. In practice, there is only one entry for each LR name in the national LR checklist, whereas in the inventory each LR can have multiple accessions as different farmers/maintainers can grow the same LR.

Nevertheless, when preparing a *National management plan for LR conservation* and pre-existing knowledge on nationally grown LR is limited or non-existent, a LR survey is needed so practically the creation of the national LR checklist and inventory may run, at least in part, in parallel.

A national inventory of LR results from the collation of taxonomic, ecogeographic, characterisation and evaluation data as well as farmer knowledge on management and conservation of each LR grown . The knowledge we obtain from inventories of LR will:

- i. help to characterise and evaluate the LR diversity present in a country;
- ii. assist authorities in planning and implementing policies and strategies for conservation and use of agro-biodiversity, which is essential in underpinning national food security; and
- iii. allow the accessibility and exchange of information within existing PGR networks, as well as other researchers and research stations.

The process of collating geographic, agroecological, taxonomic and genetic data and using it to help plan conservation is called an ‘ecogeographic survey’. It is formally defined as “an ecological, geographical, taxonomic and genetic information gathering and synthesis process, where the results are predictive and can be used to assist in the formulation of collection and conservation priorities”<sup>133</sup>. The ecogeographic model was originally developed for wild plants<sup>134,135</sup> but can be equally well used for crop LR conservation<sup>51, 136</sup>. The LR

---

<sup>133</sup> Castañeda Álvarez *et al.* 2011

<sup>134</sup> For *Trifolium* spp. by Bennett and Bullitta (2003)

characterisation and evaluation data along with farmer knowledge on management complements that normally collated as part of an ecogeographic survey and should be integrated with it when undertaking an ecogeographic survey of LR diversity.

**Error! Reference source not found.** illustrates the ecogeographic survey methodology. It comprises three main phases: project design, data collection and analysis, and the ecogeographic products. The project design includes: (i) Identification of taxon or crop expert, (ii) Selection of target taxon/crop taxonomy, and (iii) Design and creation of the database structure. The data collection and analysis include: (iv) Survey of passport, management, site and environment, and existing characterization and evaluation data, (v) Collation of data into database, (vi) Data verification, and (vii) Data analysis. The ecogeographic products include: (viii) LR inventory (which contains raw data on existing LR grown by each farmer together with the ecogeographic, characterisation, evaluation and farmer knowledge on its management and conservation), (ix) Conspectus (that summarizes all data for each LR), and (x) Report (which interprets the data obtained).



Gene bank team interviewing farmer about sorghum LR in Hungary (photo: Vojtech Holubec).

#### **B.4.2. Methodology for the LR ecogeographic survey**

##### **(i) Identification of taxon/crop expertise.**

- Farmers (often female): generally play a key role in the management of many crops, should also be identified and contacted

---

<sup>135</sup> For African *Vigna* spp. by Maxted *et al.* (2004)

<sup>136</sup> Guarino *et al.* (2005)

- Crop experts or botanists: can give advice on the location of important plant collections and suggest relevant grey literature, monographs, crop databases and other works;
  - Breeders, agronomists with experience in the crop gene pool, and other users of PGR working in national agricultural research centres: they are usually familiarised with documenting, interpreting, and using genetic diversity at the infra-specific level, as well as identifying gaps in existing collections, regions known or suspected to harbour interesting LR germplasm, and what traits to look for and pay particular attention to when in the field;
  - Global and regional crop-specific networks, NGOs, governmental or international agencies working in rural development projects in the target region (Guarino *et al.* 2005);
  - Social scientists working in the target region: can provide information on farming systems and crops.
- (ii) Selection of target taxon/crop taxonomy. The generally accepted taxonomic classification can be determined with the help of:
- Target taxon experts;
  - National or global Floras;
  - Crop monographs;
  - Recent crop studies;
  - Crop databases, etc.
- (iii) Design and creation of the ecogeographic, characterisation, evaluation and farmer-based knowledge database structure.
- A careful reflection on the types of data to be included in the database should precede its creation. The collecting form (when surveying farmers for LR information) should be strongly linked to this database meaning that all fields in the collecting form are included in the database structure. See 'Additional materials and resources' for an example of a questionnaire used in interviewing farmers and of Passport Descriptors.

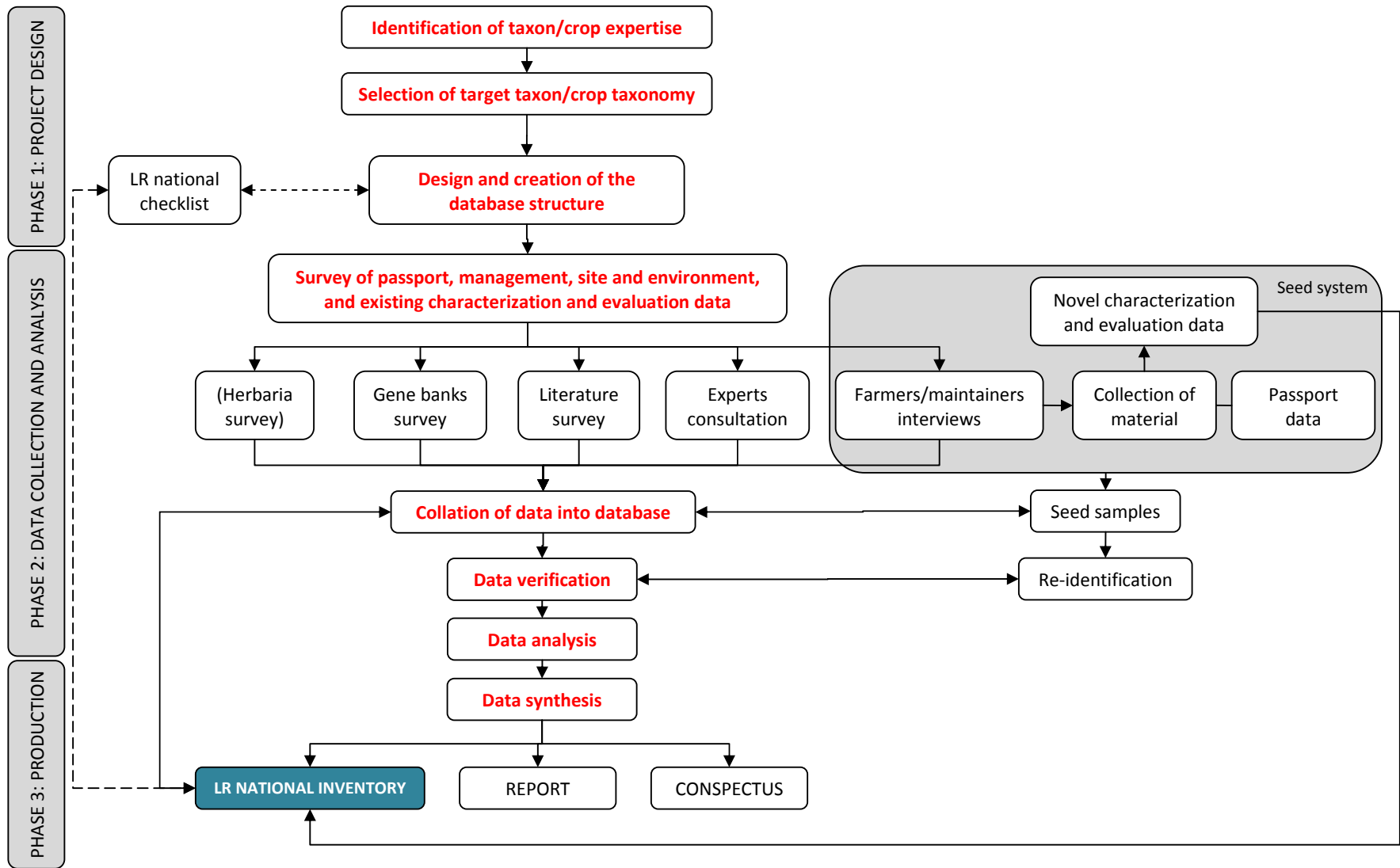


Figure 29. Ecogeographic study / survey model

- Types of data include: passport data (generally include accession descriptors, collecting descriptors, nomenclatural data, socio-economic data, and farmer-based knowledge descriptors), site and environment data (describe environmental and site-specific parameters which can be associated with characterization and evaluation trials, characterisation data (related to the highly heritable traits that are expressed in all environments), and evaluation data (associated with the traits that are susceptible to environmental differences).
  - Data descriptors and data standards should be determined.
  - The database software package should be both user-friendly and able to accommodate the complexity of a database of this kind. Several database software packages are available (Microsoft Access, MySQL, etc.).
  - The data format should be standardised.
  - The ecogeographic, characterisation, evaluation and farmer-based knowledge database may be directly linked to the LR national inventory through a unique identifier number (LR name or LR ID); alternatively, they can be two independent products.
- (iv) Survey and collation of passport, management, site and environment, and existing characterisation and evaluation data into the database. Sources of data are likely to include:
- Gene banks: e.g., SINGER, IPGRI's Germplasm Holdings Database, etc.
  - Scientific and 'grey' literature: crop monographs, recent crop studies, crop databases, gazetteers, scientific papers, soil, vegetation and climate maps, atlases, etc., available both in conventional printed paper and in digital files.
  - Crop experts.
  - Herbaria: not so important for LR and only a limited number of herbaria accept vouchers of cultivated species (e.g. the Vavilov Institute of St. Petersburg, Russia).
  - Farmers and maintainers of LR: engaging farmers/LR maintainers in conservation, even before starting the inventory, is important to facilitate the exchange of information; while collecting farmers' knowledge on the management of LR, material can be collected (e.g. whole plants or seeds) together with passport and other relevant associated data.

It should be noted that each LR there may be several LR populations or *ex situ* accessions as different farmers/maintainers can grow the same LR. It is thus important to link LR populations to sites or farmers/maintainers to ensure any local intra-LR diversity is potentially recognisable. The passport, site and environmental data should be available for every accession of every LR. The characterisation and evaluation data are usually not available and may require specific trials. However, when available, characterisation and evaluation data will help contribute to the identification of the LR.

ID	CROPNAME	GENUS	SPECIES	SUBTAXA	SPAUTHOR	ACCESSNAME	UK_USE	LOCATION	NO. FARMERS	EST_AREA
35	Barley	Hordeum	vulgare		L	Bere	feed	Orkney	5	4.86
28	Barley	Hordeum	vulgare		L	Bere	feed	North Uist	1	1
31	Barley	Hordeum	vulgare		L	Bere Barley	feed	North Uist	1	0.81
34	Barley	Hordeum	vulgare		L	Bere	beremeal	Orkney	2	4.86
38	Barley	Hordeum	vulgare		L	Bere barley	research into malting q	Orkney	n/a	n/a
40	Barley	Hordeum	vulgare		L	Bere	birds (RSPB)	Oronsay	1	4
43	Barley	Hordeum	vulgare		L	Bere	feed	Shetland	1	0.20
33	Barley	Hordeum	vulgare		L	Bere	beremeal	Orkney	1	1.21
41	Oat	Avena	sativa		L	Dandy (Oat)	feed	Pembrokeshire	1	2.02
39	Oat	Avena	strigosa		Schreb.	Small Oat	birds (RSPB)	Oronsay	1	4
63	Oat	Avena	sativa		L	Black Oat	green manure	Yorkshire	2-5	80.94
37	Oat	Avena	sativa		L	Murkle Oat	multiplication	Orkney	n/a	n/a
36	Oat	Avena	sativa		L	Black Potato	research	Orkney	n/a	n/a
32	Oat	Avena	strigosa		Schreb.	Small Oat	feed	North Uist	1	10
42	Oat	Avena	strigosa		Schreb.	Shetland Oats	feed	Shetland	1	0.20
30	Oat	Avena	strigosa		Schreb.	Small Oat	feed	North Uist	1	1.21
65	Oat	Avena	sativa		L	Silver (Oat)	feed	Kent	1	80.94
25	Oat	Avena	sativa		L	Sun-2	feed	Norfolk	1	unknown
23	Oat	Avena	strigosa		Schreb.	Small Oat	feed	Lewis	1	0.40
21	Oat	Avena	strigosa		Schreb.	Grey Oat	feed	Islay	1	unknown
18	Oat	Avena	sativa		L	Black oat	feed	Hampshire	1	0.10
14	Oat	Avena	sativa		L	Black oat	feed	Devon	1	3
2	Oat	Avena	sativa		L	Forwards	feed	Aberdeenshire	1	4.86
60	Oat	Avena	strigosa		Schreb.	Wild Whiskers Oats	feed	Wales	1	unknown
52	Oat	Avena	sativa		L	Sun-2	feed	Suffolk	1	2.02
44	Oat	Avena	strigosa		Schreb.	Shetland oats	feed, baskets, furniture	Shetland (North)	1	1 field (last year)
59	Oat	Avena	strigosa		Schreb.	Small Oat	stopped	Wales	2	n/a
46	Oat	Avena	strigosa		Schreb.	Small Oat	food/feed	South Uist	1	1.62
57	Oat	Avena	sativa		L	Black Potato Oat	feed	Suffolk	1	2.02
29	Oat	Avena	strigosa		Schreb.	Small Oat	feed	North Uist	1	10
61	Oat	Avena	strigosa		Schreb.	Small Black Oat/Rye mixture	feed	Benbecula	1	6.07
58	Oat	Avena	strigosa		Schreb.	Small Oat	forage	Tiree	9	15
62	Rye	Secale	cereale		L	huHgarian Rye	green manure	Wiltshire	1	unknown
19	Rye	Secale	cereale		L	Schmidt	feed	Hampshire	1	0.10
17	Wheat	Triticum	aestivum		L	Holdfast wheat	feed	Hampshire	1	0.10
16	Wheat	Triticum	aestivum		L	Mixture	thatch + flour	Exmoor	n/a	unknown
15	Wheat	Triticum	aestivum		L	Mixed 6 french wheats	feed	Devon	1	3
13	Wheat	Triticum	aestivum		L	Red Standard	thatch	Devon	1	4.05
12	Wheat	Triticum	aestivum		L	Squareheads Master	thatch	Devon	1	4.05
11	Wheat	Triticum	aestivum		L	N59	thatch	Devon	1	40.47
9	Wheat	Triticum	aestivum		L	Red Standard	thatch	Devon	1	2.43
55	Wheat	Triticum	aestivum		L	N59	thatch	Suffolk	1	3.64
8	Wheat	Triticum	turgidum	ssp. Dicoccon	(Schrank) T	Emmer	milling thatch	Buckinghamshire	2	8.09
7	Wheat	Triticum	aestivum		L	April Bearded	thatch	Buckinghamshire	1	8.09
6	Wheat	Triticum	turgidum		L	Rampton Rivet	thatch	Buckinghamshire	1	8.09
5	Wheat	Triticum	turgidum		L	Rivet	thatch	Buckinghamshire	1	8.09
4	Wheat	Triticum	turgidum		L	Blue Cone, Blue Ball, Blue Poll	thatch	Buckinghamshire	1	8.09
3	Wheat	Triticum	aestivum		L	Squareheads Master	thatch	Buckinghamshire	1	8.09
10	Wheat	Triticum	aestivum		L	Squareheads Master	thatch	Devon	1	40.47
51	Wheat	Triticum	aestivum		L	Squareheads Master	thatch	Suffolk	1	2.02

Screenshot of UK national LR inventory database (photo: Shelagh Kell).

### Box 66. Types of data to include in a national inventory of landraces

- **Crop maintainer details:** name, address, contact details, year of birth, gender, family structure, education, main source of income, owned or rented land, etc.
- **Crop maintainer data:** how long maintainer will continue cultivation/conservation, whether someone (from younger generations, other relatives, neighbour, etc.) will continue to cultivate the LR.
- **Site geographic data:** location, coordinates, size of farm, site environmental data: cropping site type, altitude, landform, aspect, slope, soil texture, soil drainage, soil pH, temperature, rainfall.
- **Crop nomenclature data:** genus, species, authority, infra-specific epithet, infra-specific epithet authority, taxonomic rank, crop cultivar name, synonyms, vernacular names.
- **Socio-economic data:** crop purpose and the contribution it makes to income and nutrition, usage (e.g., description of main usage, secondary usage, home consumption or marketed, marketing, current and past values, member of grower or marketing cooperative), maintainer-perceived value, type, source, country of origin, history of cultivation, crop qualities, local or national maintainer incentives.
- **Crop cultivation and management data:** area currently sown, history of area sown, sowing date, crop system (arable or mixed farming system), harvesting date, irrigation, fertiliser, fungicide and pesticide types, organic status, crop

resistance as noted by maintainer, propagation method, selection criteria for propagation, variation displayed by the LR with regard to characterization and evaluation traits, major agronomic problems faced by the crop (pest, diseases, drought, etc.), relationship to other landraces.

- Relative uniqueness of LR (i.e. grown on single farm or more widespread, genetic distinction).
- Crop conservation status: whether the crop is stored *ex situ*, method of selection of seed saved method of seed storage, maintainer exchange frequency, whether it is adequately managed *in situ*, threat of genetic erosion (e.g. perverse incentives, lack of sustainability of farming system, lack of market), length of seed saving, etc.
- Characterisation data: e.g. leaf shape, flower colour, plant habit, seed colour, chromosome number, etc.
- Evaluation data: plant height, days to maturity, protein percentage, disease resistance yield, maintainer's comparison with modern varieties, product processing details etc.
- Photographs.

Some of this information may have implications for data protection and so may not be included in an on-line version of the database to protect the privacy of the data providers, but it should not be anonymised so that individual collections may be traced if desirable traits are located.

Note: The data types listed above are extensive it is not necessary to have a complete set to constitute a national inventory, a pragmatic approach should be taken when collating the data, however, the more complete the dataset, the more sophisticated the analysis and the more detailed the conservation to be implemented. An absolute minimum for the data types to be included would be LR name, site and crop maintainer.



Interviewing a farmer about “Broa 29” LR of maize (*Zea mays*) on how seeds are selected for the next season, in S. Pedro do Sul (Portugal) (photo: Pedro Mendes-Moreira).



Collection of seeds of cowpea (*Vigna* spp.) LR, near Harmanli (Bulgaria) (photo: Tsvetelina Stoilova)



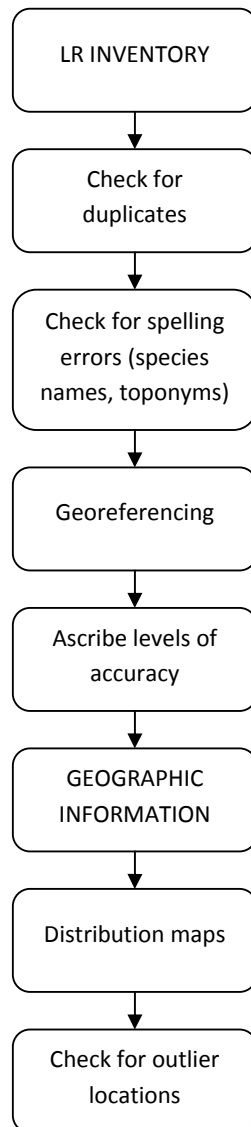
**Box 67. Considerations when using *ex situ* data**

Care must be taken when interpreting information on current germplasm conserved. In many cases the coordinates are (wholly or partly) missing, imprecise or wrong. Moreover, the material held might be incorrectly identified (though this is less likely to be the case of crop species), it might not be representative of the genetic diversity of the sampled population and it might be duplicated in several institutions giving a false idea of the actual genetic diversity being conserved. Further it may for various reasons be unavailable to potential users, some collections might not be efficiently managed and therefore records may contain errors and the germplasm might not be effectively conserved.

Source: Maxted *et al.* (1995), Hijmans *et al.* (1999)

(v) Ecogeographic data verification (Figure 30).

- Check for duplicates. Namely regarding the gene bank and herbaria survey, those records with the exact same data should be highlighted as duplicates so to avoid a false impression of the intensity of LR collection.
- Check for spelling errors and standardise the data format.
- Georeference all the entries, if possible. While undertaking the farmers' survey, LR populations should be georeferenced *in situ*; data from other sources should also be georeferenced by using (on-line) gazetteers, maps, Google Earth, etc.
- Assign a level of data accuracy; different levels of data accuracy should be assigned to each record
- Check for outlier locations. Distribution maps should be created (with a GIS, if possible) to look for outlier collection sites. All individual records should then be corrected for these mistakes or deleted if correction is not possible.



**Figure 30. Schematic representation of ecogeographic data verification**

(vi) Analysis of collated data. It may include:

- The distribution of LR;
- The distribution of specific character states within LR;
- The variation displayed by the LR with regard to characterization and evaluation traits;
- Analysis of major agronomic problems faced by the crop (pest, diseases, drought, etc.);
- The mapping and detection of ecogeographic patterns (e.g. phenology of the crop in different areas, whether a particular LR occurs on a particular soil type, or whether the frequency of a character state changes along an environmental gradient);
- The identification of sites for on-farm conservation;

- Target LR with traits of interest for plant breeders or to complement existing *ex situ* conservation.

See B.8. Gap analysis of priority landraces for methodologies and corresponding ‘Additional materials and resources’ on ecogeographic analyses and resources.

- (vii) Data synthesis. The products that synthesise the data collated include the LR national inventory (which contains raw data), the conspectus (that summarizes all data collated for each LR) and the report (which interprets the data obtained).

Table 6. Examples of types of data and the corresponding level of accuracy for LR  
137

LEVEL OF ACCURACY	TYPE OF DATA
1	Exact places (e.g., farms)
2	Within an area of 1 km <sup>2</sup>
3	Within an area of 10 km <sup>2</sup>
4	Within an area of 20 km <sup>2</sup>
5	Within an area of 100 km <sup>2</sup> or more

#### B.4.3. Examples and applied use

There are no examples of complete national inventories of LR. On the other hand, partial national inventories have been prepared in several countries, including Bulgaria<sup>138</sup>, Hungary<sup>139</sup>, Italy, Portugal<sup>140</sup>, Sweden<sup>141</sup> and United Kingdom<sup>142</sup>, but none are systematic or comprehensive. Most examples are based on organized expeditions to collect specimens and *ex situ* accessions for conservation and evaluation, as well as to collect information on the cultivation method, history and traditional knowledge and use of LR. This is the case for example for Denmark<sup>143</sup>, Japan and Lao People’s Democratic Republic<sup>144</sup>.

<sup>137</sup> Adapted from Magos Brehm (2009)

<sup>138</sup> Krasteva *et al.* (2009)

<sup>139</sup> Holly *et al.* (2009)

<sup>140</sup> Mendes Moreira and Veloso (2009)

<sup>141</sup> Weibull *et al.* (2009)

<sup>142</sup> Scholten *et al.* (2004, 2009)

<sup>143</sup> Poulsen (2009)

<sup>144</sup> FAO Country Reports (2009)

### Box 68. Inventory of landraces in Sweden

Potential LR growers were reached through several different channels: media (TV, radio broadcasting, local and national newspapers, garden magazines), exhibitions, seed growers, farmers, retirees' organizations, regional organizations for agricultural outreach, amongst others. Crop demonstration trials were also set up by various organizations.

The growers of LR were asked to contact the Swedish programme for the diversity of cultivated plants (POM) and provide as much documentation as possible about their plant material. The growers were asked to answer the following questions:

- Where, by whom and how long had it been grown?
- Was something known of its origin?
- Was it still being grown?
- The name of the cultivar, if available.
- The age of the seed.
- The information on the seed bag.
- Some particular traits or characteristics of the cultivar.

The LR growers then sent their seeds for evaluation together with the above information; the seeds were submitted to germination tests and/or seed multiplication and finally stored at NordGen in Alnarp, southern Sweden and safety-duplicated at Svalbard. The inventory of Swedish LR was then compiled.

Source: Weibull *et al.* (2009)

Monographic LR inventories have been compiled for particular crop groups and/or in particular geographic areas, for instance in three strategic areas in Romania<sup>145</sup>, rice in three major rice agro-ecozones in Nepal<sup>146</sup>, coastal agroecosystems in Luong Vien Commune, Vietnam<sup>147</sup>, fruits in the Czech Republic<sup>148</sup>, forage LR in Central Italy<sup>149</sup>, vegetables in England and Wales<sup>150</sup>, barley (*Hordeum vulgare*), oat (*Avena strigosa*), rye (*Secale cereal*), cabbage (*Brassica oleracea*) and Timothy grass (*Phleum pratense*) in Scotland<sup>151</sup>, and maize (*Zea Mays*) in Chiapas, Mexico<sup>152</sup>.

---

<sup>145</sup> Strajeru *et al.* (2009)

<sup>146</sup> Bajracharya *et al.* (2010)

<sup>147</sup> Son *et al.* (2003)

<sup>148</sup> Paprštejn and Kloutvor (2001)

<sup>149</sup> Negri (2005b)

<sup>150</sup> Kell *et al.* (2009)

<sup>151</sup> Wright *et al.* (2002) and [http://www.scottishlandraces.org.uk/scotlandrace\\_index.htm](http://www.scottishlandraces.org.uk/scotlandrace_index.htm)

<sup>152</sup> Bellon and Brush (1994)

### Box 69. Inventory of landraces in Romania

The initial source of data for the LR inventory was a database (BIOGEN database) designed and managed by the Suceava Gene bank (<http://www.svgenebank.ro/>) holding information gathered during 20 years of systematic survey and collecting missions. Three strategic areas with great genetic diversity of major crops such as wheat, maize, bean, potato and faba bean, were surveyed (Suceava, Maramures and Apuseni Mountains). Based on the importance in rural people's diet, the high number of LR, and the wide distribution in Romania, LR of *Phaseolus vulgaris* L. were given priority. Agricultural extension services, local authorities, biology and agronomy teachers, as well as local priests, who selected farmers recognized as 'conservationists', were interviewed and an inventory of LR was compiled. The information collected was revalidated with farming communities during collecting trips in 2007 and 2008.

Source: Strajeru *et al.* (2009)

### Box 70. Rice landraces in three rice agro-ecozones in Nepal

A survey of rice LR was undertaken in three sites representing three agro-ecosystems (Bara: 100-150m, Kaski: 700-1206m, Jumla: 2200-3000m). A total of nine villages were surveyed for rice diversity through a Participatory Rural Appraisal (PRA) methodology (direct observations and group interviews) where socio-economic and cultural diversity that influences agrobiodiversity were assessed. This way, an inventory of LR representative of these three agro-ecosystems was carried out.

Source: Bajracharya *et al.* (2010)



Diversity of *Zea mays* L. diversity on a farm in the Chiapas region, Mexico (photo: Carolina Camacho).

### **Box 71. Inventory of maize in Mexico**

The project “Proyecto Global de Maíces Nativos” [Global Project of Native Maize] was carried out by CONABIO, the Instituto Nacional de Investigaciones Forestales, Agrícolas y Pecuarias (INIFAP) and the Instituto Nacional de Ecología (INE) in Mexico, between 2006 and 2010. This global project included 12 smaller projects with specific objectives:

- Collation and analysis of bibliographic information about the origin and diversification of maize;
- The digitizing of the information obtained from the main national *ex situ* collection of maize and teosinte in Mexico (at the Unidad de Recursos Genéticos del Banco de Germoplasma of the CEVAMEX - Campo Experimental del Valle de México - of the INIFAP);
- Ten projects aiming to collect seeds in most of the agricultural areas where native maize is still cultivated.

The main products obtained with this global project were: (i) a document on the centres of origin and genetic diversity of maize in Mexico (see Kato *et al.* 2009), (ii) a database of all known maize LR and wild relatives (available from [http://www.biodiversidad.gob.mx/genes/pdf/proyecto/Anexo13\\_Base%20de%20datos/BaseMaicesNativos.xlsx](http://www.biodiversidad.gob.mx/genes/pdf/proyecto/Anexo13_Base%20de%20datos/BaseMaicesNativos.xlsx)) which comprise the collection of the main national gene bank and the new collections resulted from the smaller ten projects. By October 2010, the database included a total of 24,057 records (22,931 native maize, 599 teosinte and 527 *Tripsacum* wild relatives of maize).

The global project gathered about 235 researchers from 70 academic and research institutes who participated in the collecting missions, characterisation of samples, systematisation and collation of information on maize and teosinte.

Source: <http://www.biodiversidad.gob.mx/genes/proyectoMaices.html>

### **Box 72. Conservation and sustainable use of dryland agrobiodiversity**

The conservation and sustainable use of dryland agrobiodiversity project was funded by the Global Environment Facility (GEF) through the United Nations Development Programme (UNDP) between 1999 and 2004. The project aimed at promoting the community-based *in situ* conservation and sustainable use of both LR and CWR of cereals, food and feed legumes, *Allium* and fruit tree species originating from Jordan, Lebanon, Palestine and Syria. The project was coordinated by the International Centre for Agricultural Research in the Dry Areas (ICARDA) in cooperation with IPGRI-CWANA and ACSAD. Its activities were carried out mainly by National Research Institutions or the Ministry of Agriculture in two target areas in each country. Universities and NGOs also helped implement some of the project activities.

Among other tasks, socioeconomic and ecogeographic (agrobiodiversity) surveys were conducted periodically in 63 monitoring areas over 24 project sites in order to evaluate the conservation status of agrobiodiversity and its main threats. Comprehensive ecogeographic data were compiled in order to describe the dynamics of vegetation and monitor key plant populations. Ecogeographic data included species data (e.g. growth stage, cover/density, health status, etc.), ecology

and land use. Data were then collated in a database to facilitate its management and use as well as the analysis of time-series data at country and regional levels. The database was installed and used in each country, but maintained by ICARDA, whose staff periodically update with new data sent by national survey teams.

The main results of LR surveys showed that LR of wheat, barley, lentils, olives, figs, and almonds are still widely used by farmers (despite a decrease in area of cultivation), whereas improved varieties are mainly used in the case of apples, apricots, and plums. On average, local communities reported to cultivate about six LR of wheat and barley and more than 10 of olives, grapes and figs. The socioeconomic studies revealed that local communities prefer LR of barley, wheat, chickpea, lentil, olives, figs, grapes and apricots due to their adaptation to extreme environments, and because they provide good food and processing qualities in comparison to the improved varieties of those crops. Lack of marketing opportunities was highlighted as the major constraint to the more widespread cultivation of LR.

Source: ICARDA (2001)



Wheat landrace growing near Tel Kalakh, Syria (photo: Nigel Maxted)

**Box 73. Use of agroecological and characterization data to establish a core collection**

A core collection of *Phaseolus vulgaris* was established using ecogeographic analysis methodologies. Based on the history of the crop, regions of collection were prioritized. GIS surfaces layers for four parameters (length of growing season, photoperiod, soil type, moisture regime) were interpolated and used to define 54 distinct ecogeographic areas. To each 10-minute grid cell, one of those areas was assigned. Passport data were used to match each LR accession to an ecogeographic class. Accessions in each ecogeographic area were stratified according to characterization data (growth habit, grain colour, grain size). Finally, accessions were selected randomly from within each stratum within each environmental class.

Source: Tohme *et al.* (1995)

#### **Box 74. On-farm conservation of legume landraces in Turkey**

A project on the *in situ* and on-farm conservation of legume LR in Turkey was initiated in 1993 and funded by the Turkish Scientific and Technical Board together with AARI. It focused on the on-farm conservation of LR of lentil, chickpea and bean grown in NW transitional zones. Its main objectives were to collect and conserve LR and to analyse agromorphologic, ecogeographic and socioeconomic data in order to understand farmers' preferences and cultivation methods and study the possibility of on-farm conservation of LR. Socioeconomic and ecogeographic surveys were conducted in the north western transitional zone adjacent to the north western Black Sea, northeaster Aegean and Central Anatolian regions. LR distribution maps were produced and the socioeconomic status of LR cultivation was evaluated. LR of hulled wheat, bean, chickpea and lentil were selected as the priorities for on-farm conservation in the transitional zone in Turkey.

Source: Tan and Açıkgöz (2002)

#### **B.4.4. List of references used to compile the text**

- Bajracharya J, Rana RB, Gauchan D, Sthapit BR, Jarvis DI and Witcombe JR (2010) Rice landrace diversity in Nepal. Socio-economic and ecological factors determining rice landrace diversity in three agro-ecozones of Nepal based on farm surveys. *Genetic Resources and Crop Evolution* 57(7): 1013-1022.
- Bellon MR and Brush S (1994) Keepers of maize in Chiapas, Mexico. *Economic Botany* 48: 196-209.
- Bennet SJ and Bullitta S (2003) Ecogeographical analysis of the distribution of six *Trifolium* species in Sardinia. *Biodiversity and Conservation* 12: 1455-1466.
- Bioversity International (2007) Guidelines for the development of crop descriptors lists. Bioversity technical Bulletin Series. Bioversity International, Rome, Italy.
- Castañeda Álvarez NP, Vincent HA, Kell SP, Eastwood RJ and Maxted N (2011) Ecogeographic surveys. In Guarino L, Ramanatha Rao V, Goldberg E (editors). *Collecting Plant Genetic Diversity: Technical Guidelines*. 2011 update. Bioversity International, Rome. Available online: [http://cropgenebank.sgrp.cgiar.org/index.php?option=com\\_content&view=article&id=652&Itemid=864&lang=english](http://cropgenebank.sgrp.cgiar.org/index.php?option=com_content&view=article&id=652&Itemid=864&lang=english)
- Dulloo ME, Maxted N, Guarino L, Florens D, Newbury HJ and Ford-Lloyd BV (1999) Ecogeographic survey of the genus *Coffea* in the Mascarene Islands. *Botanical Journal of the Linnaean Society* 131: 263-284.
- FAO Country Reports (2009) Benin, Brazil, Japan, Jordan *Lao People's Democratic Republic*, Mali, Pakistan, Senegal. Available from: <http://www.fao.org/agriculture/crops/core-themes/theme/seeds-pgr/sow/sow2/country-reports/en/> [Accessed 28 February 2011].




- Ford-Lloyd BV and Maxted N (1997) "Genetic conservation information management." In: Maxted N, Ford-Lloyd BV and Hawkes JG (Eds) Plant genetic conservation: the *in situ* approach. Chapman and Hall, London, pp. 176-191.
- Guarino L, Maxted N and Chiwona EA (2005) Ecogeography of Crops. IPGRI Technical Bulletin No. 9. International Plant Genetic Resources Institute, Rome.
- Guarino L, Maxted N and Sawkins M (1997) Analysis of geo-referenced data and the conservation and use of plant genetic resources. Paper presented at the symposium Linking Genetics and Geography: Emerging Strategies for Managing Crop Biodiversity ASA/CSSA/SSSA Annual meeting. Anaheim, California, U.S.A, 26-31 October.
- Hijmans RJ, Schreuder M, De La Cruz J and Guarino L (1999) Using GIS to check co-ordinates of germplasm accessions. Genetic Resources and Crop Evolution 46: 291-296.
- Hijmans, R.J. and Spooner, D.M. (2001) Geographic distribution of wild potato species. American Journal of Botany 88: 2101-2112.
- Holly L, Simon A, Már I, Csizmadia GM, Kollár Zs and Hock Zs (2009) "Inventorying and on-farm Maintenance of Hungarian Landraces." In Veteläinen M, Negri V and Maxted N (Eds) European Landraces: On-farm Conservation, Management and Use. Bioversity Technical Bulletin 15. Bioversity International, Rome, pp. 104-116.
- ICARDA (2001) Annual Report 2001. Available online: <http://www.icarda.org/publications/annualreport/2001/portfolio/themep3-3b.htm> [Accessed December 2001].
- Kato TA, Mapes C, Mera LM, Serratos JA and Bye RA (2009) Origen y diversificación del maíz: una revisión analítica. Universidad Nacional Autónoma de México, Comisión Nacional para el Conocimiento y Uso de la Biodiversidad. 116 pp. México, D.F. Available from: <http://www.biodiversidad.gob.mx/genes/pdf/Origen%20del%20MaizUv.pdf> [Accessed January 2012].
- Kell SP, Maxted N, Allender C, Astley D, Ford-Lloyd BV and contributors (2009) Vegetable Landrace Inventory of England and Wales. The University of Birmingham, UK. 117 pp. Available from: [http://www.grfa.org.uk/media\\_files/publications\\_plant/veg\\_lr\\_inventory\\_england\\_and\\_wales.pdf](http://www.grfa.org.uk/media_files/publications_plant/veg_lr_inventory_england_and_wales.pdf) [Accessed 2 March 2011].
- Krasteva L, Stoilova T, Varbanova K and Neykov S (2009) "Bulgarian landrace inventory - significance and use." In Veteläinen M, Negri V and Maxted N (Eds) European Landraces: On-farm conservation, Management and Use. Bioversity Technical Bulletin 15. Bioversity International, Rome, pp. 53-68.
- Magos Brehm J (2004) Conservation of wild plant genetic resources in Portugal. PhD thesis, University of Birmingham, UK.
- Maxted N, Mabuza-Dlamini P, Moss H, Padulosi S, Jarvis A and Guarino L (2004) An Ecogeographic Survey: African *Vigna*. Systematic and Ecogeographic Studies of Crop Genepools 10. IPGRI, Rome, Italy.
- Maxted N, van Slageren MW and Rihan JR (1995) "Ecogeographic surveys". In: Guarino L, Ramanatha Rao V and Reid R. (Eds). Collecting Plant Genetic Diversity, Technical Guidelines. Wallingford: CAB International, pp. 255-285.


- Mendes Moreira PMR and Veloso MM (2009) "Landrace inventory for Portugal." In Veteläinen M, Negri V and Maxted N (Eds) European Landraces: On-farm conservation, Management and Use. Bioversity Technical Bulletin 15. Bioversity International, Rome. pp. 124-136.
- Negri V (2005b) "On-farm conservation of forage landraces in Central Italy." In: Boller B, Willner E, Maggioni L and Lipman E (compilers) Report of a Working Group on Forages. Eighth Meeting, 10-12 April 2003, Linz, Austria. International Plant Genetic Resources Institute, Rome, Italy. pp. 143-147.
- Paprštein F, Kloutvor J (2001) Inventory of fruit landraces. Vědecké práce ovocnářské, 17: 159-162. (in Czech)
- Poulsen G (2009) "Landrace inventory of Denmark." In Veteläinen M, Negri V and Maxted N (Eds) European Landraces: On-farm conservation, Management and Use. Bioversity Technical Bulletin 15. Bioversity International, Rome, pp. 69.
- Scholten M, Maxted N and Ford-Lloyd BV (2004) UK National Inventory of Plant Genetic Resources for Food and Agriculture. Unpublished Report. Defra, London.
- Scholten M, Green N, Campbell G, Maxted N, Ford-Lloyd BV and Ambrose M (2009) "Landrace inventory of the UK." In Veteläinen M, Negri V and Maxted N (Eds) European Landraces: On-farm conservation, Management and Use. Bioversity Technical Bulletin 15. Bioversity International, Rome, pp. 161-170.
- Son DT, Tuyen TV, Lan NT and Thanh NT (2003) "Assessment of crop diversity in coastal agroecosystems in Luong Vien Commune, Phu Da District, Thua Thien Hue Province." In: Tuan HD, Hue NN, Sthapit BR and Jarvis DI (Eds) On-farm management of agricultural biodiversity in Vietnam. Proceedings of a Symposium 6-12 December 2001, Hanoi, Vietnam. International Plant Genetic Resources Institute, Rome, Italy. pp. 40-44.
- Strajeru S, Ibanescu M and Constantinovici D (2009) "Landrace inventory for Romania." In Veteläinen M, Negri V and Maxted N (Eds) European Landraces: On-farm conservation, Management and Use. Bioversity Technical Bulletin 15. Bioversity International, Rome, pp. 137-142.
- Tan A and Açikgöz N (2002) "In situ and on-farm conservation of legume landraces in Turkey." In: Maggioni L, Ambrose M, Schachl R, Duc G and Lipman E (compilers). Report of a Working Group on Grain Legumes. Third Meeting, 5-7 July 2001, Kraków, Poland. International Plant Genetic Resources Institute, Rome, Italy. pp. 117-120.
- Tohme J, Jones P, Beebe S and Iwanaga M (1995) "The combined use of agroecological and characterization data to establish the CIAT *Phaseolus vulgaris* core collection." In: Hodgkin T, Brown AHD, van Hintum ThJL and Morales EAV (Eds) Core Collections of Plant Genetic Resources. John Wiley & Sons, Chichester, UK. pp. 95-107.
- Weibull J, Jansson E and Bladh KW (2009) "'Swedes revisited': a landrace inventory in Sweden." In Veteläinen M, Negri V and Maxted N (Eds) European landraces: on-farm conservation, management and Use. Bioversity Technical Bulletin 15. Bioversity International, Rome. pp. 155-160.


Wright IA, Dalziel AJI and Ellis RP (2002) The Status of Traditional Scottish Animal Breeds and Plant Varieties and the Implications for Biodiversity. Scottish Executive Social Research, Edinburgh.


#### B.4.5. Additional materials and resources


LR national inventories of particular crops (or groups of crops) or partial inventories of LR:


 Cardoso S and Maxted N (2008) Grapevine (*Vitis vinifera* L.) landrace survey in the Portuguese regions of Douro and Colares. Plant Genetic Resources Newsletter, 154: 30-39.


 Cardoso S and Maxted N (2009) "Regional and crop-specific survey: grapevine landraces in Douro and Colares, Portugal." In Veteläinen M, Negri V and Maxted N (eds) European Landraces: On-farm conservation, Management and Use. Bioversity Technical Bulletin 15. Bioversity International, Rome, pp. 203-212.

 Heinonen M (2009a) "Maatiaisviljat Suomessa 1900-luvun alussa." [Cereal landraces in the early 20<sup>th</sup> century Finland] In: Heinonen M (ed) Maatiais kasvien ylläpitoviljely Suomessa. [Maintenance of landrace cereals in Finland] Maa- ja elintarviketalous 144. pp. 25-58. MTT, Jokioinen. Available from: <http://www.mtt.fi/met/pdf/met144.pdf> [Accessed on December 2011]. (in Finnish with short summaries in English)


 Heinonen M (2009b) "Maatiaisviljojen viljelijät Suomessa." [Farmers of cereal landraces in Finland] In: Heinonen M (ed) Maatiais kasvien ylläpitoviljely Suomessa. [Maintenance of landrace cereals in Finland] Maa- ja elintarviketalous 144. MTT, Jokioinen. pp. 59-74. Available from: <http://www.mtt.fi/met/pdf/met144.pdf> [Accessed on December 2011]. (in Finnish with short summaries in English)


 Heinonen M and Veteläinen M (2009) "Cereal landrace inventories in Finland." In Veteläinen M, Negri V and Maxted N (eds) European Landraces: On-farm Conservation, Management and Use. Bioversity Technical Bulletin 15. Bioversity International, Rome, pp. 70-78.


 Heinonen M and Veteläinen M (2011) "Cereal landrace farmers in Finland and their motivation to on-farm conservation." In: Nordic Association of Agricultural Scientists. NJF Report vol. 7 (1). NJF Seminar 436 Biodiversity in agriculture - lessons learned and future directions. Ulvik in Hardanger, Norway, 24-26 May 2011. pp. 51-55. Available from: [http://www.njf.nu/filebank/files/20111025\\$204017\\$fil\\$RNSSIoYQm9D4HM47vyZA.pdf](http://www.njf.nu/filebank/files/20111025$204017$fil$RNSSIoYQm9D4HM47vyZA.pdf) [Accessed on December 2011].


 Kell SP, Maxted N, Allender C, Astley D, Ford-Lloyd BV and contributors (2009) Vegetable Landrace Inventory of England and Wales. The University of Birmingham, UK. 117 pp. Available from:


[http://www.grfa.org.uk/media\\_files/publications\\_plant/veg\\_lr\\_inventory\\_england\\_and\\_wales.pdf](http://www.grfa.org.uk/media_files/publications_plant/veg_lr_inventory_england_and_wales.pdf) [Accessed 2 March 2011].


 Mendes-Moreira PMR, Queiroz N, Teixeira N, Santos D, Vaz Patto MC, Santos JP, Morgado L, Santos JP, Carvalho V, Santos C, Soares R and Pêgo SE (2007a) Maintaining traditional agricultural systems. The last redoubt of long term *in situ* conservation. In Proceedings of 18th Eucarpia Genetic Resources Section - Plant Genetic Resources and their Exploitation in the Plant Breeding for Food and Agriculture 23-26 May 2007. Piešťany, Slovak Republic. pp.99.


 Mendes-Moreira PMR and Veloso MM (2009) "Landrace inventory for Portugal." In: Veteläinen M, Negri V and Maxted N (eds) European Landraces On-Farm Conservation, Management and Use. Bioersivity Technical Bulletin No. 15. Bioersivity International, Rome, Italy. pp. 124-136.


 Murariu D, Strajeru S, Avramiuc M and Popa M (2001) "Inventory and evaluation of the local maize landraces in Romanian Bucovina (NE Carpathian Mountains)." In Świecicki W, Naganowska B and Wolko B (eds) Broad variation and precise characterization - limitation for the future. Proceedings of the XVIth EUCARPIA Genetic Resources Section workshop, Poznan', Poland, 16-20 May 200, pp. 240-244.

 Rijal DK, Kadayat KB, Joshi KD and BR Sthapit BR (1998) Inventory of Indigenous Rainfed and Aromatic Rice Landraces in Seti River Valley Pokhara, Nepal. LI-BIRD Technical Paper No. 2. Local Initiatives for Biodiversity, Research and Development (LI-BIRD), Pokhara, Nepal. Available at: <http://idl-bnc.idrc.ca/dspace/bitstream/10625/23370/1/113255.pdf> [Accessed 2 March 2011].

 Stoilova T (2010) *Phaseolus* diversity (*Ph. vulgaris* L. and *Ph. coccineus* L.) maintained in Troyan region. Journal of Mountain Agriculture on the Balkans 13(5): 1165-1172.


 Tuyet NTT, Trinh LN, Hue NTN, The TV, Nien DV and Phai DTH (2003) "Inventory and evaluation of rice genetic diversity at Da Bac site." In: Tuan HD, Hue NN, Sthapit BR and Jarvis DI (eds) On-farm management of agricultural biodiversity in Vietnam. Proceedings of a Symposium 6-12 December 2001, Hanoi, Vietnam. International Plant Genetic Resources Institute, Rome, Italy. pp. 45-52.

 Veloso MM, Rodriguez MC, Carneiro LC, Matos CR and Matos E (2010) Comparative study of *Phaseolus vulgaris* L. landraces from Portugal and Angola. 28th International Horticultural Congress, Lisbon (22-27 August), Book of Abstracts, Abstract S12.290.






 Mendes-Moreira PMR, Queiroz N, Teixeira N, Santos D, Vaz Patto MC, Santos JP, Morgado L, Santos JP, Carvalho V, Santos C, Soares R and Pêgo SE (2007b) Sistemas de Agricultura tradicionais. O último reduto de conservação *in situ/on-farm*. Workshop Biodiversidade em Sistemas Agrícolas e Florestais. Portugal, Oeiras, 25 e 26 de Outubro de 2007.

- WW Italian LR inventory: [www.catalogovarietalocali.pris2.parco3a.org](http://www.catalogovarietalocali.pris2.parco3a.org)  
W
- WW Italian LR from which typical Italian products were obtained:  
W <http://biotec.casaccia.it>
- WW Lazio and Marche Regions (Italy) LR inventory:  
W <http://www.arsial.regione.lazio.it/portalearsial/RegistroVolontarioRegionale/>
- WW Tuscany (Italy) LR inventory:  
W <http://germoplasma.arsia.toscana.it/Germo/>
- WW UK LR inventory: <http://grfa.org.uk/search/plants/index.html>  
W


General references on geographic analysis:

-  Greene SL and Hart TS (1999) "Implementing a geographic analysis in germplasm conservation." In: Greene SL and Guarino L (ed). Linking Genetic Resources to Geography: Strategies for Conserving Crop Biodiversity. CSSA Special Publication 27. Madison, WI. pp. 25-38.

Examples of applied ecogeographic studies and spatial analysis of LR:

-  Mutege E, Sagnard F, Muraya M, Kanyenji B, Rono B, Mwangera C, Marangu C, Kamau J, Parzies H, de Villiers S, Semagn K, Traoré PS and Labuschagne M (2010) Ecogeographical distribution of wild, weedy and cultivated *Sorghum bicolor* (L.) Moench in Kenya: implications for conservation and crop-to-wild gene flow. Genetic Resources and Crop Evolution, 57: 243-253.
-  Negri V (2003) Landraces in central Italy: Where and why they are conserved and perspectives for their on-farm conservation. Genetic Resources and Crop Evolution 50: 871-885.
-  Negri V (2005b) "On-farm conservation of forage landraces in Central Italy." In: Boller B, Willner E, Maggioni L and Lipman E (compilers) Report of a Working Group on Forages. Eighth Meeting, 10-12 April 2003, Linz, Austria. International Plant Genetic Resources Institute, Rome, Italy. pp. 143-147.
-  Ravan S, Kale M and Roy PS (2004) Identification of potential sites for *in situ* conservation of landraces associated with forest ecosystem - Geomatics approach. Current Science 87(8, 25): 1115-1122.
-  Străjeru S (unknown date) Current state of on farm conservation activities in Romania. Available from: <http://www.svgenebank.ro/Current%20state%20of%20on%20farm%20conservation%20activities%20in%20Romania.pdf> [Accessed December 2011].


Technical documents on ecogeographic survey and analysis:


-  Schledeman X and van Zonneveld M (2010) Training Manual on Spatial Analysis of Plant Diversity and Distribution. Bioversity International,


Rome, Italy. Available at:  
[http://www.biodiversityinternational.org/training/training\\_materials/gis\\_manual/gis\\_download.html](http://www.biodiversityinternational.org/training/training_materials/gis_manual/gis_download.html)


WW Biodiversity International training modules on ecogeographic surveys and spatial analysis:  
W [http://www.biodiversityinternational.org/training/training\\_materials.html#c10725](http://www.biodiversityinternational.org/training/training_materials.html#c10725)


Descriptors and data standards for the documentation of on-farm conservation and management activities:

 Biodiversity and The Christensen Fund, 2009. Descriptors for farmers' knowledge of plants. Biodiversity International, Rome, Italy and The Christensen Fund, Palo Alto, California, USA. Available from: [http://www.biodiversityinternational.org/nc/publications/publication/issue/descriptors\\_for\\_farmers\\_knowledge\\_of\\_plants.html](http://www.biodiversityinternational.org/nc/publications/publication/issue/descriptors_for_farmers_knowledge_of_plants.html) [Accessed on: December 2011]. It provides a standard format for the gathering, storage, retrieval and exchange of farmers' knowledge of plants.

 Kell SP, Maxted N, Allender C, Astley D, Ford-Lloyd BV and contributors (2009) Vegetable Landrace Inventory of England and Wales. The University of Birmingham, UK. 117 pp. Available from: [http://www.grfa.org.uk/media\\_files/publications\\_plant/veg\\_lr\\_inventory\\_england\\_and\\_wales.pdf](http://www.grfa.org.uk/media_files/publications_plant/veg_lr_inventory_england_and_wales.pdf) [Accessed 2 March 2011]. (includes a LR data acquisition questionnaire and database structure)

 Negri V, Maxted N, Torricelli R, Heinonen M, Veteläinen M and Dias S (2011) Draft descriptors for web-enabled national in situ landrace inventories. PGR Secure. Available from: [http://www.pgrsecure.bham.ac.uk/sites/default/files/documents/helpdesk/LR\\_DESCRIPTOR\\_PGR\\_Secure\\_draft.pdf](http://www.pgrsecure.bham.ac.uk/sites/default/files/documents/helpdesk/LR_DESCRIPTOR_PGR_Secure_draft.pdf) [Accessed May 2012].


 Suceava gene bank (Romania) and the Dipartimento di Biologia Applicata (Italy) and revised by the members of the European Cooperative Programme for Plant Genetic Resources (ECPGR) On-farm Working Group. Minimum descriptors list for the documentation of on-farm conservation and management activities. Available from: [http://ecpgr.biodiversity.asia/Networks/Insitu\\_onfarm/Docs/OnfarmDescriptor\\_DRAFT271107.pdf](http://ecpgr.biodiversity.asia/Networks/Insitu_onfarm/Docs/OnfarmDescriptor_DRAFT271107.pdf) [Accessed December 2011].


 The FAO/IPGRI Multi-crop Passport Descriptors (MCPD). Available from: [http://www.biodiversityinternational.org/index.php?id=19&user\\_biodiversity\\_publications\\_pi1\[showUid\]=2192](http://www.biodiversityinternational.org/index.php?id=19&user_biodiversity_publications_pi1[showUid]=2192) [Accessed December 2011].


WW Proposed descriptors for web-enabled collation of national LR inventories. Available from:  
W [http://www.pgrsecure.bham.ac.uk/sites/default/files/documents/helpdesk/LRDESCRIPTORS\\_PGRSECURE.pdf](http://www.pgrsecure.bham.ac.uk/sites/default/files/documents/helpdesk/LRDESCRIPTORS_PGRSECURE.pdf) [Accessed June 2012].

WW For crop specific characterisation and evaluation descriptors search at:  
W <http://www.biodiversityinternational.org/publications/search.html>

Characterisation and evaluation examples:

 Alonso A, Vázquez-Araújo L, García-Martínez S, Ruiz JJ and Carbonell-Barrachina AA (2009) Volatile compounds of traditional and virus-resistant breeding lines of Muchamiel tomatoes. *European Food Research and Technology*, 230: 315-323.

 García-Martínez S, Gálvez-Sola LN, Alonso A, Agulló E, Rubio F, Ruiz JJ and Moral R (2011) Quality assessment of tomato landraces and virus-resistant breeding lines: quick estimation by near-infrared reflectance (NIRS). *Journal of the Science of Food & Agriculture* (in press, wileyonlinelibrary.com, DOI 10.1002).

 Preston J, Maxted N, Sherman B, Munro N and Ford-Lloyd C (2010) The characterisation of heritage vegetables. Symposium “Towards the establishment of genetic reserve for crop wild relatives and landraces in Europe”. 13-16 September, Funchal, Madeira.

## B.5. Threats and threat assessment of landrace diversity

### B.5.1. Overview

#### *Why do we need to assess threat to landraces?*

Relative threat is one of the most obvious criteria used in establishing conservation priorities: the more threatened (i.e. increased likelihood of genetic erosion or actual extinction of the species) the greater the conservation priority. Therefore, threat assessment will allow us to use that information when prioritising landraces for conservation but, perhaps more important, will give us an indication of the extinction risk and help to identify which landraces are threatened, to detect its degree of threat as well as to act upon it in order to avoid its genetic erosion and/or landrace extinction.

Here the distinction is made between identification of threats and threat assessment, identification of threats is the documentation of adverse factors that may impact on the LR diversity (e.g. changes in land management, introduction of modern cultivars, urbanisation, lack of niche market for LR production), while threat assessment is the process of formally assessing each LR and providing a relative indication of the degree threatened appropriate for that LR.

The loss of LR diversity can be seen in two different but complementary perspectives: genetic erosion, and ‘local cultural erosion’.

Genetic erosion<sup>118</sup> of LR has been referred to in literature as: (i) the loss of a crop, variety or allele diversity<sup>119,120,121,122</sup>, (ii) as a reduction in richness (in the total number of crops, varieties or alleles)<sup>123,124,125,126</sup>, and (iii) as a reduction in evenness, i.e. genetic diversity<sup>127,128</sup>. Numerous factors currently negatively impact plant species and their populations (see *Why are landraces threatened?* in B.1. Introduction, for a comprehensive list of threats) resulting in genetic erosion, and eventually extinction. This will bring serious consequences to food security (see *What are the practical consequences of LR genetic erosion?* in B.1. Introduction).

‘Local cultural erosion’ relates to the crop-related cultural activities which underpin local selection and breeding activities, are likely to be lost once the LR are lost and halt further cultural development within the community<sup>153,154</sup>.

Threat assessment of LR diversity is crucial as an early warning system to detect and prevent genetic erosion and extinction. It can be assessed at two levels: (i) individual LR (i.e. the extinction of individual LR), and (ii) genetic diversity within LR (allelic loss within a LR). LR threat assessment using the IUCN Red List Categories and Criteria<sup>155</sup>, as successfully applied to CWR and other elements of biodiversity, is not an option as the criteria cannot be applied at the within species level (Negri *et al.* 2009). LR are variable populations of a crop taxon and the goal of LR conservation is to conserve the full range of genetic diversity within the LR and not just the LR itself (Negri *et al.* 2009). Alternative methods based on several

---

<sup>153</sup> See e.g. Negri (2003)

<sup>154</sup> See e.g. Torricelli *et al.* (2009)

<sup>155</sup> IUCN (2001)



different categories and criteria have been suggested by some authors<sup>156,157,158</sup>; however, to date there is no standardised methodology for threat assessment of erosion or extinction for LR even though the need for such a methodology is widely accepted. Meanwhile, the simple methodology described here can be applied (Figure 31). It is a three stage process that can be run at the same time as the LR survey is being carried out and the LR inventory prepared: (i) Definition of indicators of threat, (ii) Identification of threats to LR diversity, and (iii) Evaluation of the relative degree of threat.



Norwegian farmer, Johan Swärd, in a field where the rye LR ‘Svedjerug’ is grown; this LR has been used by immigrating Finns in the eastern part of Norway in their shifting and burning cultivation system (*svedje*) and is especially adapted to the alkaline soil that arise from burning the vegetation. This LR was saved when seeds were found in an old farmhouse and only 11 seeds germinated; Johan and a group of farmer colleagues have started to grow the LR and have now a significant market for flour of this particular LR; Johan Swärd received the “Plante Heritage Prize” from The Norwegian Genetic Resource Centre in 2011 for his valuable work in saving this LR from extinction (photo: Åsmund Asdal).

---

<sup>156</sup> Joshi *et al.* (2004)

<sup>157</sup> Porfiri *et al.* (2009)

<sup>158</sup> Antofie *et al.* (2010)



***Angelica archangelica* subsp. *archangelica* (photo: Åsmund Asdal)**

It is a native plant to the mountain areas of Norway (and other countries); it has a long tradition as a vegetable and spice plant, and it has historically been the most important plant for export from Norwegian agriculture to the continental Europe. Farmers from Voss area (western part of Norway), through centuries, have developed the LR “Vossakvann” which possess stems with more flesh than wild growing specimens. Farms had their own fields with “Vossakvann” and it was also mentioned in ancient law that intruding and stealing from *Angelica* gardens caused severe penalties. The art of growing “Vossakvann” was forgotten, but some fields of Vossakvann have survived. The farmer in the picture Knut Arvid Olde (left) did not know what kind of plant/treasure he had on his farm before he was told about it by the agricultural advisor Jorunn Ringheim. In recent years the production of “Vossakvann” for several purposes and products has increased. The LR was named a specific scientific name: *Angelica archangelica* subsp. *archangelica* var. *majorum*.

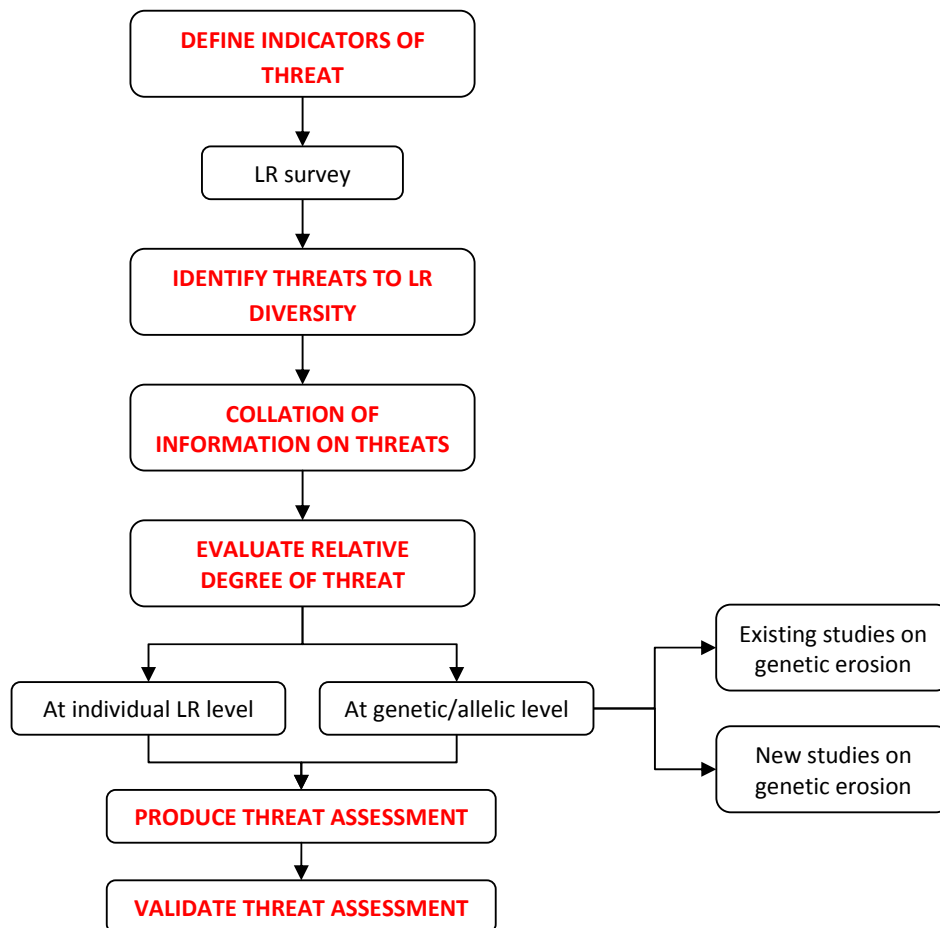


Figure 13. Landrace diversity threat assessment methodology

### B.5.2. Methodology for LR threat assessment

- (i) Definition of indicators of threat. The analysis of some of the types of data that should be collated during the LR survey together with other indicators can help in estimating relative threat for individual LR (not at the allelic level). These indicators may include:
- Farmer wealth: whether the LR is grown by a wealthy or a poor farmer/maintainer which will probably influence the likelihood to keep cultivating LR in detriment of new varieties;
  - Access to seed planting materials: whether many farmers maintain seed which is easy to access or only few farmers maintain the seeds which are difficult to access;
  - Site/farm area: area dedicated to grow the LR (as a percentage of total regional area of the crop, and versus the number of households that grow the LR), trend for the dedication of new areas to the cultivation of the LR, whether the site is predicted to be negatively affected by climate change;
  - Cultivation system: whether it is subsistence or commercial farming, and whether the farming system is (un)sustainable;

- Multiplication ability: whether plants produce abundant seeds or are easily propagated vegetatively or, on the contrary, they produce few seeds or are difficult to propagate;
  - Level of plant use: whether most plant parts are used or there's only a limited use of few plant parts;
  - Socio-economic indicators: whether the contribution to the income and nutrition of the LR is significant, market prospects to utilise and commercialise the LR and/or the products manufactured with it, whether there are local or national maintainer incentives, and maintainer-perceived value;
  - Historical indicators: information on the historical availability of a particular LR might be difficult to obtain but may provide baseline information on the previous state of that resource, to show what has changed and the process of degeneration/extinction of LR, and be used as a source of information on the potential for re-cultivation based on the recovery of historical uses that have been lost; these might include: (i) known lost LR (ii) the first noted use of a particular LR together with its historical geographical spread and social acceptance, (iii) the date of the first use of that LR, and (iv) the importance and cultivation over a long-term period (e.g. 50-150 years) (long-term trend) compared with a short-term situation (e.g. 10-25 years) (short-term trend);
  - Relative uniqueness of the LR: whether it grows at a single site or it is widespread;
  - LR conservation status: whether it is actively and adequately managed *in situ*, it is cultivated on-farm or in some other form a protected area, it is stored *ex situ*, the methods of selection of seed saved and storage are adequate, the maintainer exchange seeds and how frequent, etc.;
  - Knowledge of genetic diversity: is it known by scientific assessment or perceived by the farmer, this type of data may indicate genetic erosion thus high level of threat;
  - Other indicators: presence in catalogues of seed companies or nurseries, whether it is used in breeding programmes, whether it is known to be resistant to abiotic stresses; a LR that is of value to seed companies, nurseries or for breeding programmes or known to be resistant to abiotic stresses is likely to be less threatened.
- (ii) Identification of threats to LR diversity and collation of this information. For each LR at each occurrence site, threats should be identified using the indicators listed above.
- (iii) Evaluation of the relative degree of threat. At the individual LR level and at allelic level (based on existing genetic diversity studies or undertake novel genetic diversity studies).
- (iv) Production of the threat assessment. Based on the outcome of the previous stages, a threat assessment of LR can then be compiled.
- (v) Validation of the threat assessment. The threat assessment should then be validated with the judgments made by the maintainers of LR; this is particularly important for those LR thought to be lost and group discussions,

radio broadcasting, newspapers publications, etc. could help gathering more information on those LR and understand whether they are, in fact, lost; on the other hand, and given there are frequently problems regarding the nomenclature and genetic identification of LR, molecular characterisation of LR could help detecting LR that were thought to be lost but, in fact, have a different name.

**Table 7. Guiding criteria for detecting lost varieties**<sup>159</sup>

Was the lost variety an old variety (say at least 30-50 years old)?	<input type="checkbox"/> Yes <input type="checkbox"/> No <input type="checkbox"/> Do not know
Was the variety introduced from neighbouring villages a long time ago (say at least 20-30 years)?	<input type="checkbox"/> Yes <input type="checkbox"/> No <input type="checkbox"/> Do not know
How long since the variety disappeared?	<input type="checkbox"/> Over last 5 years <input type="checkbox"/> Over 5-10 years <input type="checkbox"/> More than 10 years <input type="checkbox"/> Do not know
Was it a sudden loss or a gradual process?	<input type="checkbox"/> Sudden <input type="checkbox"/> Gradual <input type="checkbox"/> Do not know
How popular was the variety?	<input type="checkbox"/> Very popular <input type="checkbox"/> Popular <input type="checkbox"/> Not so popular <input type="checkbox"/> Do not know
Was seed or planting material of the variety obtained through the informal seed system or purchased?	<input type="checkbox"/> Informal <input type="checkbox"/> Purchased <input type="checkbox"/> Both <input type="checkbox"/> Do not know
Do you think it is likely that some custodian farmers in neighbouring villages are still keeping seed or planting material of this variety?	<input type="checkbox"/> Yes, very likely <input type="checkbox"/> No, very unlikely <input type="checkbox"/> Do not know

### B.5.3. Examples and applied use

---

<sup>159</sup> Padulosi and Dulloo (2012)

#### **Box 75. Threat assessment of agricultural crops and landraces in Nepal**

A method based on population, ecological, social, modernization and use criteria was suggested to undertake threat assessment of crop species. The authors suggested that combinations of criteria in these categories can be used to carry out threat assessment of crop genotypes. In addition, the following threat categories were proposed: Extinct (seed is locally not available for exchange or planting), Endangered or Threatened (few households growing the LR in a small area), Conservation Dependent (many households growing the LR in a small area or vice versa), No Risk (commonly grown by many households), and Not Evaluated or Data Not Available.

Source: Joshi *et al.* (2004)

#### **Box 76. Red List of crops**

The authors attempted to obtain a list of threatened agricultural and horticultural crop species (excluding ornamentals and forestry species) by matching the list of crops in Mansfeld's Encyclopaedia of Agricultural and Horticultural Crops (Hanelt and IPK Gatersleben 2001, IPK Gatersleben 2003) with the IUCN Red List of Threatened Species. However, this assessment did not consider the threat to LR material within crops.

Source: Hammer and Khoshbakht (2005)

#### **Box 77. Threat assessment of landraces in the Lazio region (Italy)**

Five categories of indicators of threat to evaluate genetic erosion and levels of risk of LR were adopted in the Lazio region (Italy). These include: (i) the presence of the product in the market, (ii) the presence in catalogues of the seed companies or nurseries, (iii) number of farmers cultivating the LR, (iv) area under cultivation (as a percentage of total regional area of the species), and (v) trend for the dedication of new areas to the cultivation of the LR.

Source: Porfiri *et al.* (2009)

#### **Box 78. Red List of landraces in Romania**

The authors modified the methodology described by Hammer and Khoshbakht (2005) and produced a data sheet model to describe the conservation status of old crop varieties for future Red Listing of the Romanian LR. They included data such as: species and vernacular names, conservation status, chorology, whether the LR is cultivated within protected areas, human-animal conflicts that can threaten LR, surface area of cultivation, cultivation details, seed origin, the main barriers to the conservation of the LR, etc. The authors identified LR threat categories based on the pre-2001 IUCN Red List Categories (IUCN 1994): Extinct On-Farm (ExF), Endangered On-Farm (EF), Endangered for *Ex Situ* (EE), Vulnerable On-Farm (VF), Vulnerable for *Ex Situ* Conservation (VE), Rare, Least Concern (LC) and Indeterminate (I).

Source: Antofie *et al.* (2010)

#### **B.5.4. List of references used to compile the text**

- Antofie M-M, Sand MPC, Ciotea G, Iagrăru P (2010) Data sheet model for developing a Red List regarding crop landraces in Romania. *Annals: Food Science and Technology* 11(1): 45-49. Available at <http://www.postdoctorat.ro/articole/4AR01.pdf>.
- Ford-Lloyd BV (2006) "Realistic population and molecular genetic approaches to genetic assessment." *In*: Ford-Lloyd BV, Dias SR and Bettencourt E (Eds) Genetic erosion and pollution assessment methodologies. Proceedings of PGR Forum Workshop 5, Terceira Island, Autonomous Region of the Azores, Portugal, 8–11 September 2004. Rome: Bioversity International, pp. 51–54.
- Gao LZ (2003) The conservation of Chinese rice biodiversity: genetic erosion, ethnobotany and prospects. *Genetic Resources and Crop Evolution* 50: 17-32.
- Hammer K and Khoshbakht K (2005) Towards a "red list" for crop plant species. *Genetic Resources Crop Evolution* 52: 249–265.
- Hammer K and Laghetti G (2005) Genetic erosion – examples from Italy. *Genetic Resources and Crop Evolution* 52: 629–634.
- Hammer K, Knupffer H, Xhuveli L and Perrino P (1996) Estimating genetic erosion in landraces – two case studies. *Genetic Resources and Crop Evolution* 43: 329–336.
- Hanelt, P. and IPK Gatersleben (Eds) (2001) *Mansfeld's Encyclopaedia of Agricultural and Horticultural Crops*. 6 vols. 1st English edition. Springer, Berlin/Heidelberg/New York, 3645 pp.
- IPK Gatersleben (2003) *Mansfeld's World Database of Agricultural and Horticultural Crops*. Leibniz Institute of Plant Genetics and Crop Plant Research, Gatersleben, Germany. Available at: [http://mansfeld.ipk-gatersleben.de/mansfeld/mf-inf\\_e.htm](http://mansfeld.ipk-gatersleben.de/mansfeld/mf-inf_e.htm)
- IUCN (2001) *IUCN Red List Categories and Criteria: Version 3.1*. IUCN Species Survival Commission. IUCN, Gland, Switzerland and Cambridge, UK. ii + 30 pp. Available from: [http://www.iucnredlist.org/documents/redlist\\_cats\\_crit\\_en.pdf](http://www.iucnredlist.org/documents/redlist_cats_crit_en.pdf) [Accessed February 2011].
- Joshi BK, Upadhyay MP, Gauchan D, Sthapit BR and Joshi KD (2004) Red listing of agricultural crop species, varieties and landraces. *Nepal Agricultural Research Journal* 5: 73-80.
- Khlestkina EK, Huang XQ, Quenum FJB, Chebotar S, Roder MS and Borner A (2004) Genetic diversity in cultivated plants – loss or stability? *Theoretical and Applied Genetics* 108: 1466–1472.
- Maxted N and Guarino L (2006) "Genetic erosion and genetic pollution of crop wild relatives." *In*: Ford-Lloyd BV, Dias S and Bettencourt E (eds) Genetic erosion and pollution assessment methodologies. IPGRI, Rome. pp. 35-46.
- Maxted N and Guarino L (2006) "Genetic erosion and genetic pollution of crop wild relatives." *In*: Ford-Lloyd BV, Dias S and Bettencourt E (eds) Genetic erosion and pollution assessment methodologies. IPGRI, Rome. pp. 35-46.


- Nabhan GP (2007) Agrobiodiversity change in a Saharan desert oasis, 1919–2006: historic shifts in Tasiwit (Berber) and Bedouin crop inventories of Siwa, Egypt. *Economic Botany* 61: 31–43.
- Negri V (2003) Landraces in central Italy: Where and why they are conserved and perspectives for their on-farm conservation. *Genetic Resources and Crop Evolution* 50: 871–885.
- Padulosi S and Dulloo E (2012) “Towards a viable system for monitoring agrobiodiversity on-farm: a proposed new approach for Red Listing of cultivated plant species.” In: Padulosi S, Bergamini N and Lawrence T (eds) *On-Farm Conservation of Neglected and Underutilized Species: Status, Trends and Novel Approaches to Cope with Climate Change*. Proceedings of the International Conference, Frankfurt, 14-16 June 2011. Bioversity International. pp. 171-197. Available from: [http://www.bioversityinternational.org/fileadmin/bioversity/publications/pdfs/1512\\_On\\_farm\\_conservation\\_of\\_neglected\\_and\\_underutilized\\_species\\_status\\_trends\\_and\\_novel\\_approaches\\_to\\_cope\\_with.pdf](http://www.bioversityinternational.org/fileadmin/bioversity/publications/pdfs/1512_On_farm_conservation_of_neglected_and_underutilized_species_status_trends_and_novel_approaches_to_cope_with.pdf) [Accessed June 2012].
- Peroni N and Hanazaki N (2002) Current and lost diversity of cultivated varieties, especially cassava, under swidden cultivation systems in the Brazilian Atlantic Forest. *Agriculture Ecosystems & Environment* 92: 171–183.
- Porfiri O, Costanza MT and Negri V (2009) “Landrace inventories in Italy and the Lazio region Case Study.” In Veteläinen M, Negri V and Maxted N (Eds) *European Landraces: On-farm conservation, Management and Use*. Bioversity Technical Bulletin 15. Bioversity International, Rome, pp. 117-123.
- Torricelli R, Quintaliana L and Falcinelli M (2009) “The ‘Farro’ (*Triticum dicoccon* Schrank) from Monteleone di Spoleto (Valnerina Valley, Umbria). In: Veteläinen M, Negri V and Maxted N (Eds) *European landraces: on-farm conservation, management and use*. Bioversity Technical Bulletin 15. Bioversity International, Rome. pp. 183-186.
- Tsegaye B and Berg T (2007) Genetic erosion of Ethiopian tetraploid wheat landraces in Eastern Shewa, Central Ethiopia. *Genetic Resources and Crop Evolution* 54: 715–726.
- van de Wouw M, Kik C, van Hintum T, van Treuren R and Visser B (2009) Genetic erosion in crops: concept, research results and challenges. *Plant Genetic Resources: Characterization and Utilization* 8(1): 1-15.
- Voegel R (2012) “Red List for crops – a tool for monitoring genetic erosion, supporting re-introduction into cultivation and guiding conservation efforts.” In: Padulosi S, Bergamini N and Lawrence T (eds) *On-Farm Conservation of Neglected and Underutilized Species: Status, Trends and Novel Approaches to Cope with Climate Change*. Proceedings of the International Conference, Frankfurt, 14-16 June 2011. Bioversity International. pp. 137-142. Available from: [http://www.bioversityinternational.org/fileadmin/bioversity/publications/pdfs/1512\\_On\\_farm\\_conservation\\_of\\_neglected\\_and\\_underutilized\\_species\\_status\\_trends\\_and\\_novel\\_approaches\\_to\\_cope\\_with.pdf](http://www.bioversityinternational.org/fileadmin/bioversity/publications/pdfs/1512_On_farm_conservation_of_neglected_and_underutilized_species_status_trends_and_novel_approaches_to_cope_with.pdf) [Accessed June 2012].
- Willems L, Scheldeman X, Cabellos VS, Salazar SR and Guarino L (2007) Spatial patterns of diversity and genetic erosion of traditional cassava (*Manihot esculenta* Crantz) in the Peruvian Amazon: An evaluation of socio-economic




and environmental indicators. *Genetic Resources and Crop Evolution* 54: 1599–1612.


### B.5.5. Additional materials and resources


#### Genetic erosion – general references:


 Brown AHD (unknown) Indicators of Genetic Diversity, Genetic Erosion and Genetic Vulnerability for Plant Genetic Resources for Food and Agriculture. Thematic Background Study. FAO, Rome. Available from: <http://www.fao.org/docrep/013/i1500e/i1500e20.pdf> [Accessed March 2012].


 Jarvis DI, Brown AHD, Hung Cuong P, Collado-Panduro L, Latournerie-Moreno L, Gyawali S, Tanto T, Sawadogo M, Mar I, Sadiki M, Thi-Ngoc Hue N, Arias-Reyes L, Balma D, Bajracharya J, Castillo F, Rijal D, Belqadi L, Rana R, Saidi S, Ouedraogo J, Zangre R, Rhrib K, Chavez JL, Schoen D, Sthapit B, De Santis P, Fadda C and Hodgkin T (2008) A global perspective of the richness and evenness of traditional crop-variety diversity maintained by farming communities. *Proceedings of the National Academy of Sciences of the USA* 105: 5326–5331.

#### Climate change and food security:


 Ericksen P, Thornton P, Notenbaert A, Cramer L, Jones P. And Herrero M (2011) Mapping food insecurity of climate change and food insecurity in the global tropics. CCAFS Report n° 5. CGIAR Research Program on Climate Change, Agriculture and Food Security (CAAFS). Copenhagen, Denmark. Available from: [http://ccafs.cgiar.org/sites/default/files/assets/docs/ccafsreport5-climate\\_hotspots\\_final.pdf](http://ccafs.cgiar.org/sites/default/files/assets/docs/ccafsreport5-climate_hotspots_final.pdf) [Accessed January 2012].


 Fujisaka S, Williams D and Halewood M (2011) The impact of climate change on countries' interdependence on genetic resources for food and agriculture. Background Study Paper n° 48. Commission on Genetic Resources for Food and Agriculture. FAO. Available from: <ftp://ftp.fao.org/docrep/fao/meeting/017/ak532e.pdf> [Accessed January 2012].


 Ramírez J and Jarvis A (2009) Geographic Information Systems to assess climate change impacts on crop biodiversity. International Conference on Conservation Agriculture. New Delhi, India. Available from: <http://www.slideshare.net/CIAT/julian-r-g-i-s-to-assess-the-impact-of-climate-change-on-crop-biodiversity-world-congress-on-conservation-agriculture-delhi-india> [Accessed January 2012].

 Guarino L (2011) PGR conservation and use for climate change adaptation. The importance of collaboration. Available from: <http://www.slideshare.net/fullscreen/luigiguarino/the-importance-of-collaboration-on-pgrfa-conservation-and-use/1> [Accessed January 2012].

#### Red List of cultivated plant species:

 Antofie MM (2012) “Red Lists for crop species and their role in adaptation strategies.” In: Padulosi S, Bergamini N and Lawrence T (eds) On-Farm Conservation of Neglected and Underutilized Species: Status, Trends and Novel Approaches to Cope with Climate Change. Proceedings of the International Conference, Frankfurt, 14-16 June 2011. Bioversity International. pp. 143-169. Available from: [http://www.bioversityinternational.org/fileadmin/bioversity/publications/pdfs/1512\\_On\\_farm\\_conservation\\_of\\_neglected\\_and\\_underutilized\\_species\\_status\\_trends\\_and\\_novel\\_approaches\\_to\\_cope\\_with.pdf](http://www.bioversityinternational.org/fileadmin/bioversity/publications/pdfs/1512_On_farm_conservation_of_neglected_and_underutilized_species_status_trends_and_novel_approaches_to_cope_with.pdf) [Accessed June 2012].

 Hammer K, Hammer-Spahillari M and Khoshbakht K (2012) Red lists for cultivated species: experiences with the IUCN list of threatened plants. In: Padulosi S, Bergamini N and Lawrence T (eds) On-Farm Conservation of Neglected and Underutilized Species: Status, Trends and Novel Approaches to Cope with Climate Change. Proceedings of the International Conference, Frankfurt, 14-16 June 2011. Bioversity International. pp. 127-136. Available from: [http://www.bioversityinternational.org/fileadmin/bioversity/publications/pdfs/1512\\_On\\_farm\\_conservation\\_of\\_neglected\\_and\\_underutilized\\_species\\_status\\_trends\\_and\\_novel\\_approaches\\_to\\_cope\\_with.pdf](http://www.bioversityinternational.org/fileadmin/bioversity/publications/pdfs/1512_On_farm_conservation_of_neglected_and_underutilized_species_status_trends_and_novel_approaches_to_cope_with.pdf) [Accessed June 2012].

 Khoshbakht K and Hammer K (2010) Threatened Crop Species Diversity. Shahid Beheshti University Press, Tehran, Islamic Republic of Iran.

## B.6. Setting LR conservation priorities

### B.6.1. Overview

#### *Why do we need to set LR conservation priorities?*

The creation of a national inventory of LR is likely to identify a great magnitude of diversity present, much of which is expected to have been previously unrecognised. Therefore, the process of establishing priorities for conservation is an obvious and essential step in any conservation plan (but only if the number of LR exceeds the number that can be conserved using the available resources).

The economic value of biodiversity and genetic resources has been defined<sup>160,161,162</sup> and economists have developed a number of methods for assessing several components of public goods which have been applied to biodiversity. However, the main focus has been on the valuation of ecosystem services rather than genetic resources *per se*.

There has been considerable debate over which criteria should be utilised when undertaking a scheme of species prioritisation<sup>163,164</sup>. Potential criteria to consider include threat of genetic erosion, endemism, rarity, population decline, quality of habitat, intrinsic biological vulnerability, current conservation status, recovery potential, feasibility and sustainability of conservation, taxonomic uniqueness, genetic distinctiveness, ecogeographic distribution, biological importance, socio-economic use, cultural importance, economic factors, legislation, ethical and aesthetic considerations, and priorities of the conservation agency. Although some of these criteria may be applied to LR diversity prioritisation, the socio-economic aspects in particular are of fundamental importance in LR conservation and therefore in LR prioritisation. In addition, numerous systems and methods for setting priorities have been used to define priorities for the conservation of crop wild relatives but none to LR diversity.

---

<sup>160</sup> Flint (1991)

<sup>161</sup> Shands (1994)

<sup>162</sup> Drucker *et al.* (2001)

<sup>163</sup> See e.g. Fitter and Fitter (1987)

<sup>164</sup> See Maxted *et al.* (1997c)



**Photo: Four varieties of potato grown locally in Cusco, Peru .**

An agreed set of criteria as well as standard methodology for systematic prioritisation has yet to be established in order to conserve the highest priority LR diversity. The criteria and methodology used may vary according to the needs of individual countries and/or the conservation agencies that are undertaking the work. Whatever system is used, the total number of target LR must be adjusted to a number that can be actively conserved using the available financial and human resources.

The process of setting priorities for LR conservation can be complex and time-consuming depending on the methodology and criteria used. Methodologically, the starting point of prioritisation is the national inventory of LR (or the monographic inventory of target crops, or the inventory of all LR from a particular region within the country). Whatever the approach, floristic or monographic, it basically consists of three main steps: (i) Definition of the prioritization criteria, (ii) Definition of the prioritisation scheme, and (iii) Application of both the criteria and the methodology to finally obtain the priority LR.

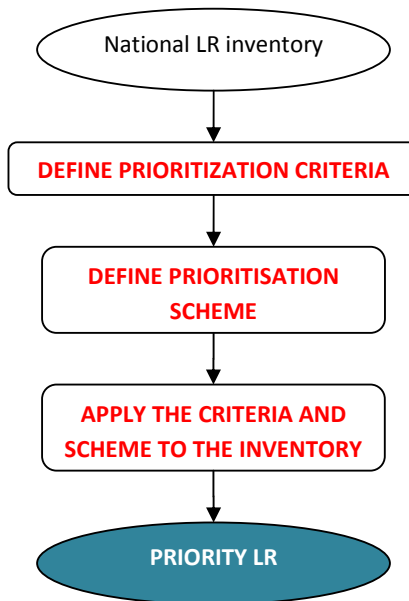


Figure 14. Process of establishing conservation priorities from a national inventory of LR

#### B.6.2. Methodology for landrace prioritization

(iv) Definition of the prioritization criteria. The prioritization criteria should be defined by the responsible national agency or researcher. The economic value of the crop and the cultural/identity value are likely to be the most important criteria in establishing LR conservation priorities, but there are several other criteria that can be considered. Major categories of LR prioritization criteria include:

- LR diversity: whether a particular LR occurs together with other LR—it is more cost effective to conserve sites that have high numbers of LR rather than sites with a single LR.
- Cultural and identity value: the cultural importance that a particular LR has in a community.
- Farmers' priorities: the priority given to a particular LR by the farmers themselves (for example, based on importance in their diet, special cooking qualities), or an indication of importance estimated by the large number of farmers that grow a particular LR.
- Threat status: whether threat status has been assigned to the LR and/or Information on threats (e.g. obtained from passport data) (see B.5.2 Methodology).
- Historical evidence: a LR that has been cultivated for longer should be prioritised assuming that length of cultivation indicates perceived value by farmers and relative adaptability to environmental as well as to consumer changes.
- Economic value: LR are of direct use, particularly to subsistence or marginal agriculture, and also constitute a potential source of novel genetic diversity for breeding and other forms of utilisation; therefore, the

economic importance of both the crop (at national level) and the LR themselves is a good indicator of their value. In other words, whether the crop is nationally important and whether a particular LR is locally important should be taken into account. For these two aspects of economic value, two sub-criteria can be used:

- a. *National economic value of the crop*: for example, crop production quantity and area and/or the number of known crop varieties (including LR) grown at national level;
  - b. *Economic value of the LR*: LR production quantity and area and/or uses (whether the LR is grown for food, fodder, forage, etc.).
- Native status: whether the LR is a primary (autochthonous or allochthonous) or a secondary LR (see *What is a landrace?* In B.1. Introduction).
  - Conservation status: before a LR can be given high priority for conservation, related current conservation activities should be reviewed. If sufficient genetic diversity is already being conserved *in situ* and/or *ex situ*, additional conservation efforts may not be justified, and resources should focus on those LR that are not being conserved. Note however that careful attention to the information obtained from *ex situ* holdings should be paid because: a) researchers often identify LR using merely the name given to the LR by the farmer (assuming that two differently named LR are in fact different), but not only may farmers use the same name for LR that are genetically distinct, they may also use different names for the same LR (see Box 63); b) the material held in gene banks might be incorrectly determined, dead, in poor condition or unavailable to potential users; c) the number of accessions might be misleading because of duplicates; and d) *ex situ* accessions might not be representative of the overall genetic diversity of a LR.
  - National rarity: a LR with limited range within the country is considered rarer than a LR occurring throughout the country; therefore, number of provinces in which each LR occurs can be considered.
  - Agronomic information as noted by the maintainer: beneficial LR characteristics such as ability to cope with altitude, climate, soil type, water stress, pest or diseases and improve yield, size, taste and colour.
  - Other: other criteria that might be useful or considered important include threats to a small niche market or declining use of LR in religious ceremonies.



Recoding of agronomic characteristic with farmers of Mkhalatsong cowpea LR grown in a cotton field in Chingale (Zomba District, Malawi) (photo: Edwin A Chiwona).



Market with "Uzgen" rice (Os province, Kyrgyzstan) (photo: Pavol Hauptvogel).

- (v) Definition of the prioritisation scheme. Similar to the selection of prioritization criteria, the choice of the prioritization methodology (or scheme) should be a decision made by the responsible national agency or researcher. The complexity of the scheme will depend on the time available, financial resources, data availability, etc. Prioritization schemes include rule-based, scoring and ranking systems, with or without weighting of criteria, different combinations of criteria, etc. (see Section A.4 to contrast with CWR prioritization).
- (vi) Application of the prioritization criteria and scheme to the inventory: This will culminate in the list of priority LR for conservation.

### B.6.3. Examples and applied use of LR prioritization criteria and schemes

#### **Box 79. UK National LR Inventory**

The Department of Environment, Food and Rural Affairs (Defra) of the UK government commissioned a national inventory of genetic resources for food and agriculture. The authors primarily used the native status of LR (where high priority was assigned to autochthonous LR), as well as economic national importance of the crop as criteria to prioritise crops to be the focus of a preliminary inventory.

Several LR were identified in Scotland, including: Scots timothy (*Phleum pratense* L.), bere barley (*Hordeum vulgare* L.), black oat (*Avena strigosa* Schreb.), Shetland Black and Lewis Black potatoes (*Solanum tuberosum* L.), and Shetland cabbage (*Brassica oleracea* L.). Given that data on the exact extent of cultivation were not available, and fieldwork fell outside the scope of the national inventory of genetic resources, national distribution and evidence of threat were used to further prioritise Hebridean and Shetland oat and Shetland cabbage LR among all the other LR to assess the extent of current cultivation and conservation.





**Figure 15. Distribution of Shetland cabbage landrace maintainers on the Shetland Islands**

Source: Scholten *et al.* (2004, 2008), Green *et al.* (2009).



**Landrace of *Avena strigosa* (Shetland oat) (photo: Maria Scholten).**



*Brassica oleracea* (Shetland cabbage) landrace on the island of Whalsay, Shetland Islands, Scotland (photo: Maria Scholten).

#### **Box 80. Landraces inventory and prioritisation in Romania**

The authors attempted to collate all data on Romanian LR conserved on-farm from: (i) the BIOGEN Database designed and managed by the Gene bank in Suceava that includes passport and on-farm descriptors gathered during 20 years of systematic survey and collecting missions, and (ii) a farmers survey of selected villages in three strategic areas: Suceava, Maramures and Apuseni Mountains, where a broad range of genetic diversity of major crops such as wheat, maize, bean, potato and faba bean is known to exist. Agricultural extension services, local authorities, biology and agronomy teachers and local priests helped in identifying the farmers recognized as ‘conservationists’ of LR. These farmers were then directly approached and semi-structured interviews took place. Common bean (*Phaseolus vulgaris* L.) were prioritised for a LR survey based on its importance in rural people’s diet, the high number of LR and the wide distribution in Romania.

Source: Strajeru *et al.* (2009)

#### **Box 81. Bolivian and Peruvian “Payments for Ecosystem Services (PES)” Study**

The authors attempted to evaluate whether multiple conservation goals could be optimised together with social equity when paying for the on-farm conservation of LR, so as to generate agrobiodiversity conservation services. The authors selected priority LR in the Bolivian and Peruvian Andes as case studies for the research.

Through a participatory process with local farmers (via community workshops and interviews), and in the absence of adequate status data, LR that were threatened (by replacement by more commercially favoured varieties) as well as those historically important in the livelihoods of farmers and that were extinct from their farming systems, were identified. Local scientists and agricultural

extension experts prepared a ranked list of the most threatened LR through consideration of qualitative information on: (1) the area under cultivation for each LR, (2) the number of farmers cultivating a specific landrace, (3) the level of traditional knowledge associated with the utilization of that LR in farming, food preparation, and for socio-cultural purposes, and (4) the amount of farmer stored seeds available for each LR. In addition, as information on genetic traits was not available, a dissimilarity analysis based on their agro-morphological characteristics (e.g. colour and size of panicle, size and form of leaves, size of plant), and resistance to specific weather conditions (e.g. frost, drought) was carried out. Grain size and colour were found to be the most important characteristics in distinguishing LR.

Finally, the LR ranked as being most under threat, were further prioritised based on the dissimilarity information. Five priority quinoa LR in Bolivia (Chillpi Blanco, Huallata, Hilo, Kanchis, Noveton) and four in Peru (Misa Quinoa, Chullpi Anaranjado, Janko Witulla, Cuchi Willa) were selected as priorities and were included in a larger study that aimed at understanding whether, when paying for conservation services, conservation goals could be optimised without compromising social equity.

Source: Narloch *et al.* (2011)

#### **Box 82. Priority Rice Landraces in Ban Khoang, Sa Pa District (Vietnam)**

Rice LR were prioritised from a research site selected in the context of the project "Strengthening the scientific basis of in situ conservation of agrobiodiversity on-farm" in Ban Khoang Commune of Sa Pa District, Lao Cai Province, supported by the International Plant Genetic Resources Institute (IPGRI) and the Vietnam Agricultural Science Institute (VASI). Participatory Rural Appraisal (PRA) methods were used to survey and evaluation LR. Interviews and focus group discussions were conducted in order to understand farmers' rice production systems and help in the design of a questionnaire for a formal household survey. In addition, direct field observations of the farmers' rice fields and household farming systems, as well as management practices, were carried out. Finally, a farm household survey was conducted using the questionnaire for about 40 farms/farmers that were representative of different agroecological conditions, farm size and ethnic groups, in order to obtain farmers' priority ranking of values, evaluation criteria, constraints and opportunities for LR production.

Source: Canh *et al.* (2003)

#### **B.6.4. List of references used to compile the text**



Bishop RC (1978) Endangered species and uncertainty: the economics of the safe minimum standard. *American Journal of Agricultural Economics* 60: 10-18.

Canh TN, On TV, Trung NV, Tiep CA and Lam HV (2003) Preliminary study of genetic diversity in rice landraces in Ban Khoang Commune, Sa Pa District. In: Tuan HD, Hue NN, Sthapit BR and Jarvis DI (Eds). *On-farm management of*

- agricultural biodiversity in Vietnam. Proceedings of a Symposium 6-12 December 2001, Hanoi, Vietnam. International Plant Genetic Resources Institute, Rome, Italy. pp. 33-39.
- Department of the Environment (1996) Towards Methodology for Costing Biodiversity targets in UK. Department of the Environment, London.
- Dhar U, Rawal RS and Upreti J (2000) Setting priorities for conservation of medicinal plants - a case study in the Indian Himalaya. *Biological Conservation* 95: 57-65.
- Drucker AG, Gomez V and Anderson S (2001) The economic valuation of farm animal genetic resources: a survey of available methods. *Ecological Economics* 36: 1-18.
- Faith DP (1992) Conservation evaluation and phylogenetic diversity. *Biological Conservation* 61: 1-10.
- FAO (1997b) The state of the world's Plant Genetic Resources for Food and Agriculture. Annex 1-4. State of the art: legal and economic methods relevant to PGRFA. Rome, pp. 393-442.
- Fitter R and Fitter M (1987) *The Road to Extinction*. IUCN/UNEP, IUCN, Gland.
- Flint M (1991) *Biological Diversity and Developing Countries. Issues and Options*. Overseas Development Administration, London.
- Maxted N, Hawkes JG, Guarino L and Sawkins M (1997c) Towards the selection of taxa for plant genetic conservation. *Genetic Resources and Crop Evolution* 44: 337-348.
- Narloch U, Pascual U and Drucker AG (2011) Cost-effectiveness targeting under multiple conservation goals and equity considerations in the Andes. *Environmental Conservation*, 38: 417-425. Available from: [http://www.biodiversityinternational.org/index.php?id=19&user\\_biodiversitypublications\\_pi1\[showUid\]=5103](http://www.biodiversityinternational.org/index.php?id=19&user_biodiversitypublications_pi1[showUid]=5103) [Accessed 2011].
- Negri V, Maxted N and Veteläinen M (2009) "European landrace conservation: an introduction." *In*: Veteläinen M, Negri V and Maxted N (Eds) *European landraces: on-farm conservation, management and use*. Biodiversity Technical Bulletin 15. Biodiversity International, Rome, pp. 1-22.
- Norton BG (1994) "On what we should save: the role of culture in determining conservation targets." *In*: Forey PL, Humphries CJ and Vane-Wright RI (Eds) *Systematics and conservation evaluation*. Clarendon Press, Oxford, pp. 23-40.
- Sapir Y, Shmida A and Fragman O (2003) Constructing Red Numbers for setting conservation priorities of endangered plant species: Israeli flora as a test case. *Journal for Nature Conservation* 11: 91-107.
- Scholten M, Maxted N and Ford-Lloyd BV (2004) *UK National Inventory of Plant Genetic Resources for Food and Agriculture*. Unpublished Report. Defra, London.
- Scholten M, Maxted N, Ford-Lloyd BV and Green N (2008) Hebridean and Shetland Oat (*Avena strigosa* Schreb.), and Shetland cabbage (*Brassica oleracea* L.) landraces: occurrence and conservation issues. *BIOVERSITY/FAO Plant Genetic Resources Newsletter* 154: 1-5.

- Shands HL (1994) "Some potential impacts of the United Nations Environment Program's Convention on Biological Diversity on the international system of exchanges of food crop germplasm." In: Witmeyer D and Strauss MS (Eds) Conservation of plant genetic resources and the UN Convention on Biological Diversity. AAAS, Washington DC, pp. 27-38.
- Shao G and Halpin PN (1995) Climatic controls of eastern North American coastal tree and shrub distributions. *Journal of Biogeography* 22: 1083-1089.
- Strajeru S, Ibanescu M and Constantinovici D (2009) "Landrace inventory for Romania." In Veteläinen M, Negri V and Maxted N (Eds) European Landraces: On-farm conservation, Management and Use. *Biodiversity Technical Bulletin* 15. Biodiversity International, Rome, pp. 137-142.
- Tambutii M, Aldama A, Sánchez O, Medeellin R and Soberón J (2001) La Determinación del Riesgo de Extinción de Especies Silvestres en México. *Gaceta Ecológica*, 61: 11-21. Available from: <http://redalyc.uaemex.mx/redalyc/pdf/539/53906101.pdf> [Accessed March 2011].
- Vane-Wright RI, Humphries CJ and Williams CH (1991) What to protect? Systematics and the agony of choice. *Biological Conservation* 55: 235-254.
- Veteläinen M, Negri V and Maxted N (2009b) "A European strategic approach to conserving crop landraces." In Veteläinen M, Negri V and Maxted N (Eds) European landraces: on-farm conservation, management and use. *Biodiversity Technical Bulletin* 15. Biodiversity International, Rome, pp. 305-325.
- Whitten AJ (1990) Recovery: a proposed programme for Britain's protected species. Nature Conservancy Council, CSD Report, No. 1089.

#### B.6.5. Additional materials and resources

-  Biodiversity International (unknown date) Competitive tenders: designing agrobiodiversity conservation programmes so as to minimise costs while maximising social equity. Available: [http://www.biodiversityinternational.org/fileadmin/biodiversity/publications/pdfs/1447\\_Competitive%20tenders%20designing%20agrobiodiversity%20conservation%20programmes%20so%20as%20to%20minimise%20costs%20while%20maximising%20social%20equity.pdf?cache=1314422295](http://www.biodiversityinternational.org/fileadmin/biodiversity/publications/pdfs/1447_Competitive%20tenders%20designing%20agrobiodiversity%20conservation%20programmes%20so%20as%20to%20minimise%20costs%20while%20maximising%20social%20equity.pdf?cache=1314422295) [Accessed on December 2011].
-  Hue NT and Trinh LN (2007) *In situ* conservation of plant genetic resources in Vietnam: achievements and lessons learned. International Training Workshop. The Conservation and Utilisation of Tropical/Subtropical Plant Genetic Resource 25-41: Available from: [http://www.tari.gov.tw/taric/uploads/publication\\_no128\\_07.pdf](http://www.tari.gov.tw/taric/uploads/publication_no128_07.pdf) [Accessed January 2012].

## B.7. Genetic data analysis of priority landraces

### B.7.1. Overview

#### *Why it is important to undertake genetic studies of landraces?*

- For genetic characterization to help differentiate LR;
- To assess genetic diversity within LR;
- To search for traits of interest for crop improvement;
- To establish the pattern of genetic diversity within LR and enable priorities for conservation to be established within each LR.

(v) *Proxy assessment of genetic characterisation.* The LR name is commonly used as a proxy for genetic distinction, yet it is known that farmers may use the same name for LR that are genetically distinct but also use different names for the same LR. Given the complexity of national contexts and scenarios, it is imperative that the relationship between the LR and their genetic distinction is further researched. However, financial resources are regularly absent and assumptions may have to be made. Pragmatically, in general, we can assume that different LR names are different genetic entities.

(vi) *Assessment of genetic diversity within LR.* Typically, conservation biology aims at conserving the maximum number of species and numbers of individuals within a species. However, the conservation of intrinsic genetic diversity within a taxon has also been identified as equally important<sup>165</sup>. The genetic diversity available within a species represents its evolutionary potential, allowing it to evolve and adapt to a changing environment. Unlike, modern varieties, LR are not genetically stable and uniform entities. These characteristics make them not only important gene sources for crop improvement, but also for local food security as they have a broader genetic base making them less vulnerable to changes in the environment. Therefore, the assessment of genetic diversity provides baseline information against which genetic erosion can be detected in the future.



---

<sup>165</sup> Jump *et al.* (2008)

**Photo: Taking a leaf sample from the original Finish 'Huvitus' local apple variety for DNA identification at the Yläne village (Pöytyä municipality, Finland ( photo: Maarit Heinonen/MTT).**

(vii) *Identifying traits of interest for crop breeding.* Two distinct but complementary components of genetic variation have been identified. The first is related to the functional diversity which has resulted from adaptive evolution due to natural selection. The second relates to neutral alleles which results from neutral evolutionary forces such as migration, mutation and genetic drift. The relative importance of adaptive versus neutral variation in conservation genetics has been extensively debated over the years<sup>166</sup>. Adaptive variation refers to alleles (or quantitative traits) that affect fitness. They are the primary targets of natural selection and reflect a species' potential ability to adapt to changing environments<sup>167</sup>. Adaptive genetic variation is evaluated in quantitative genetic experiments under controlled and uniform environmental conditions. However, the assessment of adaptive variation is very time consuming and quantitative traits involved in adaptation are sometimes difficult to find. Moreover, since that adaptive variation is the result of environmental and genetic factors, large sample sizes are required (which might not be available for threatened populations) in order to understand the contribution of these components to the overall variation. Neutral genetic diversity on the other hand, refers to those alleles that have no direct effect on a species' fitness and are not affected by natural selection. They do not provide information on the adaptive or evolutionary potential of populations or species. This type of genetic diversity can be assessed using a wide range of molecular markers. They include microsatellites and AFLP (Amplified Fragment Length Polymorphism). The assessment of neutral genetic variation has been frequently used as a shortcut to infer global genetic diversity and to support strategies and management plans for the conservation of threatened taxa<sup>168</sup>.

The issue of whether a correlation between neutral and adaptive variation exists has been debated and conclusions do not always agree. Some authors have found that neutral and adaptive genetic diversity and differentiation are positively correlated<sup>169</sup>, whereas other studies indicate that measurements of neutral diversity have a very limited prediction ability of quantitative variation<sup>170</sup> and thus cannot be used as a surrogate of adaptive genetic data, at least for some traits. Within the context of genetic conservation, especially under threat of climate change, gene conservation strategies should focus on the adaptive capacity of populations (and species) by considering their 'individual plasticity' (i.e. their ability to respond to different environmental conditions), their adaptive genetic diversity and the occurrence of natural selection that acts upon them, as well as

---

<sup>166</sup> e.g. Bowen (1999), Fraser and Bernatchez (2001), Merilä and Crnokrak (2001), Reed and Frankham (2001), McKay and Latta (2002), Holderegger *et al.* (2006)

<sup>167</sup> e.g. Falconer and Mackay (1996), McKay and Latta (2002), van Tienderen *et al.* (2002)

<sup>168</sup> e.g. Palacios and González-Candelas (1999), Rottenberg and Parker (2003), Eckstein *et al.* (2006), Watson-Jones *et al.* (2006)

<sup>169</sup> e.g. Merilä and Crnokrak (2001), Pearman (2001)

<sup>170</sup> e.g. Reed and Frankham (2001, 2002)

their ability to disperse<sup>171</sup>. Adaptive variation assessment is therefore particularly important since it allows the identification of the components of genetic diversity responsible for the adaptation of populations to different conditions. Nevertheless, adaptive studies are more time consuming and require more skilled staff. In resume, ideally, an adaptive diversity study should be undertaken. If for reasons of financial resources, time available or lack of skilled staff it is not possible to undertake such studies, and assuming there is a positive correlation between neutral and adaptive genetic diversity, then neutral genetic diversity results can be used as a proxy of adaptive genetic diversity.

(viii) *Establishing population priorities for conservation within a LR.* The amount and patterns of genetic diversity both within and between populations of a species, genetic population structure, and common and localised alleles, are some of the data that can be useful when prioritising populations for conservation. For instance, if a LR of the same name that is grown at several different sites is found to be genetically homogenous, then a single farm could carry out the conservation activity; however, if different populations of a LR with the same name are genetically distinct, several farms would need to be involved in their conservation to ensure all genetic diversity within that particular LR is conserved.

### **Box 83. Allele types according to their distribution in populations**

Marshall and Brown (1975) developed a two-way classification system of alleles based on their frequency in populations (common or rare) and distribution across populations (widespread over many populations or localized to just a few). Marshall and Brown (1975) and Brown and Hardner (2000) defined any allele occurring in  $\geq 25\%$  of populations as a widespread allele and those occurring in  $< 25\%$  of populations as a localized allele. Marshall and Brown (1975) also suggested the classification of the alleles according to their average frequency in a population as common ( $P \geq 0.05$ ) or rare ( $P < 0.05$ ). Four classes of alleles were then defined: (i) common and widespread (population frequency  $P \geq 0.05$ , and occurring in  $\geq 25\%$  of populations); (ii) common and local (population frequency  $P \geq 0.05$ , and occurring in  $< 25\%$  of populations); (iii) rare and widespread (population frequency  $P < 0.05$ , and occurring in  $\geq 25\%$  of populations); (iv) rare and local (population frequency  $P < 0.05$ , and occurring in  $< 25\%$  of populations). From these four categories, the authors argued that the 'common and local' category is the most important in terms of conservation because it includes those alleles that confer adaptation to local conditions. On the other hand, 'common and widespread' alleles are everywhere so they will inevitably be conserved regardless of the conservation strategy, while 'rare and widespread' alleles will be conserved depending on the total number of sampled plants if *ex situ* accessions are to be sampled or if the conservation area includes most of the population in an *in situ* approach. The 'rare and local' class includes very rare variants and recent or deleterious mutants which are extremely difficult to collect but a fraction will always be included in any conservation plan.

Source: Marshall and Brown (1975), Brown and Hardner (2000)

---

<sup>171</sup> Lefèvre (2007)



Along with taxonomic, ecogeographic, characterisation and evaluation data and farmer-based knowledge, a *National management plan for LR conservation*, whenever possible, include genetic information of the LR, not only to differentiate and characterise LR, but also to detect which priority LR populations should be targeted for *in situ* and *ex situ* conservation (i.e. those with the greatest amount of genetic diversity and/or with interesting adapted alleles, etc.), and to help detect and thus prevent LR diversity genetic erosion. Figure 34 illustrates the process of collating genetic diversity data on LR. It is necessary to know: (i) whether there are pre-existing genetic studies on the LR, (ii) whether there are financial resources to undertake (further) genetic studies, (iii) whether staff can carry out a genetic study, (iv) whether farmers' perceived value of a LR can be used as a proxy of genetic information (if resources and expertise are not available for ii and iii). Finally, a genetic erosion monitoring scheme should be implemented in order to detect changes in genetic diversity of the LR (see B.12. Monitoring of landraces on-farm).

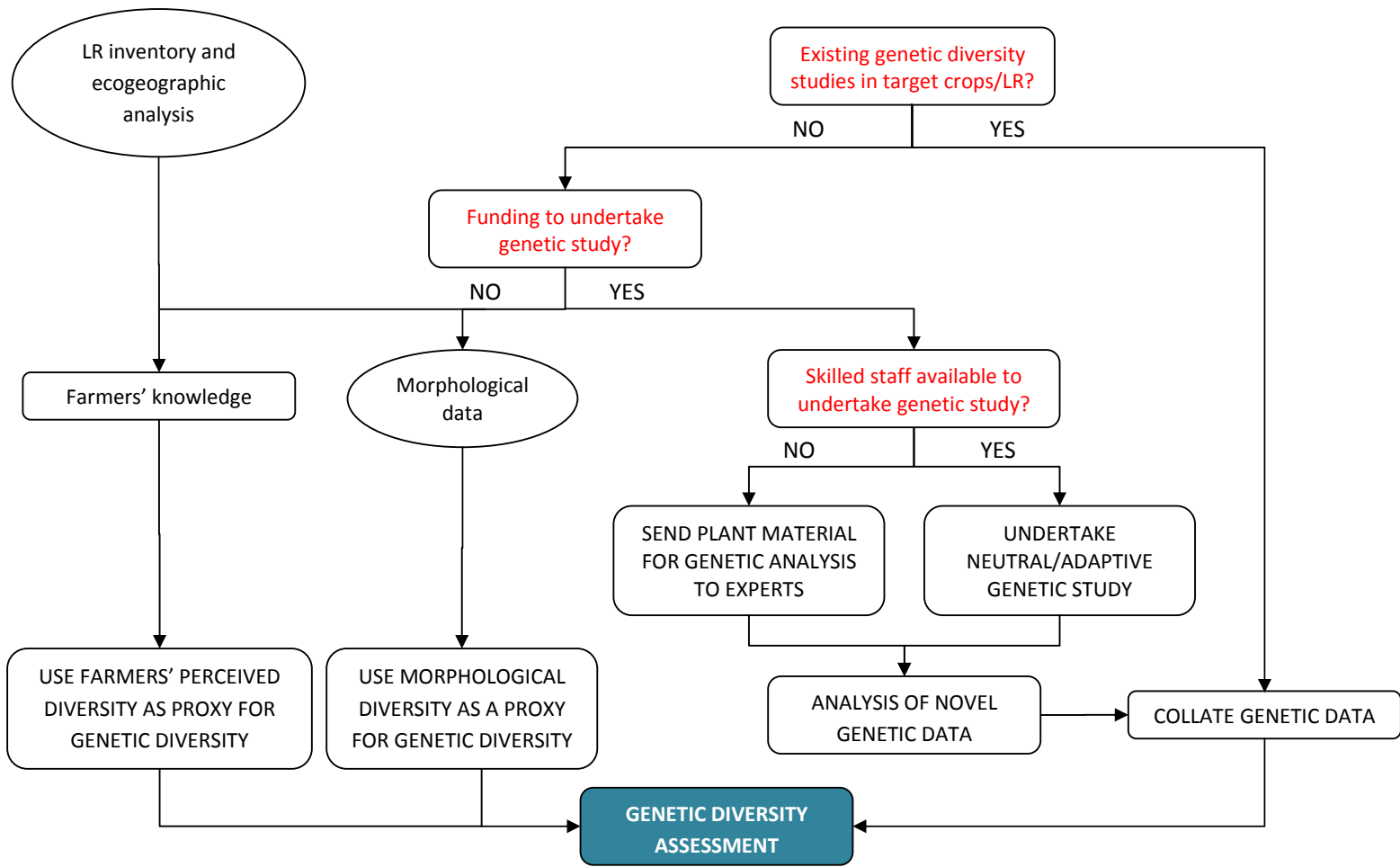


Figure 16. Collation of genetic diversity data of LR

### B.7.2. Methodology for LR genetic diversity analysis

The main practical questions that need to be answered in regard to the collation of genetic data are:

- (vi) Are there any genetic studies and genetic information already available for the target crop/LR? If so, then collate all the information obtained which can be useful to understand the species' genetic characteristics. Information on the breeding system should also be gathered as it is crucial in understanding the patterns of distribution of genetic diversity within populations of LR. If no genetic information is available, then if possible a genetic study (on adaptive or neutral diversity) should be carried out.
- (vii) Are there sufficient financial resources to undertake a genetic study (either on adaptive or neutral genetic diversity)?
- (viii) Are there skilled staff able to undertake such a study? If financial resources and expertise are available, a genetic study is thus desirable. If financial resources are available but no skilled staff, plant samples should be collected, then sent to skilled experts to analyse.
- (ix) However, if resources are limited and it is not possible undertake a genetic diversity study; information on farmer's perceived diversity within their LR can be used as a proxy for genetic data. The main categories of descriptors that can be used to document the diversity perceived by farmers are: distinguishing traits (e.g. colour, shape or size of fruits and/or leaves), agronomic traits (e.g. overall appearance, yield), abiotic stresses (e.g. drought, high temperature), biotic stresses (e.g. susceptibility or resistance to pests and/or diseases), quality traits such as organoleptic (e.g. taste, fragrance) and nutritional qualities (e.g. makes people grow stronger, high sugar content), market traits (e.g. marketability, transportability)<sup>172</sup>. Alternatively or additionally, existing or freshly collected morphological data and / or farmers' perceived diversity<sup>173</sup> can be used as a proxy for genetic data (different morphological characteristics imply different genetic characteristics). Further, if no other data are available, the ecogeography of the LR may be used to identify potential genetic diversity, the assumption being that genetic diversity will be correlated with ecogeographic diversity.
- (x) Genetic erosion monitoring scheme. Once genetic baseline data have been obtained, a plan to assess genetic diversity regularly over time (in order to detect any genetic erosion events) can be implemented (see B.12. Monitoring of landraces on-farm).

---

<sup>172</sup> see Bioversity and The Christensen Fund (2009) for the complete list of farmers' knowledge descriptors

<sup>173</sup> see e.g. Mkumbira *et al.* (2003), Chiwona-Karltun *et al.* (2004)

### B.7.3. Examples and applied use of LR genetic diversity studies

#### **Box 84. Genetic diversity of *Phaseolus vulgaris* L. and *P. coccineus* landraces in Italy**

Genetic diversity of 66 *Phaseolus* genotypes (including 14 LR of *P. vulgaris* and 9 LR of *P. coccineus*) collected in Marche, central Italy, were assessed using inter simple sequence repeats (ISSR), nuclear microsatellites and (SSR) and chloroplast microsatellites (CpSSR). *P. vulgaris* showed higher genetic diversity than *P. coccineus* for the SSR and CpSSR, but not for the putative neutral ISSR markers. These data suggested that the diversity in LR of *Phaseolus* has been maintained by farmers' selection and adaptation to heterogeneous environments. In addition, genetic diversity of Marche genotypes was compared to that of American genotypes. 71% of the *P. vulgaris* LR from Marche are of Andean origin.

Source: Sicard et al. (2005)

#### **Box 85. Genetic diversity of rice accessions from India**

Genetic diversity of 35 rice accessions (19 LR, 9 cultivars and 7 wild relatives), was assessed with microsatellite (SSR) markers distributed across the rice genome. The mean number of alleles per locus and percentage of polymorphism were estimated. Cluster analysis based on allelic diversity showed that the LR, cultivars and wild relatives analysed are clearly different. Allelic richness was found to be higher among wild relatives, followed by LR (0.356), and lower for cultivars. Allelic variability among the SSR markers was thus high enough to categorize cultivars, LR and wild relatives of the rice germplasm examined. The results also suggested that genes from LR and wild relatives should be introgressed into cultivars for their improvement.

Source: Ram et al. (2007)

### B.7.4. List of references used to compile the text

Barrett RDH and Schluter D (2008) Adaptation from standing genetic variation. Trends in Ecology and Evolution 23: 38-44.

Bioversity and The Christensen Fund, 2009. Descriptors for farmers' knowledge of plants. Bioversity International, Rome, Italy and The Christensen Fund, Palo Alto, California, USA. Available from: [http://www.bioversityinternational.org/nc/publications/publication/issue/descriptors\\_for\\_farmers\\_knowledge\\_of\\_plants.html](http://www.bioversityinternational.org/nc/publications/publication/issue/descriptors_for_farmers_knowledge_of_plants.html) [Accessed on: December 2011].



Bonin A, Ehrlich D and Manel S (2007) Statistical analysis of amplified fragment length polymorphism data: a toolbox for molecular ecologists and evolutionists. Molecular Ecology 16: 3737-3758.

- Bowen BW (1999) Preserving genes, species, or ecosystems? Healing the fractured foundations of conservation policy. *Molecular Ecology* 8: S5-S10.
- Brown ADH and Hardner CM (2000) "Sampling the gene pools of forest tree species for ex situ conservation." *In*: Young A, Boshier D and Boyle T (Eds) *Forest conservation genetics: principles and practice*. Melbourne: CSIRO Publishing, Australia and CABI Publishing. pp. 185-196.
- Chiwona-Karltun L, Brimer L, Kalenga Saka JD, Mhone AR, Mkumbira J, Johansson L, Bokanga M, Mahungu NM and Rosling H (2004) Bitter taste in cassava roots correlates with cyanogenic glucoside levels. *Journal of the Science of Food and Agriculture* 84(6): 581-590.
- Eckstein RL, O'Neill RA, Danihelka J, Otte A and Köhler W (2006) Genetic structure among and within peripheral and central populations of three endangered floodplain violets. *Molecular Ecology* 15: 2367-2379.
- Falconer DS and Mackay TF (1996) *Introduction to quantitative genetics*. Harlow, United Kingdom: Longmans Green.
- Falconer DS and Mackay TF (1996) *Introduction to quantitative genetics*. Harlow, United Kingdom: Longmans Green.
- Frankel OH and Bennett E (1970) *Genetic resources in plants – their exploration and conservation*. Blackwell, Oxford.
- Fraser DJ and Bernatchez L (2001) Adaptive evolutionary conservation: towards a unified concept for defining conservation units. *Molecular Ecology* 10: 2741-2752.
- Holderegger R, Kamm U and Gugerli F (2006) Adaptive vs. neutral genetic diversity: implications for landscape genetics. *Landscape Genetics* 21: 797-807.
- Jump AS, Marchant R and Peñuelas J (2008) Environmental change and the option value of genetic diversity. *Trends in Plant Science* 14(1): 51-58.
- Lefèvre F (2007) "Conservation of forest genetic resources under climate change: the case of France." *In*: Koskela J, Buck A and Teissier du Cros E (Eds) *Climate change of forest genetic diversity. Implications for sustainable forest management in Europe*. Bioersivity International: Rome. pp. 95-101.
- Lynch M (1996) "A quantitative-genetic perspective on conservation issues." *In*: Avise J and Hamrick J (Eds) *Conservation genetics: case histories from nature*. New York: Chapman and Hall, pp. 471-501.
- Marshall DR and Brown AHD (1975) "Optimum sampling strategies in genetic conservation". *In*: Frankel OH and Hawkes JG (Eds) *Crop genetic resource for today and tomorrow*, Cambridge: Cambridge University Press. pp. 53-80.
- McKay JK and Latta RG (2002) Adaptive population divergence: markers, QTL and traits. *Trends in Ecology and Evolution* 17: 285-291.
- Merilä J and Crnokrak P (2001) Comparison of genetic differentiation at marker loci and quantitative traits. *Journal of Evolutionary Biology* 14: 892-903.
- Mkumbira J, Chiwona-Karltun L, Lagercrantz U, Mahungu NM, Saka J, Mhone A, Bokanga M, Brimer L, Gullberg U and Rosling H (2003) Classification of cassava into 'bitter' and 'cool' in Malawi: From farmers' perception to characterisation by molecular markers. *Euphytica*, 132(1): 7-22.


- Moritz C (2002) Strategies to protect biological diversity and the evolutionary processes that sustain it. *Systematic Biology* 51: 238-254.
- Neel MC and Cummings MP (2003a) Genetic consequences of ecological reserve design guidelines: an empirical investigation. *Conservation Genetics* 4: 427-439.
- Negri V, Maxted N and Veteläinen M (2009) "European landrace conservation: an introduction." In: Veteläinen M, Negri V and Maxted N (Eds) European landraces: on-farm conservation, management and use. Bioversity Technical Bulletin 15. Bioversity International, Rome, pp. 1-22.
- Palacios C and González-Candelas F (1999) AFLP analysis of the Critically Endangered *Limonium cavanillesii* (Plumbaginaceae). *Journal of Heredity* 90(4): 485-489.
- Pearman PB (2001) Conservation value of independently evolving units: sacred cow or testable hypothesis? *Conservation Biology* 15: 780-783.
- Ram SG, Thiruvengadam V and Vinod KK (2007) Genetic diversity among cultivars, landraces and wild relatives of rice as revealed by microsatellite markers. *Journal of Applied Genetics* 48(4): 337-345.
- Reed DH and Frankham R (2001) How closely correlated are molecular and quantitative measures of genetic variation? A meta-analysis. *Evolution* 55: 1095-1103.
- Rottenberg A and Parker JS (2003) Conservation of the critically endangered *Rumex rothschildianus* as implied from AFLP diversity. *Biological Conservation* 114: 299-303.
- Sicard D, Nanni L, Porfiri O, Bulfon D and Papa R (2005) Genetic diversity of *Phaseolus vulgaris* L. and *P. coccineus* L. landraces in central Italy. *Plant Breeding* 124: 464-472.
- Van Tienderen PH, de Haan AA, van der Linden CG and Vosman B (2002) Biodiversity assessment using markers for ecologically important traits. *Trends in Ecology and Evolution* 17: 577-582.
- Veteläinen M, Negri V and Maxted N (eds) (2009a) European landraces: on-farm conservation, management and use. Bioversity Technical Bulletin 15. Bioversity International, Rome.
- Watson-Jones SJ, Maxted N and Ford-Lloyd BF (2006) Population baseline data for monitoring genetic diversity loss for 2010: a case study for *Brassica* species in the UK. *Biological Conservation* 132: 490-499.


### **B.7.5. Additional materials and resources**


#### Genetic studies:


-  Assefa A, Labuschagne MT and Viljoen CD (2007) AFLP analysis of genetic relationships between barley (*Hordeum vulgare* L.) landraces from north Shewa in Ethiopia. *Conservation Genetics* 8: 273-280.
-  Dje Y, Forcioli D, Ater M, Lefebvre C and Vekemans X (1999) Assessing population genetic structure of *Sorghum* landraces from North-Western Morocco using allozyme and microsatellite markers. *Theoretical and*


Applied Genetics 99: 157-163.


 García-Martínez S, Andreani L, García-Gusano M, Geuna F, and Ruiz JJ (2006) Evaluation of AFLPs and SSRs for tomato germplasm fingerprinting: utility for grouping closely related traditional cultivars. *Genome* 49(6):648-656.


 Mazzucato A, Papa R, Bitocchi E, Mosconi P, Nanni L, Negri V, Picarella EM, Siligato F, Soressi GP, Tiranti B and Veronesi F (2008) Genetic diversity, structure and marker-trait associations in a collection of tomato (*Solanum lycopersicum* L.) Italian landraces. *Theoretical and Applied Genetics* 116: 657-669.


 Polegri L and Negri V (2010) Molecular markers for promoting agrobiodiversity conservation: a case study from Italy. How cowpea landraces were saved from extinction. *Genetic Resources and Crop Evolution* 57(6): 867-880.


 Qui-Lun Y, Ping F, Ke-Cheng K and Guang-Tang P (2008) Genetic diversity based on SSR markers in maize (*Zea mays* L.) landraces from Wuling mountain region in China. *Journal of Genetics* 87(3): 287-291.


 Ruiz JJ, García-Martínez S, Picó B, Gao M, Quiros CF (2005) Genetic variability and relationship of closely related Spanish traditional varieties of tomato as detected by SRAP and SSR markers. *Journal of the American Society for Horticultural Science* 130(1): 88-94.

 Tosti N and Negri V (2005) On-going on-farm microevolutionary processes in neighbouring cowpea landraces revealed by molecular markers. *Theoretical and Applied Genetics* 110: 1275-1283.


 Ruiz JJ, García-Gusano M, García-Martínez S, Andreani L and Geuna F (2006) Evaluation of four marker systems (SSRs, AFLPs, SRAPs and SNPs) for tomato germplasm fingerprinting: utility for grouping traditional Spanish cultivars. 27th International Horticultural Congress (IHC), Agosto 2006, Seoul, Korea.


 Zhang X, Blair MW and Wang S (2010) Genetic diversity of Chinese common beans (*Phaseolus vulgaris* L.) assessed with simple sequence repeats (SSR) markers. Available from: <http://www.slideshare.net/CIAT/geneticdiversity-ss-rmarkers> [Accessed January 2012].


 Thomas M, Khan A-R, Galic N, Dawson J, Demeulenaere E, Bonneuil C and Goldringer I (2010) On-farm conservation in industrialized countries: a way to promote dynamic management of biodiversity within agroecosystems. Symposium "Towards the establishment of genetic reserve for crop wild relatives and landraces in Europe". 13-16 September, Funchal, Madeira.

 Orabi J (2009) Landraces: genetic diversity and evaluation. Available from: [http://www.nordgen.org/ngdoc/plants/prebreeding/Session1\\_Jihad\\_Ora](http://www.nordgen.org/ngdoc/plants/prebreeding/Session1_Jihad_Ora)


[bi.pdf](#) [Accessed June 2012].


 Pariyo A, Baguma YM Kawuki R, Omongo C, Alical T, Edema R, Gashaka G, Obiero M, Fregene M, Njuki I, Ferguson M and Bua A (2010) Genetic diversity of cassava landraces in the great lakes region of Africa assessed by SSR markers. Available from: <http://sliwww.slideshare.net/CIAT/poster-gines-pariyo> [Accessed January 2012].


 Alzate AM, Vallejo FA, Ceballos H, Pérez JC and Fregene M (2010) Fingerprinting, assessment of genetic diversity of cassava (*Manihot esculenta* Crantz) cultivated by small farmers in the Colombian Atlantic Coast. Available from: <http://www.slideshare.net/CIAT/poster-gines-adrianaalzate> [Accessed January 2012].


 Bonierbale M (2010) Sustaining and projecting genetic diversity: potatoes adapted to different needs. Available from: <http://www.slideshare.net/cipcsd/sustaining-and-projecting-genetic-diversity-potatoes-adapted-to-changing-needs> [Accessed January 2012].


#### Genetic studies to search for traits of interest for crop breeding:

 Cooper HD, Spillane C and Hodgkin T (2001) Broadening the Genetic Base of Crop Production. CAB International, IPGRI and FAO, Wallingford and Rome. pp. 452.


 Ceccarelli S (2010) Landraces: importance and use in breeding and environmentally friendly agronomic systems. Symposium “Towards the establishment of genetic reserve for crop wild relatives and landraces in Europe”. 13-16 September, Funchal, Madeira.

 Daugstad K (2010) On-farm conservation in the forage species timothy, meadow fescue and red clover – the way of creating new landraces in Norway. Symposium “Towards the establishment of genetic reserve for crop wild relatives and landraces in Europe”. 13-16 September, Funchal, Madeira.




 International Institute of Tropical Agriculture (2011) Utilization of wild species and cultivated landrace for enhancing productivity and other attributes of staple food crops. Available from: <http://sliwww.slideshare.net/IITA-CO/utilization-of-wild-species-and-cultivated-landrace-for-enhancing-productivity-and-other-attributes-of-staple-food-crops> [Accessed January 2012].

 Mendes-Moreira P, Vaz Patto MC, Mendes Moreira J, Hallauer A and Pêgo S (2010) On-farm conservation and participatory maize breeding in Portugal; lessons learnt and future perspectives. Symposium “Towards the establishment of genetic reserve for crop wild relatives and landraces in Europe”. 13-16 September, Funchal, Madeira.

#### Studies on introgression between wild relatives and crop cultivars:

 Andersson MS and de Vicente C (2009) Gene Flow Between Crops and Their Relatives. The Johns Hopkins University Press, Baltimore. pp. 604.






-  Andersson MS, de Vicente C and Ellstrand NC (2010) Gene flow between crops and their wild relatives. *Evolutionary Applications* 3(4): 402-403.
-  Ellstrand NC (2003) *Dangerous Liaisons? When Cultivated Plants Mate With Their Wild Relatives*. The Johns Hopkins University Press, Baltimore. pp. 244.
-  Jarvis DI and Hodgkin T (1999) Wild relatives and crop cultivars: detecting natural introgression and farmer selection of new genetic combinations in agroecosystems. *Molecular Ecology* 8: S159-S173.

Technical documents on genetic diversity analysis:

- WW Bioversity International training modules on molecular analysis of diversity:  
W [http://www.bioversityinternational.org/training/training\\_materials.html#c10719](http://www.bioversityinternational.org/training/training_materials.html#c10719)

Nomenclatural versus genetic definition of landraces:

-  de Haan S, Bonierbale M, Ghislain M, Núñez J and Trujillo G (2007) Indigenous biosystematics of Andean potatoes: folk taxonomy, descriptors and nomenclature. *ISHS Acta Horticulturae* 745: 89-134.
-  Huamán Z and Spooner DM (2002) Reclassification of landrace populations of cultivated potatoes (*Solanum* sect. *Petota*). *American Journal of Botany* 89: 947-965.
-  Majaju C and Chakuya E (2008) Morphological variation of sorghum landrace accessions on-farm in semi-arid areas of Zimbabwe. *International Journal of Botany*, 4(4): 376-382.

## B.8. Gap analysis of priority landraces

### B.8.1. Overview

#### *What is LR gap analysis?*

Gap analysis is a conservation evaluation technique that informs the prioritization of biodiversity elements for conservation action by identifying ‘gaps’ in the conservation of those elements<sup>174,175,176,177</sup>. In practice, gap analysis of LR involves a comparison between the range of farmer maintained diversity (equivalent to the pattern of natural diversity in wild plant species) and that diversity already effectively represented by current on-farm conservation actions (*in situ* gap analysis) and samples of that diversity represented in gene bank collections (*ex situ* gap analysis). Note there is a difference between knowledge that a farmer maintains a landrace and the inclusion of that farmer and LR included within an on-farm project, the former is passively conserved but is subject to the range of threats facing any LR population, but the latter is actively managed to counter these threats and so will engender conservation.

Conservation gaps can be assessed at different levels: individual LR, ecogeographic, trait, and genetic variability of a specific trait. It should be highlighted that morphological analysis and traditional knowledge (farmers’ perceived diversity) can be used when data on trait/genetic characterisation are lacking.

There is now an extensive literature associated with gap analysis which essentially identifies areas in which selected elements of biodiversity are under-represented<sup>178</sup>. Nevertheless, it is almost entirely restricted to identifying gaps in habitat or ecosystem conservation, not gaps within existing species or genetic diversity conservation. The use of this technique to identify gaps in networks of protected habitats for *in situ* conservation of genetic resources, namely for CWR, has already been mentioned<sup>179</sup>. It is worth stressing that environmental gap analysis focuses on *in situ* conservation alone, whereas for PGRFA conservation both *in situ* and *ex situ* conservation would be considered equally as complementary conservation techniques. A systematic genetic gap analysis methodology for identifying gaps within a crop gene pool and within individual species has been developed and illustrated with the case of African *Vigna* wild relatives and LR. The study aimed at evaluating the effectiveness of current *in situ* and *ex situ* conservation actions and identifying the ‘gaps’, thus informing the development of a conservation plan for the crop gene pool<sup>180</sup>. More recently, a gap

---

<sup>174</sup> Noss and Cooperrider (1999)

<sup>175</sup> Eken *et al.* (2004)

<sup>176</sup> Rodrigues *et al.* (2004)

<sup>177</sup> Langhammer *et al.* (2007)

<sup>178</sup> E.g. Margules *et al.* (1988), Margules (1989), Margules and Pressey (2000), Allen *et al.* (2001), Balmford (2003), Brooks *et al.* (2004), Dietz and Czech (2005), Riemann and Ezcurra (2005)

<sup>179</sup> See Ingram and Williams (1993)

<sup>180</sup> See Maxted *et al.* (2008b)

analysis methodology based on GIS tools has been developed specifically for crop gene pools<sup>181</sup>.

Ecogeographic, taxonomic and farmers' knowledge on LR (see B.4. National inventory of landraces), as well as threat (see B.5. Threats and threat assessment) and genetic diversity (see B.7. Genetic data analysis of priority landraces) assessments provide information that helps identify gaps in the conservation of LR. Figure 35 summarises how these types of data feed onto a gap analysis study.

Conservation gaps can be detected at different levels, both *in situ* and *ex situ* : (i) individual LR level (LR not conserved *versus* conserved), (ii) ecogeographic level (for a particular LR, areas/environmental conditions not covered by *in situ* or *ex situ* conservation activities *versus* those covered), (iii) trait level (specific LR populations that present a particular trait of interest that are not conserved *versus* populations with that same trait that are), (iv) genetic variability of a specific trait (specific LR populations that are genetically diverse for a specific trait that is not conserved *versus* those that are). The level at which gap analysis can be undertaken depends on the type of data available for the study. It should be highlighted that trait and genetic data are not always available and that the collation of information *de novo* may not be possible due to resource limitations. Therefore, in the absence of 'real' trait/genetic information, morphological analysis and traditional knowledge (farmers' perceived diversity) can be used instead.

The result of an *in situ* or *ex situ* LR gap analysis is a list of LR populations that require active on-farm or *ex situ* conservation. Figure 5 illustrates both the *in situ* and *ex situ* gap analysis methodologies.



**Home gardens with LR in Mlaky (Polana region, Slovakia) (photo: Pavol Hauptvogel).**

---

<sup>181</sup> Bioversity International *et al.* (2009) and also see R-package GapAnalysis available at: [http://r-forge.r-project.org/R/?group\\_id=645](http://r-forge.r-project.org/R/?group_id=645)



Collecting and taking seeds for evaluation in Troyan region (Bulgaria) (photo: Tsvetelina Stoilova) (from project supported by Global Crop Diversity Trust entitled "Enrichment diversity of *Vigna* and *Phaseolus* germplasm collections - evaluation, maintenance and better utilization in correspondence with global climate change").

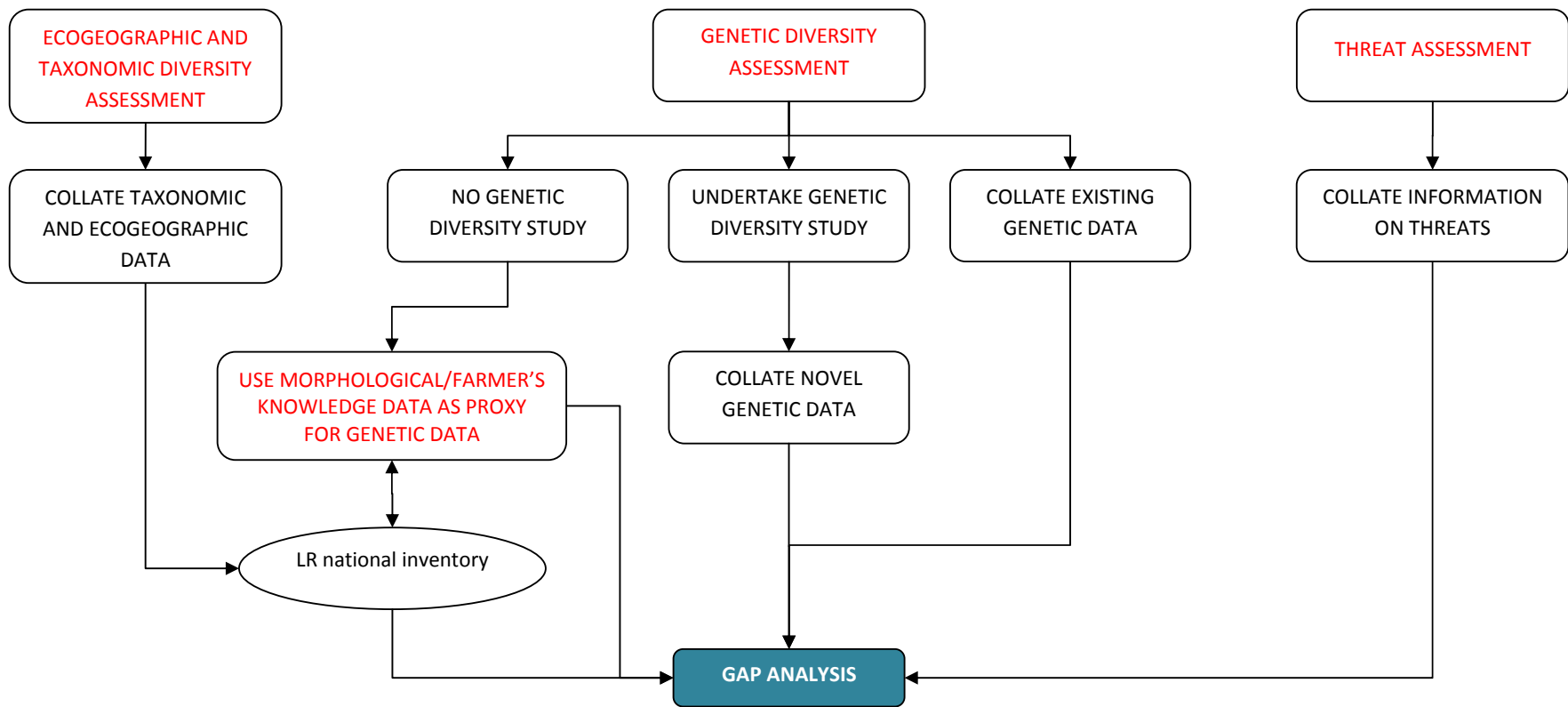


Figure 17. Data collation for LR gap analysis

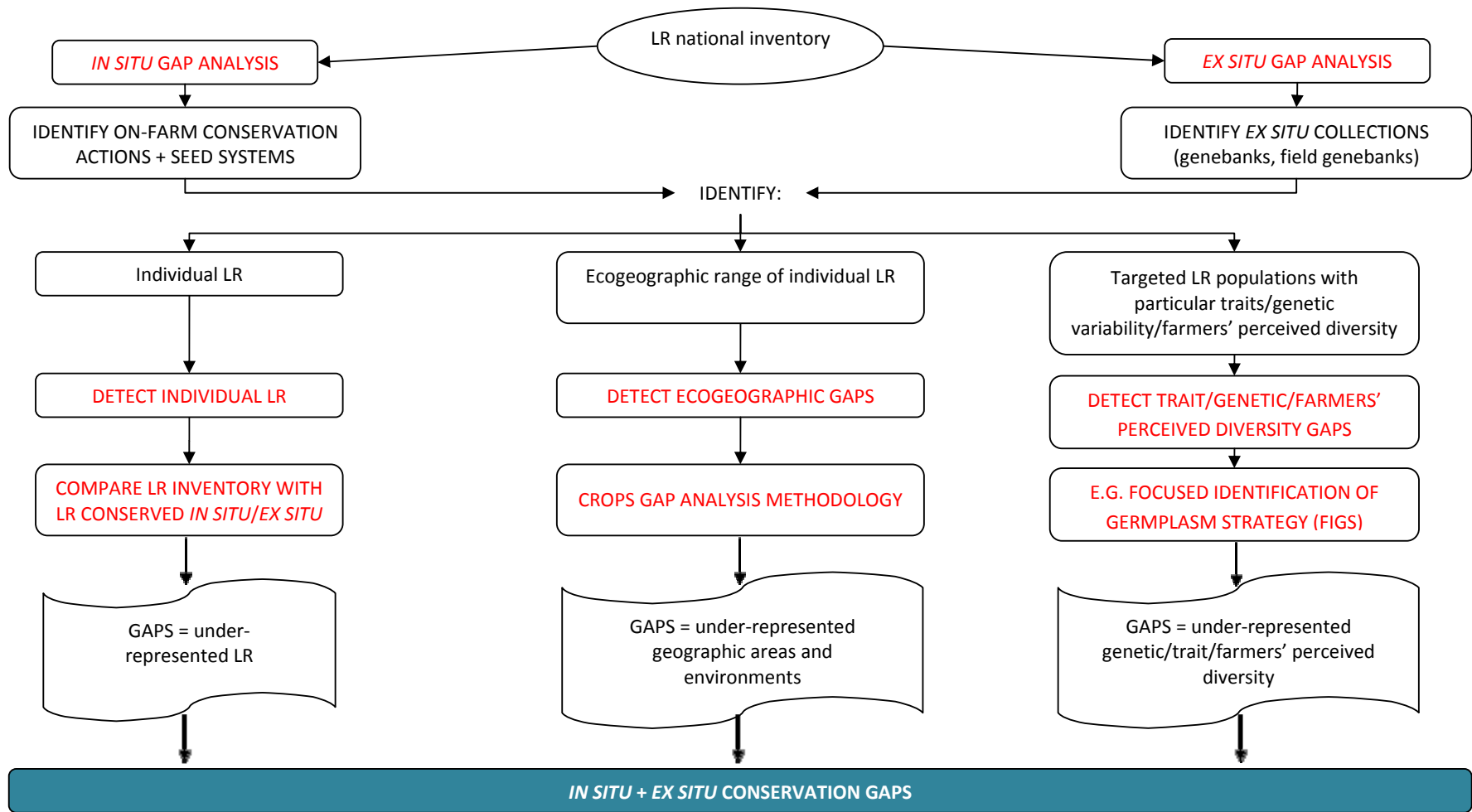


Figure 18. Landrace diversity in situ and ex situ gap analysis methodology

### B.8.2. Methodology for LR gap analysis

*In situ* and *ex situ* gap analysis can be carried out at different levels depending on the information available.

*Individual LR level:* At the individual LR level, the gap analysis is undertaken to ascertain whether the target LR are actively conserved on-farm or in seed systems and whether they are adequately represented in *ex situ* collections.

- (iii) *In situ.* Review on-farm activities and seed systems that maintain LR. Compare the LR inventory with those populations known to be actively conserved *in situ* to detect priority LR not actively conserved. GAPS = LR diversity not actively conserved *in situ*.
- (iv) *Ex situ.* Review the *ex situ* accessions in gene banks and field gene banks, via direct contact with gene banks or via on-line databases (e.g. EURISCO, GENESYS, Singer). Compare the LR inventory with those populations known to be actively conserved *ex situ* to detect priority LR not actively conserved. GAPS = LR diversity not conserved *ex situ*.

*Ecogeographic level:* At the ecogeographic level, the gap analysis is undertaken to ascertain whether the whole ecogeographic range of individual LR are represented *in situ/ex situ*. Environmental data can be used as a proxy for abiotic traits such as extreme temperatures, drought, etc.

- (iii) *In situ:* a comparison between ecogeographic range of individual LR and that element of the range that is conserved formally on-farm will help target new *in situ* activities. GAPS = ecogeographic areas not covered by on-farm activities.
- (iv) *Ex situ:* a comparison between individual LR ecogeographic diversity and where that diversity has been previously sampled and conserved *ex situ* will help target further collections and active *ex situ* conservation. GAPS = ecogeographic areas where previous sampling and *ex situ* conservation has not occurred or where further germplasm collection is required to supplement existing collections, especially if the collection was made over 10 LR generations previously.

See figure 38 for the methodology developed for gap analysis of crops<sup>72</sup>.

*Trait level:* At the trait level, the gap analysis is undertaken to ascertain whether specific LR populations with a particular trait of interest (e.g. gluten content) are conserved *in situ/ex situ*.

- (iii) *In situ.* A comparison between LR distribution among farmers together with trait/genetic/farmers' perceived diversity data and where it is actively conserved will help target new *in situ* activities. GAPS = specific populations with the trait of interest/genetic characteristic (or high diversity, etc.) not actively conserved *in situ*.
- (iv) *Ex situ.* A comparison between LR distribution among farmers together with trait/genetic/farmers' perceived diversity information and where it has previously been collected will help target further collections and active *ex situ* conservation. GAPS = specific populations with the trait/genetic diversity/farmers' perceived diversity of interest not conserved *ex situ*.

GIS-based predictive characterization can be used to identify those populations that are likely to contain desirable traits (e.g. insect pest resistance). Focused

Identification of Germplasm Strategy (FIGS) is a predictive characterisation technique and can be used in this context. The basic steps of a FIGS analysis for LR are:

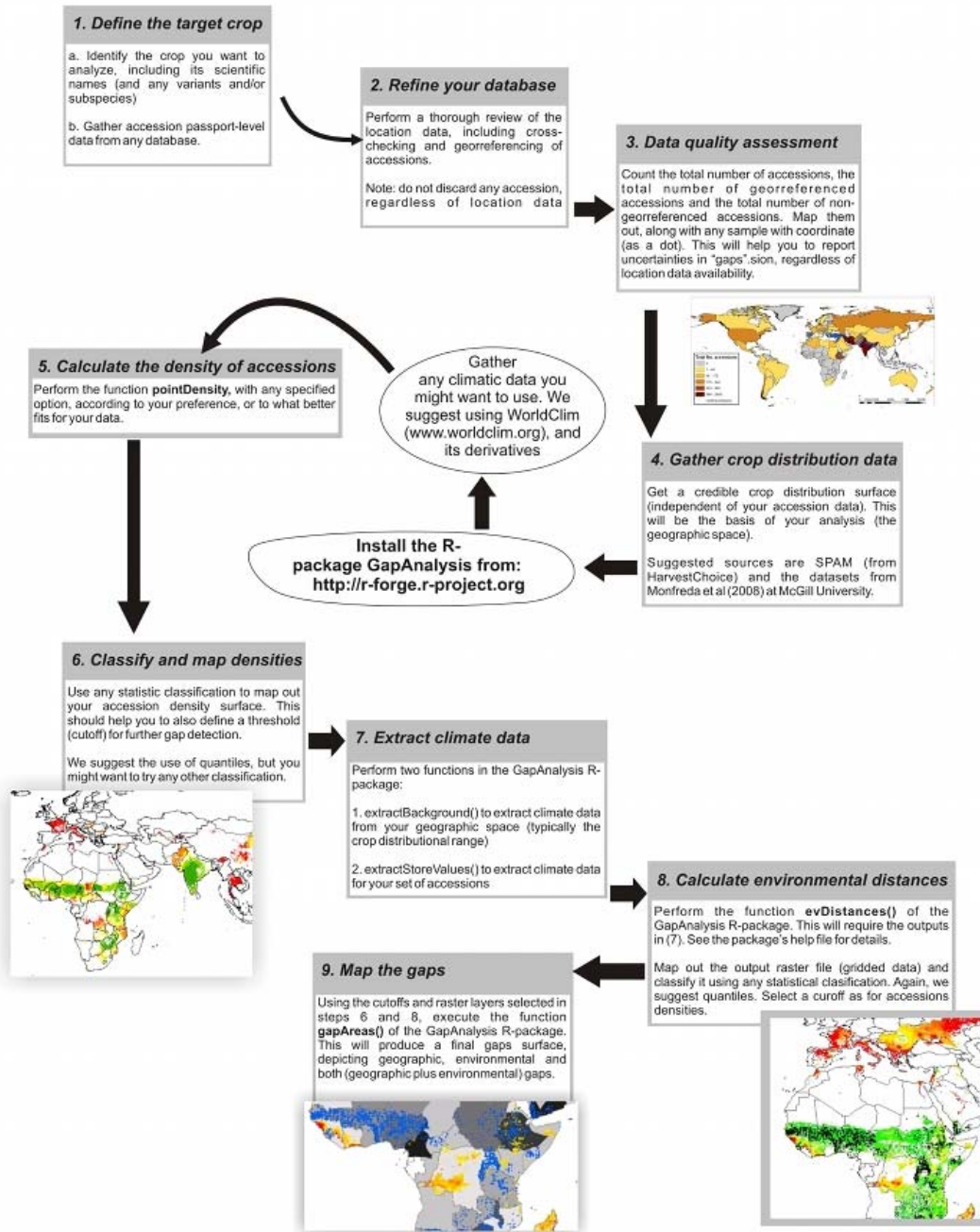


Figure 19. Crops gap analysis methodology at ecogeographic level <sup>182</sup>

- Compile the geographic distribution of the LR;



- Gather characterisation and evaluation data regarding the trait of interest from *ex situ* collections databases and georeference the samples that contain the trait of interest;
- Gather environmental information (e.g. climate, soil, elevation, topography) (see ‘Additional materials and resources’ for sources of data) and extract environmental data for each LR accession/population using a GIS software (e.g. DIVA-GIS);
- Utilise the existing characterization and evaluation data to identify sites where the required variation exists;
- Produce profiles of the sites identified above in terms of environmental, ecological and any other relevant data;
- Look for similar environmental profiles amongst other sites and develop a sampling strategy using clustering, principal component analysis etc.;
- Identify whether *ex situ* accessions are available or active on-farm conservation is carried out and whether it is necessary to collect *de novo* from the identified sites in order to complete the *ex situ* collection or to target populations for *in situ* conservation.

#### **Box 86. GIS-based predictive characterisation**

Predictive characterisation is a means of identifying *in situ* populations/*ex situ* accessions likely to contain desirable traits (e.g. insect pest resistance) and has been successfully applied in research on crop wild relatives. Focused Identification of Germplasm Strategy (FIGS) is a technique of predictive characterisation that can be used for that purpose but can also be used for landraces. It is an innovative approach that brings together information available on PGR and the environments in which they evolved through GIS technology. It combines climatic and ecogeographic information, species distribution data, and distribution of a particular trait (e.g. pest or disease resistance), in order to create environmental profiles of the habitats in which a given population (genotype) containing the desirable trait evolved. FIGS finally identifies the populations or accessions most likely to contain the desirable adaptive traits. FIGS has been used to successfully identify seven new resistance alleles to powdery mildew (genePm3) from an initial number of 16,089 wheat accessions (see Bhullar *et al.* 2009). The utilization of FIGS methodology can thus aid breeders’ selection in identifying *in situ* populations or *ex situ* accessions most likely to contain the traits of interest.

Source: MacKay *et al.* (2004), Bhullar *et al.* (2009)

*Genetic variability of a specific trait level:* At the genetic variability of a specific trait level, the gap analysis is undertaken to ascertain whether, for each LR, adequate genetic (trait expression) variability within a trait is represented *in situ/ex situ*. Alternatively, farmer’s perceived (morphological) diversity can be used as a proxy for genetic diversity.

- (i) *In situ*: a comparison between LR distribution among farmers together considered together with genetic diversity information (or

morphological/farmer's perceived diversity) and where that trait expression variability is actively conserved, will help target new *in situ* activities. GAPS = genetic diversity/farmers' perceived diversity not currently conserved *in situ* on-farm.

- (ii) *Ex situ*: a comparison between LR distribution among farmers together with genetic diversity information (or morphological/farmer's perceived diversity) and where it has been previously collected, will help target further collections and active *ex situ* conservation. GAPS = genetic diversity/farmers' perceived diversity not conserved *ex situ*.

It should be re-stressed that different local named LR can be the same LR and LR with the same local name can include two distinct genetic entities. In which case trait expression variability assessment should be accompanied by a molecular study to provide clarification.

### B.8.3. Examples and applied use of LR gap analysis

#### **Box 87. *Ex situ* gap analysis at geographic and trait levels in the pearl millet germplasm**

A review of the *ex situ* accessions of pearl millet LR from Asia conserved at the International Crops Research Institute for the Semi-Arid Tropics (ICRISAT) gene bank was undertaken. Based on passport and characterization data and using GIS tools, geographical gaps (areas that were not represented *ex situ*) as well as diversity in one or more traits gaps were identified. Geographical gaps included 134 distinct districts of 14 provinces in India and 12 districts of Punjab province in Pakistan. Gaps in diversity for one or more traits comprised a total of 208 distinct districts in 12 provinces. Among all districts, gaps in the diversity for all traits were found in India; gaps in the diversity of panicle length and width were found in Pakistan, gaps in the diversity for one or more traits and at the same time common to geographical gaps were identified in India.

Source: Upadhyaya *et al.* (2010)

#### **Box 88. Predictive association between traits and ecogeographic data**

Given that gene bank collections often lack characterisation and evaluation (trait) data, Focused Identification of Germplasm (FIGS) was used to predict missing trait information for LR. Ecogeographic data for 14 Nordic LR of barley (*Hordeum vulgare* L.) were used to correlate with morphological traits using a modern multi-linear data modelling method (multi-linear partial least squares [N-PLS]). This method proved to be efficient in targeting germplasm for future collecting and complement or replace the current core collection selection method when trait information is missing.

Source: Endresen (2010)

### **Box 89. Global *ex situ* gap analysis for sweet potato**

More than 5000 records of sweet potato LR were obtained from the Germplasm Resources Information Network (GRIN), the EURISCO Catalogue and The CGIAR System-wide Information Network for Genetic Resources (SINGER). The gap analysis was undertaken using three main steps:

1. *Geographic distances and collection densities.* Both the distribution and geographical frequency of accessions were evaluated: the number of accessions in a 3000 Km radius circular neighbourhood within a limited geographic space was calculated thus defining the “known distribution” of the crop. High density areas were detected in Paraguay and the Caribbean; the Philippines, Indonesia and Papua New Guinea were well sampled, whereas the areas in the Malay Archipelago were under-represented in *ex situ* collections. Some areas in China appeared poorly sampled, but this may have been due to inadequate access to national data sets. In Portugal, data were found to have poor quality. Significant gaps were also detected in western Africa, Tanzania, Kenya, Angola, Democratic Republic of Congo, Ethiopia, Madagascar and northern India indicating further collecting is required.

2. *Environmental distances.* The environmental representativeness of each accession in relation to the entire geographic area in which the crop is grown was assessed. All different environments should be represented *ex situ*, even the rarer ones. Accession collection sites were characterized using the Worldclim set as environmental layers (Hijmans *et al.* 2005, available at: <http://www.worldclim.org/>) to derive 19 bioclimatic indices (Busby 1991). These variables were used to calculate the Mahalanobis distance (Mahalanobis 1936) between each of the points where the crop is known to be grown (defined by a mask layer). P5 (maximum temperature of warmest month) was discarded due to the high considerable collinearities between the variables in the data set of Bioclim. The analysis of the environmental representativeness of the sweet potato collection showed that previously identified geographic gaps were in fact already environmentally represented by other accessions: in western Africa, southern Madagascar, Tanzania, Angola, southern China, Brazil, part of the Malay archipelago and Bangladesh. Ecogeographic gaps were detected in northern China, northern India, northern Nigeria, part of Chad and southern Brazil, thus indicating the need of further collecting.

3. *Selection of sampling areas and areas with gaps.* Two thresholds (determining the areas not represented enough by the set of accessions) were selected based on statistics (one for the sampling density layer, and the other one for environmental distances) and used to cut off both previously calculated surfaces.

In summary, significant geographic gaps in the collection were detected in coastal West Africa (Sierra Leone, Guinea and Liberia), northern Nigeria, part of Chad, regions in Ethiopia, eastern Madagascar, northern India and some isolated areas in the Malay Archipelago. China appears to be a well sampled country, but with very limited data accessibility thus inducing a gap in the collections. Environmental gaps were also identified and further collecting efforts should focus in these gaps. Issues of data availability and quality should be the focus in areas such as North America.

Source: Bioversity International *et al.* (2009)

#### **B.8.4. List of references used to compile the text**



Allen CR, Pearlstine LG and Kitchens WM (2001) Modelling viable mammal populations in gap analysis. *Biological Conservation* 99: 135-144.


- Balmford A, Crane PR, Green RE and Mace GM (2005) Beyond extinction rates: monitoring wild nature for the 2010 target. *Philosophical Transactions of the Royal Society, B Biological Sciences* 360(1454): 219-477.
- Bhullar NK, Street K, Mackay M, Yahiaoui N and Keller B (2009) Unlocking wheat genetic resources for the molecular identification of previously undescribed functional alleles at the *Pm3* resistance locus. *Proceedings of the National Academy of Sciences of the United States of America* 106: 9519-9525.
- Bioversity International, IRRI and CIAT (2009) Crops gap analysis methodology. Available from: <http://gisweb.ciat.cgiar.org/GapAnalysis/?p=1099> [Accessed January 2012].
- Bioversity International, IRRI and CIAT (2009) Crops gap analysis methodology. Available from: <http://gisweb.ciat.cgiar.org/GapAnalysis/?p=1099> [Accessed January 2012].
- Brooks TM, Bakarr MI, Boucher T, da Fonesca GAB, Hilton-Taylor C and Hoekstra JM (2004) Coverage provided by the global PA system: is it enough? *Bioscience* 54: 1081-1091.
- Burley FW (1988) "Monitoring biological diversity for setting priorities in conservation." In: Wilson EO and Peter FM (Eds) *Biodiversity*. Washington DC: National Academy Press. pp 227-230.
- Busby JR (1991) "BIOCLIM - a bioclimatic analysis and prediction system." In: Margules CR and Austin MP (Eds) *Nature Conservation: Cost Effective Biological Surveys and Data Analysis*. Canberra: CSIRO. pp. 64-68.
- Dietz RW and Czech B (2005) Conservation deficits for the continental. United States: an ecosystem gap analysis. *Conservation Biology* 19: 1478-1487.
- Eken G, Bennun L, Brooks TM, Darwall W, Fishpool LDC, Foster M, Knox D, Langhammer P, Matiku P, Radford E, Salaman P, Sechrest W, Smith ML, Spector S and Tordoff A (2004) Key biodiversity areas as site conservation targets. *BioScience* 54: 1110-1118.
- Endresen DTF (2010) Predictive association between trait data and ecogeographic data for Nordic barley LR. *Crop Science* 50: 2418-2430.
- Hijmans RJ, Cameron SE, Parra JL, Jones PG and Jarvis A (2005) Very high resolution interpolated climate surfaces for global land areas. *International Journal of Climatology* 25: 1965-1978. Available at: [http://www.worldclim.org/worldclim\\_IJC.pdf](http://www.worldclim.org/worldclim_IJC.pdf) [Accessed December 2011].
- Ingram GB and Williams JT (1993) Gap analysis for *in situ* conservation of crop gene pools: implications of the Convention on Biological Diversity. *Biodiversity Letters*, 1(5): 141-148.
- Langhammer PF, Bakarr MI, Bennun LA, Brooks TM, Clay RP, Darwall W, De Silva N, Edgar GJ, Eken G, Fishpool LDC, Fonseca GAB, Foster MN, Knox DH, Matiku P, Radford EA, Rodrigues ASL, Salaman P, Sechrest W, and Tordoff AW (2007) Identification and gap analysis of key biodiversity areas: targets for comprehensive protected area systems. *Best Practice Protected Area Guidelines Series* 15. IUCN, Gland, Switzerland.
- Mackay MC *et al.* (2004). Focused identification of germplasm strategy—FIGS. In: Black CK, Panozzo JF and Rebetzke GJ (Eds) *Cereals 2004. Proceedings of the*


- 54th Australian Cereal Chemistry Conference and the 11<sup>th</sup> Wheat Breeders' Assembly, 21-24 September 2004, Canberra, Australian Capital Territory. Royal Australian Chemical Institute, Melbourne. pp 138-141.
- Mahalanobis PC (1936) On the generalised distance in statistics. Proceedings of the National Institute of Sciences of India 2(1): 49-55.
- Margules CR (1989) Introduction to some Australian developments in conservation evaluation. Biological Conservation 50: 1-11.
- Margules CR and Pressey RL (2000) Systematic conservation planning. Nature 405(6873): 243-253.
- Margules CR, Nicholls AO and Pressey PL (1988) Selecting networks of reserves to maximize biological diversity. Biological Conservation, 43: 63-76.
- Maxted N, Dulloo E, Ford-Lloyd BV, Iriondo JM and Jarvis A (2008b) Gap analysis: a tool for complementary genetic conservation assessment. Diversity and Distributions 14: 1018-1030.
- Maxted N, Dulloo E, Ford-Lloyd BV, Iriondo JM and Jarvis A (2008b) Gap analysis: a tool for complementary genetic conservation assessment. Diversity and Distributions 14: 1018-1030.
- Noss R and Cooperrider A (1999) Gap analysis as applied conservation biology. In: The best of Gap. A compilation of the best of the Gap Analysis. Bulletin U.S. Department of the Interior and U.S. Geological Survey.
- Riemann H and Ezcurra E (2005) Plant endemism and natural PAs in the peninsula of Baja California, Mexico. Biological Conservation 122: 141-150.
- Rodrigues ASL, Andelman SJ, Bakarr MI, Boitani L, Brooks TM, Cowling RM, Fishpool LDC, Fonseca GAB, Gaston KJ, Hoffmann M, Long JS, Marquet PA, Pilgrim JD, Pressey RL, Schipper J, Sechrest W, Stuart SN, Underhill LG, Waller RW, Watts MEJ and Yan X (2004) Effectiveness of the global protected area network in representing species diversity. Nature 428: 640-643.
- Upadhyaya HD, Reddy KN, Ahmed MI and Gowda CLL (2010) Identification of gaps in pearl millet germplasm from Asia conserved at the ICRISAT gene bank. Plant Genetic Resources: Characterization and Utilization 8(3): 267-276.

### **B.8.5. Additional materials and resources**

#### Methodological references:

-  Ramírez-Villegas J, Khoury C, Jarvis A, Debouck DG and Guarino L (2010) A gap analysis methodology for collecting crop genepools: a case study with *Phaseolus* beans. PLoS ONE 5(10): e13497. doi:10.1371/journal.pone.0013497.
-  Magos Brehm J and Maxted N (2011) *In situ* and *ex situ* gap analysis: overview. Second training workshop "Conservation for enhanced utilization of crop wild relative diversity for sustainable development and climate change mitigation", Beijing (China). Organised by the University of Birmingham and financed by the Department for Environment, Food and Rural Affairs (DEFRA, UK) and by the Chinese Ministry of Agriculture. 11-13 January.

 Jarvis A, Ramírez J, Castañeda N, Hijmans R and van Etten J (2010) Gap analysis: Available from: <http://www.slideshare.net/laguanegna/castaneda2010-gapanalysis> [Accessed January 2012].


 Ramírez J and Jarvis A (2009) Diversidad tropicval: conservación y desarrollo. Available from: <http://www.slideshare.net/CIAT/julian-r-diversidad-tropical-conservacion-y-desarrollo-2488421> [Accessed January 2012].


WW  
W The Gap Analysis site : <http://gisweb.ciat.cgiar.org/GapAnalysis/>


#### Examples of crop gap analysis:


WW  
W Examples of LR gap analyses (barley, cassava, chickpea, common wheat, durum wheat, groundnut, lentil, maize, pigeon pea, potato, rice, sorghum, soybean, sweet potato): <http://gisweb.ciat.cgiar.org/GapAnalysis/?cat=8>


#### Focused Identification of Germplasm Strategy (FIGS):


 Bari A, Street K, Mackay M, Endresen DTF, De Pauw E and Amri A (2012) Focused identification of germplasm strategy (FIGS) detects wheat stem rust resistance linked to environmental variables. Genetic Resources and Crop Evolution. [doi:10.1007/s10722-011-9775-5](https://doi.org/10.1007/s10722-011-9775-5)


 El Bouhssini M, Street K, Amri A, Mackay M, Ogbonnaya FC, Omran A, Abdalla O, Baum M, Dabbous A and Rihawo F (2011) Sources of resistance in bread wheat to Russian wheat aphid (*Diuraphis noxia*) in Syria identified using the Focused Identification of Germplasm Strategy (FIGS). Plant Breeding 130(1): 96-97.

 Endresen DTF, Street K, Mackay M, Bari A and De Pauw E (2011) Predictive association between biotic stress traits and eco-geographic data for wheat and barley landraces. Crop Science 51(5): 2036-2055.


 Endresen DTF, Street K, Mackay M, Bari A, Amri A, De Pauw E, Nazar K and Yahyaoui A (2012) Sources of resistance to stem rust (Ug99) in bread wheat and durum wheat identified using Focused Identification of Germplasm Strategy (FIGS). Crop Science 52(2): 764-773.

 Mackay M (2011) Surfing the Genepool. The Effective and Efficient Use of Plant Genetic Resources. Doctoral Thesis. Swedish University of Agricultural Sciences. Available from: [http://pub.epsilon.slu.se/8439/1/%5C%5Ccifs3-1.ad.slu.se%5Cusers1\\$%5Clenartw%5CDesktop%5Cmackay\\_m\\_111115.pdf](http://pub.epsilon.slu.se/8439/1/%5C%5Ccifs3-1.ad.slu.se%5Cusers1$%5Clenartw%5CDesktop%5Cmackay_m_111115.pdf) [Accessed January 2012].


 Endresen DTF (2011) Utilization of Plant Genetic Resources: A Lifeboat to the Gene Pool. PhD dissertation defence. Available at: <http://www.slideshare.net/DagEndresen/a-lifeboat-to-the-gene-pool-phd-defence-20110331> [Accessed December 2011].

 Endresen DTF (2010) A Lifeboat to the Gene Pool - Predictive association between trait data and eco-geographic data for identification of trait


properties useful for improvement of food crops. Vavilov Seminar at IPK Gatersleben, May 12. Available from: <http://www.slideshare.net/DagEndresen/predictive-association-between-trait-data-and-ecogeographic-data-for-nordic-barley-landraces> [Accessed December 2011].

 Mackay M, Street K, Zuev E, Bhullar NK, El Bouhssini M, Kanopka J and Mitrofanova O (2009). Towards more efficient mining of genetic variation in *ex situ* collections. ITMI / COST Workshop, Clermont-Ferrand, France. Available from: <http://www.slideshare.net/vanessaalam/amman-workshop-3-m-mackay> [Accessed January 2012].

WW  
W Trait mining website: <http://code.google.com/p/trait-mining/>

 R-package GapAnalysis: [http://r-forge.r-project.org/R/?group\\_id=645](http://r-forge.r-project.org/R/?group_id=645)

#### Biodiversity occurrence data (*ex situ* sources):

 Dias S, Arnaud E and Dulloo E (2010) Info for food – EURISCO and promoting agrobiodiversity use. Symposium “Towards the establishment of genetic reserve for crop wild relatives and landraces in Europe”. 13-16 September, Funchal, Madeira.


WW EURISCO (on-line gene bank databases):  
W [http://eurisco.ecpgr.org/home\\_page/home.php](http://eurisco.ecpgr.org/home_page/home.php)

WW CGIAR System-wide Information Network for Genetic Resources  
W (SINGER): <http://singer.cgiar.org/>

WW Germplasm Resources Information Network (GRIN): <http://www.ars-grin.gov/>  
W

WW Genesys – Gateway to Genetic Resources: <http://www.genesys-pgr.org/>  
W

WW The International Crops Research Institute for the Semi-Arid Tropics  
W (ICRISAT): <http://www.icrisat.org/>

 ECPGR Central Crop Databases (*Allium, Avena, Arachis, Beta, Brassica, Capsicum, Cannabis sativa, Cicer, Cichorium, Cucurbits, Cyphomandra, Dactylis, Festuca, Glycine, Hordeum, Lactuca, Lathyrus, Lens, Linum usitatissimum, Lolium, Lupinus, Malus, Medicago, Phaseolus, Phleum, Physalis, Pisum, Poa, Prunus, Pyrus, Ribes, Rubus, Solanum spp., Solanum lycopersicum, Solanum melongena, Solanum muricatum, Solanum tuberosum, Umbellifer, Vicia faba, Vigna, Vitis, Zea mays, Secale, Spinacia oleracea, Trifolium, Triticale, Triticum*, minor forage grasses, minor forage legumes, minor fruit trees, minor leafy vegetables): [http://www.ecpgr.cgiar.org/germplasm\\_databases/central\\_crop\\_databases.html](http://www.ecpgr.cgiar.org/germplasm_databases/central_crop_databases.html)

#### Biodiversity occurrence data:

WW Global Biodiversity Information Facility: <http://www.gbif.org/>  
W

WW Inter-American Biodiversity Information Network (IABIN):  
W <http://www.oas.org/en/sedi/dsd/iabin/>

Crop data:

Crop distributions surfaces and other agricultural data available at the  
WW Land Use and Global Environmental Change website of the Department of  
W Geography at McGill University:  
<http://www.geog.mcgill.ca/~nramankutty/Datasets/Datasets.html>.

Environmental data:


WW Bioclimatic variables: WorldClim - Global Climate Data:  
W <http://www.worldclim.org/>


WW Soil: World Soil Information: <http://www.isric.org/data/data-policy>  
W

WW Topography: The CGIAR Consortium for Spatial Information (CGIAR-  
W SCI) [srtm.csi.cgiar.org](http://srtm.csi.cgiar.org)

WW Other: GeoNetwork - <http://www.fao.org/geonetwork/srv/en/main.home>  
W

Gazetteers and other ways of searching places names:

 Gazetteer: Chambers, (1988). Chambers World Gazetteer: An A-Z of Geographical Information. 5th edition. Larousse Kingfisher Chambers, London.

 Gazetteer: Times Books (1999) Atlas of the World, ed. 10. Times Books, London.

WW Google Maps: <http://maps.google.com>  
W

WW BioGeomancer: <http://www.biogeomancer.org/software.html>  
W

WW GeoNames: <http://www.geonames.org/>  
W

WW Getty Thesaurus of Geographic Names:  
W [http://www.getty.edu/research/conducting\\_research/vocabularies/tgn/](http://www.getty.edu/research/conducting_research/vocabularies/tgn/)

WW Global Gazetteer Version 2.2: <http://www.fallingrain.com/world/>  
W

 Google Earth: <http://www.google.com/earth/index.html>



## B.9. Establishment of LR *in situ* conservation

### B.9.1. Overview

#### *What are the in situ conservation goals of a National management plan for LR conservation?*

A *National management plan for LR conservation* aims at the development and implementation of a national network of on-farm sites where long-term active conservation (in order to safeguard their genetic diversity as well as traditional/local knowledge associated with LR maintenance and use) and sustainable use of LR is carried out to contribute to food security, especially in marginal rural communities.

In practice, there is likely to be discussion over whether on-farm sites should target single LR or multiple LR. This choice will ultimately depend on the goals of the National management plan, the objectives of the commissioning agency, on the financial and human resources allocated to the conservation of LR and, most important of all, on the farmer's willingness to maintain and cultivate LR. The financial resources dedicated to conservation, and especially to the conservation of PGR, is a crucial limitation to the development of targeted actions and management plans that permit efficient conservation and utilization of these resources. So, generally, a multi-LR approach is more viable and realistic and often used in opposition to a single-LR approach because several LR can be conserved at the same time in a single area and unit costs will be reduced. In addition, multi-LR sites may conserve entire farming systems whereas single-LR sites are focused on the value (cultural, religious, for food security, etc.) of each individual LR and on their particular adaptive diversity. However, if a particular LR is of sufficient national, regional or global priority, even if found in isolation from other LR, the establishment of an on-farm site to conserve it may be justified. See B.9.3 Examples and applied use for examples of both multi- and single-LR on-farm sites.

The establishment of LR *in situ* conservation goals involves five main stages: (i) overview of *in situ* conservation gaps, (ii) preliminary selection of on-farm sites (either using a single-LR or multi-LR approach), (iii) incorporation of threat data on the selection of on-farm sites, (iv) final selection of sites, and (v) production of action/management plans (summary of the *National management plan for LR conservation* developed for single or multi-LR).

Gaps in on-farm conservation of LR were identified with the gap analysis and should be taken into consideration. When there are no on-farm conservation activities at national level, a preliminary selection of on-farm sites should be carried out either focusing on single-LR or multiple-LR sites. When on-farm conservation activities do exist, *in situ* conservation gaps identified in the gap analysis can be complemented by selecting either single-LR or multiple-LR sites for efficient conservation of nationally important LR. A single-LR approach helps identify the sites that should be targeted for on-farm activities specifically for a particular LR throughout its distribution, whereas a multi-LR approach helps identify sites for on-farm activities of groups of LR.

In both approaches (single- and multi-LR), threats (e.g. climate change) should be taken into account. Priority should be given to those areas whose habitat suitability (for a particular LR) is predicted not to be altered significantly with changes in climate (or not affected by any other threat), or if so, it should be controlled and monitored, thus ensuring their long-term persistence and conservation. Areas that are likely to suffer greater LR erosion as a result of climate change may be more appropriately targeted for *ex situ* conservation. However, these areas may still be worth monitoring as the LR that remain in these areas have the ability to adapt to the changing environmental conditions brought about by climate change and so in themselves may have additional value to breeders.

The network of on-farm sites should be the result of a pragmatic approach in relation to the conservation goal while at the same time ensuring adequate backup *ex situ* conservation for the population(s).



Farmer choosing seeds of beans in Kamen Brjag (Bulgaria) (photo: René Hauptvogel).

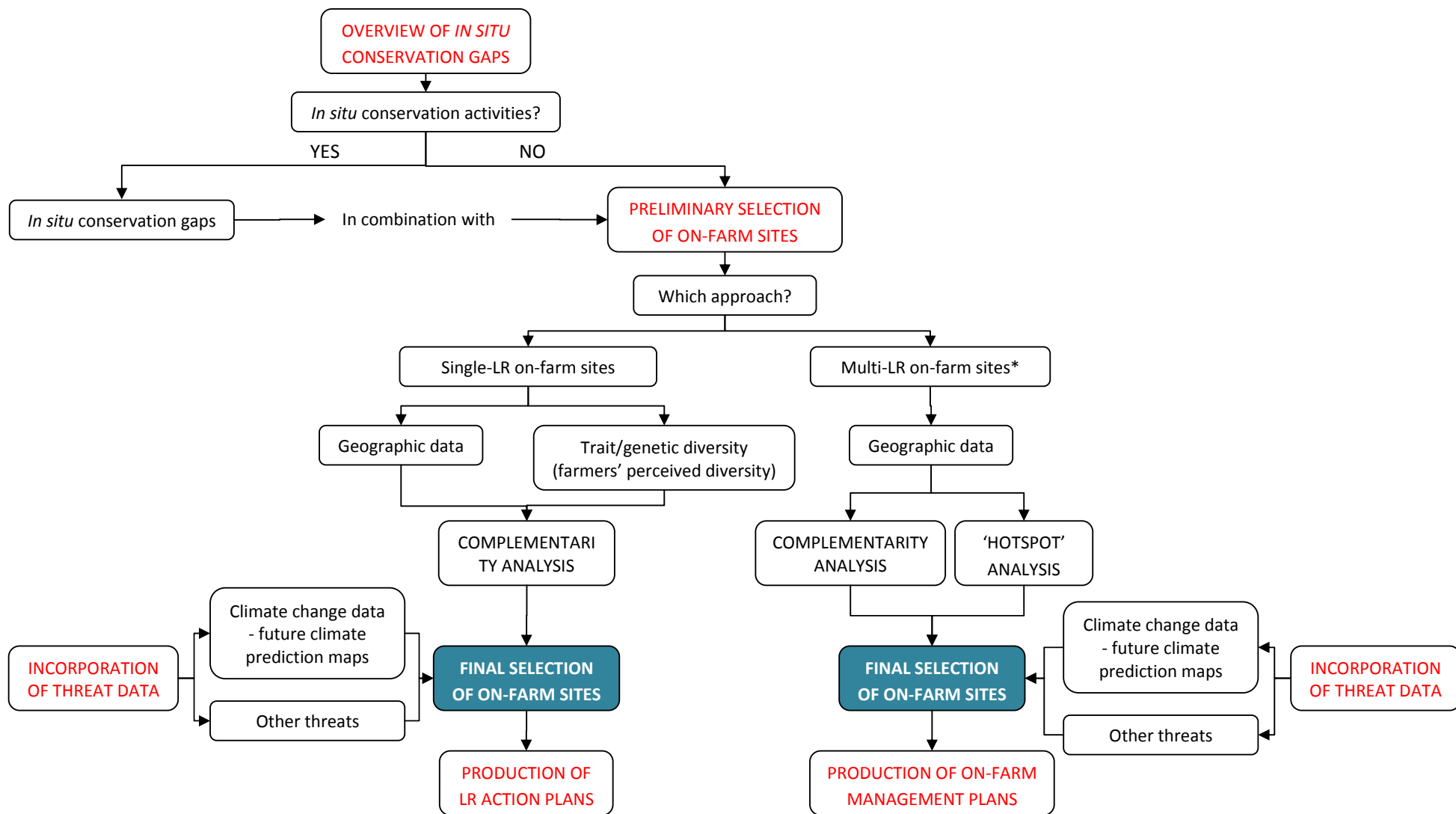


Figure 20. Establishment of LR in situ conservation goals

\*The methodology suggested by Negri *et al.* (2012) can also be used to select multi-LR on-farm sites.

### B.9.2. Methodology for establishing LR *in situ* conservation goals

- (v) Overview of *in situ* conservation gaps. *In situ* conservation gaps that resulted from the *in situ* gap analysis should be taken into consideration.
- (vi) Preliminary selection of on-farm sites.

- Multi-LR on-farm conservation sites. A network of multi-LR on-farm conservation sites can be established based on the minimum number of farm areas that contain the optimal sample of LR, either by: (i) identifying LR ‘hotspots’ (areas with high LR richness) or (ii) by identifying the minimum number of sites needed to conserve all priority LR as given by an iterative process of complementarity analysis<sup>183,184</sup>.

*‘Hotspot’ analysis* identifies one or more sites that have significantly higher levels of LR diversity regardless of the LR that occur within those sites (i.e. two very LR rich sites can be identified but they may contain the exact same LR, therefore it would not be efficient to actively conserve both sites). Having made this point, where genetic diversity within LR is considered, it may be worth conserving both or multiple sites with an identical array of LR if it is known or predicted by ecogeographic analysis that the samples of genetic diversity contained in each site complements rather than duplicates the diversity at other sites. ‘Hotspot’ analysis can be carried out using DIVA-GIS (<http://www.diva-gis.org/>).

*Complementarity analysis* identifies the minimum number of sites needed to conserve all priority LR. The first selected grid square (and the on-farm site within that) is likely to be the site that contains the highest concentrations of LR; the second site selected should be the grid square with the highest concentrations of LR not present in the first selected site, and so on<sup>78,79</sup>. The common LR are likely to be duplicated in multiple on-farm sites. With a goal of maximising the genetic diversity conserved, a certain level duplication of LR will be desirable as long as the sites duplicating LR have complementary genetic diversity. This approach can be used to identify diverse and complementary areas regarding other types of data (e.g. genetic or trait diversity) or used to refine the first complementarity analysis based on geographic data. Two areas may have the same number of LR (hence both priorities for conservation), but the LR in one area may be genetically similar while in the second area they may be very different. Complementarity analysis can be carried out using DIVA-GIS (<http://www.diva-gis.org/>). It is worth noting that no examples of the use of complementarity analysis for LR have been published yet, possible due to the general lack of systematic LR distribution data at the country or regional level.

The complementarity analysis is usually recommended over the ‘hotspots’ approach because it allows the establishment of a network of on-farm sites that covers most (if not all) target LR.

---

<sup>183</sup> Rebelo (1992a, 1992b)

<sup>184</sup> Rebelo (1994)

- Single-LR on-farm conservation sites. If we look at particular traits/genetic variability/farmers' perceived diversity or even ecogeographic diversity, then the multi-LR on-farm conservation sites are unlikely to broadly represent this diversity for each LR; therefore, we would have to look at the single LR level and choose the sites that are more diverse. The main objective for setting up on-farm conservation sites is to ensure that maximum genetic diversity of the target LR is captured; therefore, if financial and human resources are available, a single-LR site for exceptionally important LR can be established. Using this approach, specific LR diversity of interest is more likely to be captured by the national network of on-farm conservation sites. Single-LR sites can be based on geographic location or other types of data (e.g. particular trait of interest, genetic variability, farmers' perceived diversity, and ecogeographic diversity data).

*Complementarity analysis* can be used to identify the minimum number of sites needed to conserve all diversity of interest of a particular LR within the minimum number of sites. The precise number of on-farm sites needed to ensure the conservation of maximum diversity will vary from LR to LR and is dependent on the distribution of the diversity within the LR. To establish the minimum number of sites, there is a need to review the intra-species pattern of diversity and the relative diversity found within and between LR populations. However, this does require possible extensive sampling of LR populations and more in depth studies. If such studies have not been undertaken or resources are not available to carry them out, it is recommended that five LR populations are conserved from the most ecogeographically diverse sites<sup>185</sup>.

- (vii) Incorporation of threat data in the selection of on-farm conservation sites. Climate prediction maps, whenever available, can be used, as well as knowledge of other existing threats affecting sites. Those non-localised threats, which impact globally and cannot be avoided (such as climate change) should be used to select those areas less affected, hence ensuring the long-term preservation of LR.
- (viii) Final selection on on-farm conservation sites. The final selection of on-farm conservation sites is made after screening the preliminary selection of sites (together with *in situ* conservation gaps that resulted from the gap analysis) with the information on non-localised threats affecting those sites.
- (ix) Production of action plans/managements plans. These summarise the *National management plan for LR conservation* developed for single or multi-LR and can be:
  - LR Action Plans: produced when a single-LR approach is carried out; it should contain information on taxonomy, description, image, distribution, ecogeography, current conservation status and action, threat assessment, uses, additional conservation action required, research and monitoring requirements, incorporation in existing national or local conservation

---

<sup>185</sup> Following Lawrence and Marshall (1997).

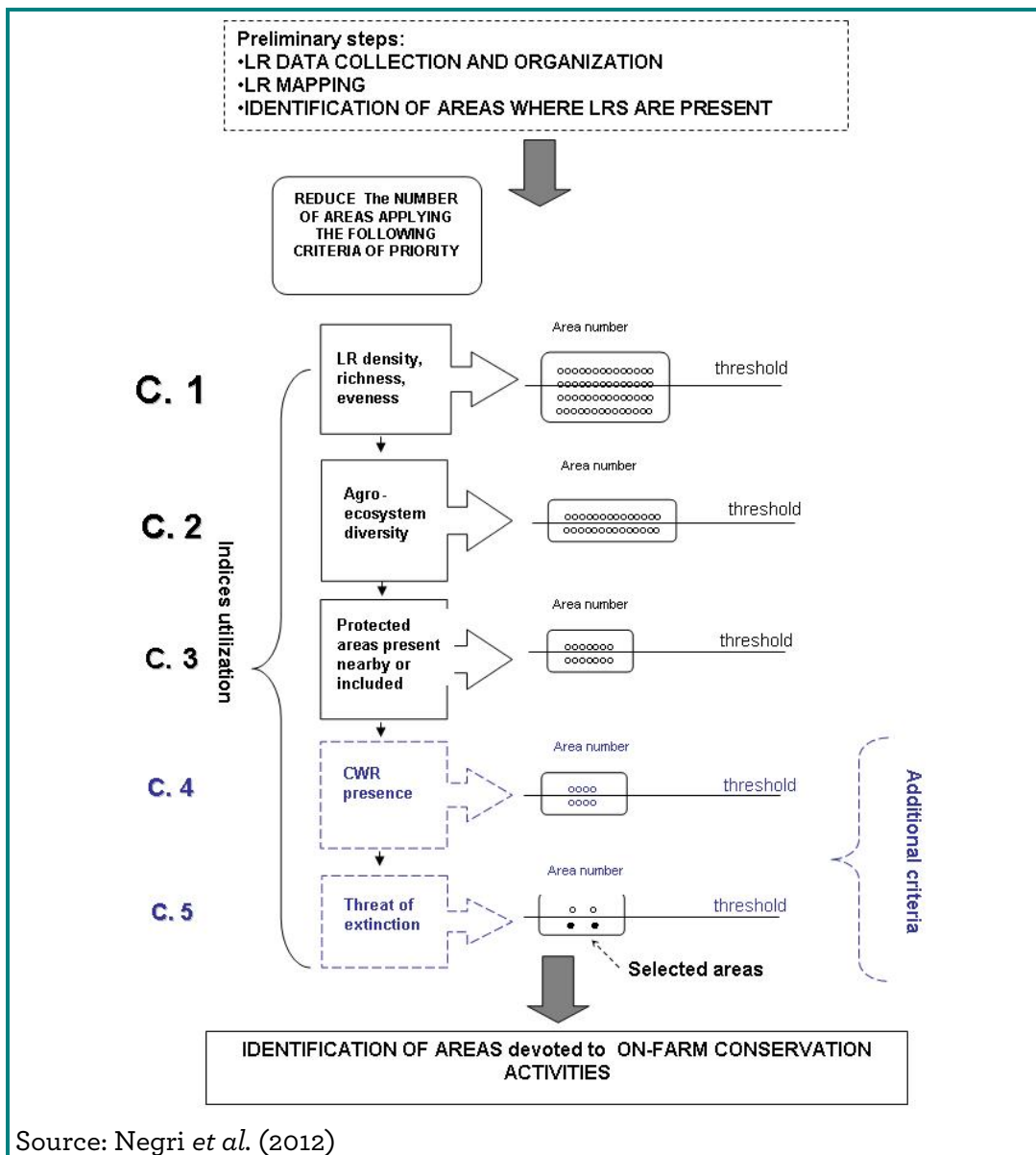
initiatives, farmers' knowledge on the production systems, history of cultivation, traits of interest, etc.

- On-Farm Site Management Plans: produced if a multi-LR site is set up; it should contain information on every LR within the site, including the information listed above for the LR Action Plans as well as information on the management of that specific site as a whole.

### **B.9.3. Examples and applied use of the establishment of LR *in situ* conservation goals**

#### **Box 90. Methodology for identifying sites for on-farm conservation activities**

Recently, Negri *et al.* (2012) developed a methodology for the identification of areas devoted to on-farm conservation activities when on-farm activities are scarcely existent, which was applied to LR diversity in Central Italy. This methodology includes: LR data collection and organisation, LR mapping, and identification of areas where LR are present. These potential conservation areas for on-farm activities are then prioritised according to: LR density, richness and evenness, agro-ecosystem diversity, protected areas presence, including or nearby CWR presence and threat of extinction (see Figure below). These criteria were applied in sequence and a threshold was defined for each criterion below which potential areas are not admitted to the following criterion.



Source: Negri *et al.* (2012)

### Box 91. Site selection for CWR and LR conservation in Vietnam

A GEF project “*In situ* Conservation of Native Landraces and their Wild Relatives in Vietnam” ran from 2002 until 2005 and targeted the conservation of six native LR (rice, taro, tea, mung bean, *Citrus* spp., litchi and longán) and CWR in three areas (the Northern Mountains, Northern Midlands, and Northwest Mountains) in Vietnam and provided technical support to help farmers in effective conservation, development, sustainable management and use of their native LR and CWR. Sites for the conservation of LR and CWR were one of the outputs of this project. The selection of these was carried out in two steps:

1. Identification of genetically important areas based on:

- presence and genetic diversity of target species,
- presence of endemic species,

- overall floristic species richness,
- presence of high numbers of other economic species,
- presence of natural and/or semi-natural ecosystems,
- presence of traditional agricultural systems,
- protection status and/or existence of conservation-oriented farmers or communities that

manage a number of species and varieties.

2. Selection of specific sites and communities within larger genetic reserves where socio-economic conditions indicated good prospects for on-farm agrobiodiversity conservation activities. Workshops, stakeholder consultations, and meetings between NGOs, local institutes and farmer groups aided this process. Finally, the community receptivity to sharing traditional knowledge and practices that promote *in situ* conservation was assessed at each site.

The selected sites thus encompass a range of topographic, climatic and socio-economic conditions (e.g., proximity to markets and community-level associations), species and LR.

Eight genetic reserves were selected. Two of them include more than one conservation site (in a cultivated ecosystem and an associated site in an adjoining protected area), and the six remaining reserves consist only of cultivated ecosystems. Most of the targeted sites are both species diverse, maintain more than one crop and are LR diverse within target crops.

Source: <http://www.undp.org.vn/projects/vie01g35/index.htm>

#### **Box 92. Single-LR on-farm example**

Sainfoin (*Onobrychis vicifolia*) has been cultivated in the UK since the 18th century and is used as a source of high quality hay. Historically several sainfoin LR were cultivated but today only two LR remain, Cotswold Common and Hampshire Common. The latter is grown solely on the Cholderton Estate in Hampshire ([www.cholderton-sustainable.com](http://www.cholderton-sustainable.com)), where it has been cultivated and seed saved annually since 1720. Currently on the estate 440 hectares are cultivated in a legume/ grass ley – cereals rotation. Four to five tonnes of seed are produced on average per year, the seed being harvested with combine and cleaned off-farm then planted in the following year. The seed was sold off-farm until the 1980's when it became uneconomic due to the costs of certification and maintenance on the National List, leaving the Cholderton Estate as the sole maintainer and grower of Hampshire common sainfoin. In this case although the LR is productive, producing comparable yield to lucerne, it is maintained because of a single grower's enthusiasm for the landrace and the wish not to break the family tradition of growing 'their' LR.

Source: Scholten et al. (2009)

#### **Box 93. Maize landraces in Portugal – multi-LR on-farm example**

A total of 51 maize LR and 175 other varieties of associated crops were identified and collected in a collecting mission to several rural communities of central










Portugal. The main purpose of this mission was to collect maize LR with technological ability for bread production and to evaluate whether a participatory plant breeding and conservation programme could be established. The production of LR was carried out in small farms with multi-crop, quality oriented, and sustainable systems. The authors showed that farmers maintained between one and three maize LR and that a participatory plant breeding and conservation programme could be possible if local authorities were involved.

Source: Vaz Patto *et al.* (2007)

#### **B.9.4. List of references cited in the text**

- Guarino L, Maxted N and Chiwona EA (2005) *Ecogeography of Crops*. IPGRI Technical Bulletin No. 9. International Plant Genetic Resources Institute, Rome.
- Lawrence MJ and Marshall DF (1997) Plant population genetics. *In*: Maxted N, Ford-Lloyd BV and Hawkes JG (Eds) *Plant Genetic Conservation: the In Situ Approach*. Chapman & Hall, London. pp. 99-113.
- Negri V, Barocco R, Pacicco L, Veronesi F and Venanzoni R (2012) "Landraces in Europe: an approach towards identifying landrace rich areas as a priority for protection." *In*: Maxted N, Dulloo ME, Ford-Lloyd BV, Frese L, Iriondo JM and Pinheiro de Carvalho MAA (Eds) *Agrobiodiversity conservation: securing the diversity of crop wild relatives and landraces*. CAB International, Wallingford, UK. pp. 118-124.
- Pressey RL and Nicholls AO (1989) Efficiency in conservation evaluation: scoring versus iterative approaches. *Biological Conservation* 50: 199-218.
- Pressey RL, Humphries CJ, Margules CR, Vane-Wright RI and Williams PH (1993) Beyond opportunism: key principles for systematic reserve selection. *Trends in Ecology and Evolution* 8: 124-128.
- Rebello AG (1994a) Iterative selection procedures: centres of endemism and optimal placement of reserves. *Strelitzia* 1: 231-257.
- Rebello AG (1994b) "Iterative selection procedures: centres of endemism and optimal placement of reserves." *In*: Huntley BJ (Eds) *Botanical diversity in Southern Africa*. National Botanical Institute, Pretoria, pp. 231-257.
- Rebello AG and Sigfried WR (1992) Where should nature reserves be located in the Cape Floristic Region, South Africa? Models for the spatial configuration of a reserve network aimed at maximising the protection of diversity. *Conservation Biology* 6:243-252.
- Scholten, M., Green, N., Campbell, G., Maxted, N., Ford-Lloyd, B., Ambrose, M. and Spoor, B., (2009). Landrace Inventory of the UK. *In*: Veteläinen, M., Negri, V. & Maxted, N. (eds.), *European Landraces: On-farm conservation, Management and Use*. Bioversity Technical Bulletin 15. Pp. 161-170. Bioversity International, Rome, Italy.
- Vaz Patto MC, Moreira PM, Carvalho V and Pêgo S (2007) Collecting maize (*Zea mays* L. *convar. mays*) with potential technological ability for bread making in Portugal. *Genetic Resources and Crop Evolution* 54: 1555-1563.

#### **B.9.5. Additional materials and resources**

-  Asfaw Z (2000) "The barleys of Ethiopia." *In*: Brush SB (ed) Genes in the Field. IPGRI, Rome/IDRC, Ottawa/Lewis Publishers, Boca Raton, FL, USA. pp. 77-107.
-  Brown AHD (2000) "The genetic structure of crop landraces and the challenge to conserve them *in situ* on farms." *In*: Brush SB (ed) Genes in the field. IPGRI, Rome/IDRC, Ottawa/Lewis Publishers, Boca Raton, FL, USA. pp. 29-48.
-  Jorjadze M and Berishvili T (2009) "On-farm conservation of crop landraces in Georgia." *In*: Veteläinen M, Negri V and Maxted N (eds) European landraces: on-farm conservation, management and use. Bioversity Technical Bulletin 15. Bioversity International, Rome, pp. 244-250.
-  Worede M, Tesemma T and Feyissa R (2000) "Keeping diversity alive: an Ethiopian perspective." *In*: Brush SB (ed) Genes in the Field. IPGRI, Rome/IDRC, Ottawa/Lewis Publishers, Boca Raton, FL, USA. pp. 143-161.
-  Negri V, Barocco R, Pacicco L, Veronesi F and Venanson R (2010) Landraces in Europe: an approach towards identifying landrace rich areas to be protected with priority. Symposium "Towards the establishment of genetic reserve for crop wild relatives and landraces in Europe". 13-16 September, Funchal, Madeira.
-  A Dynamic Farmers'-Based Approach to the Conservation of Ethiopia's Plant Genetic Resources (UNDP/GEFETH93/G31). Available from: <http://www.globalplanofaction.org/servlet/CDSServlet?status=NDoxMDcyLnBncmZhmzI2Tl8yMzhfMWVoaCY2PWVuJjMzPXByb2plY3RzJjM3PWluZm8-> [Accessed January 2012].
-  Recovery, Conservation, and Sustainable Use of Georgia's Agrobiodiversity (2004-2009) (GEF/UNDP/Elkana). Available from: <http://www.thegef.org/gef/node/2288> [Accessed January 2012].

## B.10. Implementation of on-farm conservation

### B.10.1. Overview

#### *What is the aim of implementing on-farm conservation priorities?*

The establishment of the national LR *in situ* conservation goals results in the identification of a national network of LR on-farm conservation sites. These will then need to be implemented at local level and specific decisions will have to be made in order to effectively conserve the LR *in situ* the landraces.

The establishment of the national LR *in situ* conservation goals results in the identification of a network of LR on-farm conservation sites. Thus far, the process has been focused at the national level (and global priorities, if they have been integrated in the National management plan) and specific decisions will require implementation at the local level. However, the implementation of LR on-farm conservation priorities can be complicated in most countries because a national network of agro-biodiversity conservation areas does not already exist (like protected areas do for wild species).

The most important element in the implementation of a national network of on-farm conservation sites is the farmer who decides whether to keep maintaining the LR and has the knowledge about its/their management and uses. The acknowledgement of local people/farmers/maintainers by the conservation and policy communities as well as the building of inter-community relationships is thus fundamental to conserve LR diversity. However, it is important to highlight that farmers face a number of constraints in the conservation and use of LR. These are mainly related to the availability of crop diversity within the production systems and its accessibility to farmers, the valuation of crop genetic resources among them, as well as the actual recognition of the benefits to them by using these resources. Also in many developed countries legislative issues around seed certification and the registration of varieties on the national list may also cause serious constraints. These constraints are thus major impediments in the implementation of national on-farm conservation priorities.



Storage of rice LR (Os province, Kyrgyzstan) (photo: Pavol Hauptvogel).



Air seed cleaning of "Uzgen" LR in Sorobasat (Os province Kyrgyzstan) (photo: Pavol Hauptvogel).

The implementation of on-farm conservation priorities broadly may be separated into nine stages: (i) Find out whether the target farmers have socio-economic conditions to maintain LR, (ii) Reformulate the *in situ* conservation goals (if needed), (iii) Integrate on-farm conservation priorities with national/international agri-environmental schemes, (iv) Convince farmers to use and maintain LR, (v) Find out whether the priority target on-farm sites occur within formal protected areas (as these areas already have a conservation ethos), (vi) Ensure LR diversity exists in sufficient quantities within the production systems, (vii) Ensure LR

diversity is accessible to farmers, (viii) Ensure LR diversity is valued by farmers, and (ix) Ensure farmers benefit from the use of LR diversity.

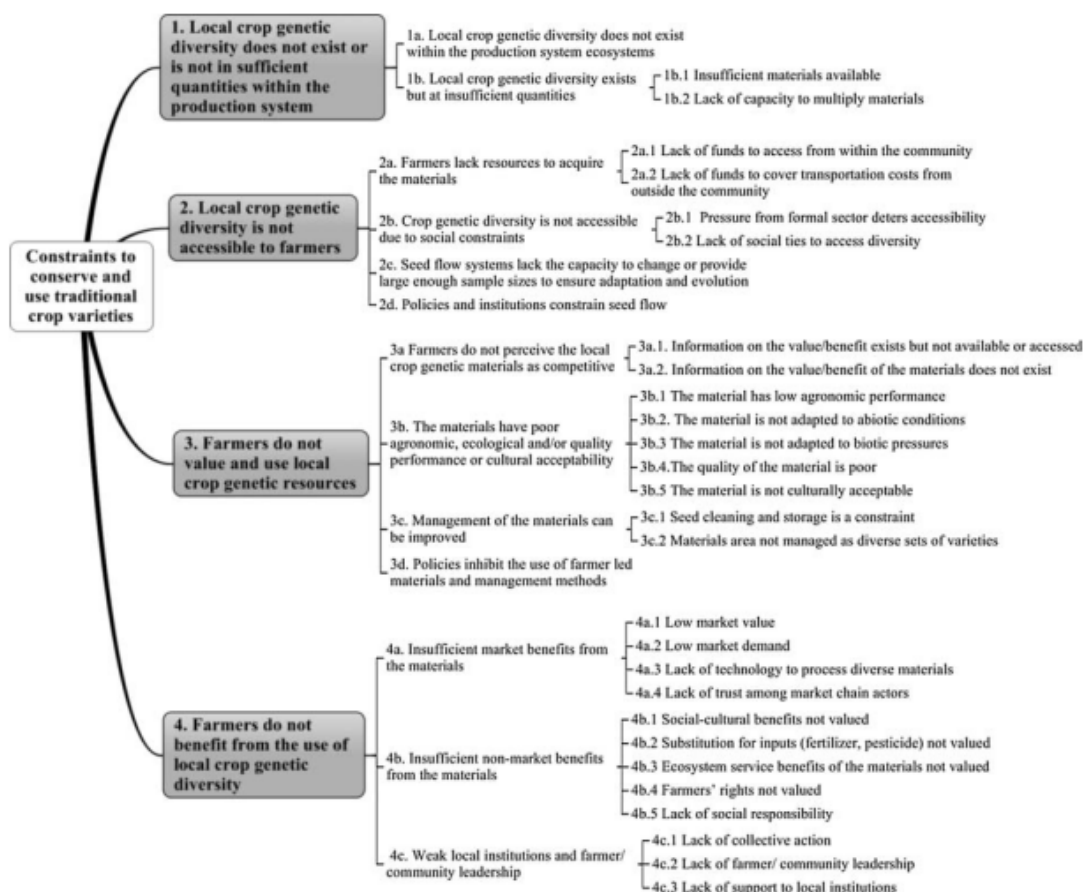


Figure 39. Heuristic framework for identifying LR constraints <sup>186</sup>

### B.10.2. Methodology for the implementation of on-farm conservation priorities

(vii) Find out whether the target farmers have socio-economic conditions to maintain LR. Those farmers that grow LR and are willing to be involved in their long-term maintenance as well as those that have socio-economic conditions favourable to maintain LR should be targeted.

(viii) Reformulate the *in situ* conservation goals (if needed).

<sup>186</sup> From Jarvis *et al.* (2011)

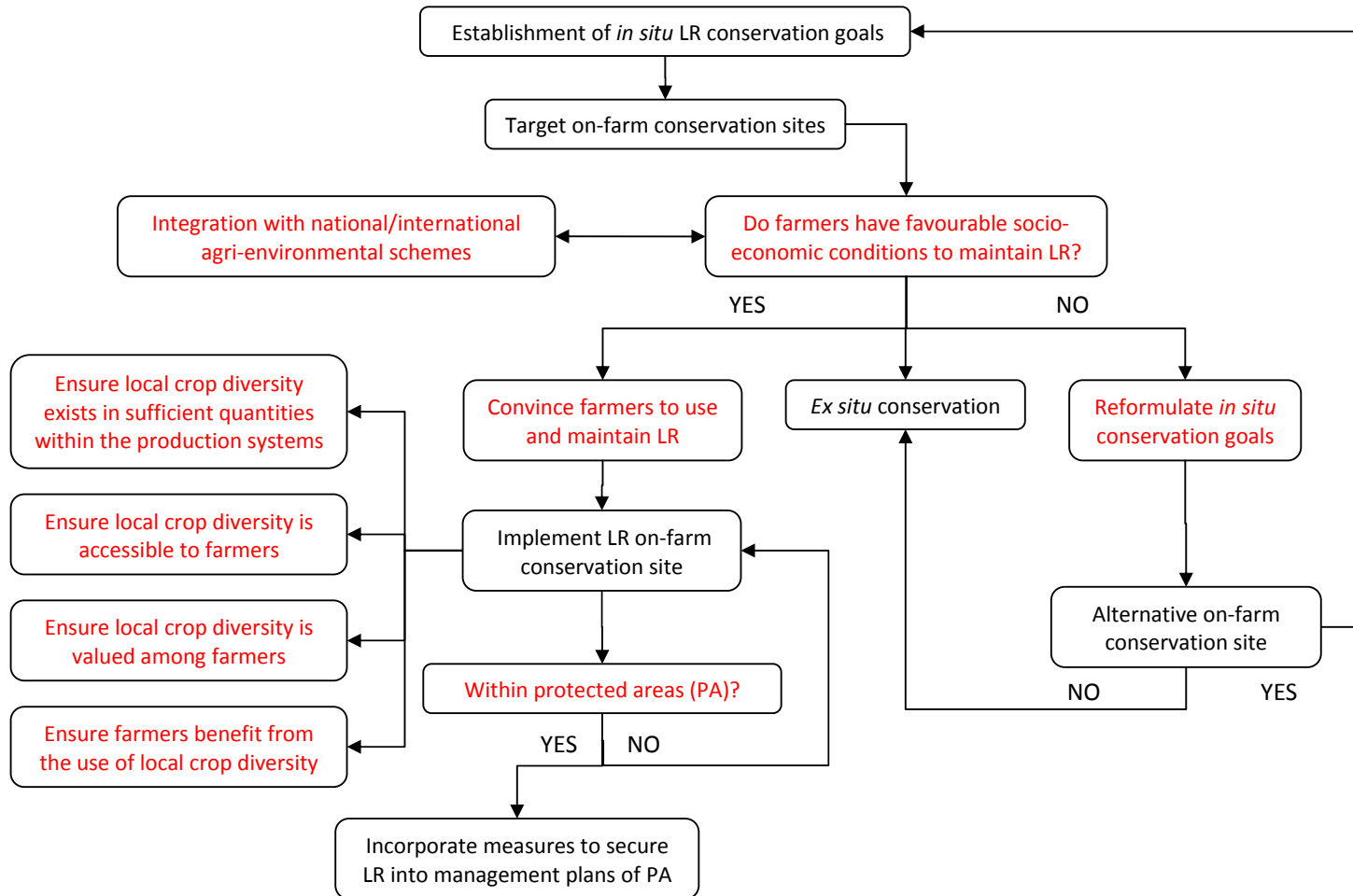


Figure 21. Implementation of on-farm conservation priorities

- (ix) Integrate on-farm priorities with national/international agri-environmental schemes. Ideally, a national network of on-farm conservation sites should be incorporated within agri-environmental schemes such as those funded by the European Commission or other regional agencies, to ensure that their management is properly coordinated and the conservation of the target LR is effective. A growing effort to strengthen the relationship between agriculture and the provision of ecosystem services has been registered<sup>187</sup>. *In situ* and on-farm PGRFA conservation activities are now being set up as a result of Payment for Environmental Services (PES) schemes in an attempt to encourage and reward farmers and rural communities for their role in conserving and managing PGRFA for the future. However, the actual implementation of these schemes remains a significant challenge.
- (x) Convince farmers to use and maintain LR. Promoting the involvement of local communities in on-farm management and conservation is crucial for it to be effective, perhaps more so than any other form of conservation as here the farmers are the actually implementers of the conservation actions. Therefore, traditional knowledge and traditional cultivation practices that have been used to maintain LR for millennia will be critical to their preservation. Although it is recognised increasingly that LR are also maintained in non-traditional cultivation systems such as organic production systems, museum demonstration plots or those used for niche markets where the link to traditional cultivation practices is not critical. Raising the profile of LR amongst the agricultural community is needed and this will only be sustainable in the long-term if the farmer benefits. Thus, the following points of this methodology (vi, vii, viii, ix) should be used as arguments in order to convince them that the sustainable use and conservation of LR is the best option to tackle food security problems. For instance, the promotion of the search for innovative market niches and new commercial opportunities is vital. Development centres (e.g. the International Development Research Centre – IDRC and the Development Evaluation Research Centre – DEVRA) have been working on supporting NGOs and other organisations in the developing world in promoting self-sufficiency, so they could help to promote the maintenance of LR among farmers and other LR maintainers.

---

<sup>187</sup> FAO (2009)



Farmer shelling bean legumes (photo: Vojtec Holubec).



Farmer Haci Salman (Quba district, Azerbaijan) (photo: Mirza Musayev).

- (xi) Find out whether the priority target on-farm conservation sites occur within formal protected areas. Many protected areas (PAs) contain considerable areas of agricultural land where numerous LR have been maintained by farmers. However, it is highly unlikely that management plans of those areas incorporate measures to secure LR diversity. By conserving locally important LR, PAs can add another dimension to their conservation commitment by also contributing to food security. Either within PAs or outside them, a national network of on-farm sites to conserve national LR diversity is desirable. Conservation agencies and NGOs, namely those in charge of managing land for conservation, should include conservation and management plans for LR in the management plans of those areas, and also establish community seed banks for local LR to help ensure their continued availability and use.



- (xii) Ensure local crop diversity exist in sufficient quantities within the production systems. Lack of sufficient diversity within production systems can be due to several reasons
- (xiii) Ensure local crop diversity is accessible to farmers. Access to diversity may be constrained by several factors
- (xiv) Ensure local crop diversity is valued among farmers. Farmers may not value local crop diversity for several reasons
- (xv) Ensure farmers benefit from the use of local crop diversity. Farmers may not benefit from the use of local crop diversity for several reasons. The provision of government incentives is a possibility and if they are to be used, they must be linked to some form of guarantee from the landowner to ensure the LR thrives; therefore, a management agreement including a conservation prescription is required.

Finally, the location and establishment of specific LR on-farm conservation sites will ultimately be pragmatic—it will be dictated by the financial resources available for *in situ* conservation and governmental will.



Portuguese LR and American yellow dent varieties in a farmers meeting regarding the perception of farmers for maize kernel, related with maize bread quality (participatory plant breeding) (Coimbra, Portugal) (photo: Manuel Paulo).



Woman selling mixed cowpea LR at Zomba Market (Zomba District, Malawi) (photo: Edwin A Chiwona).



Market of LR in Svetlen (Bulgaria) (photo: René Hauptvogel).



Market with home products in Funchal (Madeira, Portugal) (photo: Pavol Hauptvogel).



Table 8. Actions that promote on-farm conservation <sup>188</sup>

GENERAL CATEGORY	ACTIONS	STEPS			
		(vi) Ensure local crop diversity exists in sufficient quantities within the production systems	(vii) Ensure local crop diversity is accessible to farmers	(viii) Ensure local crop diversity is valued among farmers	(ix) Ensure farmers benefit from the use of local crop diversity
Improving availability of material	Reintroduction of materials from <i>ex situ</i> collections (national or community gene banks)	X	X		
	Reintroduction of materials collected from farmers from similar environments into local informal seed systems	X	X		
	Seed cooperatives for collection, distribution and multiplication of seeds	X	X		X
	Community seed / gene banks	X	X	X	X
	Community managed nurseries	X	X	X	X
	Diversity field fora (where farmers discuss and experiment in crop analysis, management and improvement)	X	X	X	X
	Diversity kit (diverse LR made available to farmers to allow them to select those that suit their conditions and need)	X	X	X	X
	Diversity fairs	X	X	X	X
	Seed vouchers	X	X	X	
	Reduction of transportation costs of		X		

<sup>188</sup> Adapted from Jarvis *et al.* (2011).

GENERAL CATEGORY	ACTIONS	STEPS			
		(vi) Ensure local crop diversity exists in sufficient quantities within the production systems	(vii) Ensure local crop diversity is accessible to farmers	(viii) Ensure local crop diversity is valued among farmers	(ix) Ensure farmers benefit from the use of local crop diversity
	traditional variety as material is already closer to farmer communities				
	Cross site visits for farmers and local extension workers	X	X	X	
	Microfinance or credit schemes to enable purchase of local materials		X		
Improving information and availability of information	On-farm experimental diversity blocks	X	X	X	X
	Field or lab trials comparing traditional and modern varieties	X	X	X	
	Community Biodiversity Register			X	X
	Literacy training, particularly for poor and vulnerable groups			X	X
	Variety information databases made in farmer friendly formats			X	X
	Setting up information systems and internet connections for farmer access to information		X	X	X
	Small weather stations that can be linked to internet sites			X	X
	Rural radio programmes that includes talks on the importance of crop diversity			X	X
	Drama, music and poetry travelling shows			X	X

GENERAL CATEGORY	ACTIONS	STEPS			
		(vi) Ensure local crop diversity exists in sufficient quantities within the production systems	(vii) Ensure local crop diversity is accessible to farmers	(viii) Ensure local crop diversity is valued among farmers	(ix) Ensure farmers benefit from the use of local crop diversity
	that have crop diversity as a theme				
	Painting and art competitions that reward farmer groups for knowledge and descriptions of agricultural diversity			X	X
Improving and management of traditional varieties materials	Participatory crop improvement (Participatory Plant Breeding, Participatory Varietal Selection)		X	X	X
	Using genomics to improve <i>in situ</i> crop populations		X	X	X
	Changing the formal breeding institutions to increase the use of farmer selected materials and traditional varieties in their programmes		X	X	X
	Planting of intra-specific mixtures to reduce pests and diseases		X	X	X
	Improve seed storage facilities and methods			X	X
	Seed cleaning/treatment			X	X
Improved processing	Shift retailers to use different processing equipment that can use diversified materials			X	X
	Training of producers in improved processing techniques and providing credit to acquire processing equipment			X	X

GENERAL CATEGORY	ACTIONS	STEPS			
		(vi) Ensure local crop diversity exists in sufficient quantities within the production systems	(vii) Ensure local crop diversity is accessible to farmers	(viii) Ensure local crop diversity is valued among farmers	(ix) Ensure farmers benefit from the use of local crop diversity
Alternatives and modifications to seed certification systems	Plant varieties common knowledge (VCK)		X	X	X
	Registration and release of farmers' varieties with acceptance of enhanced bulk varieties		X	X	X
	Geographic indications		X	X	X
	Quality declared seed (QDS) (that certify the vendor rather than the seed)		X	X	X
	Truthfully labelled seed laws that focus on seed quality rather than seed purity		X	X	X
	Registries of native crops		X	X	X
	Links between intellectual property rights protection and benefit-sharing				X
	Plant variety protection systems adapted to farmers varieties			X	
Market creation and promotion	Market promotion through taxes and subsidies				X
	Market creation for traditional varieties or products from traditional varieties including niche markets		X	X	X
	Education and financial support to farmer's groups to develop a marketing strategy			X	X
	Micro-credit facilities to set up small				X

GENERAL CATEGORY	ACTIONS	STEPS			
		(vi) Ensure local crop diversity exists in sufficient quantities within the production systems	(vii) Ensure local crop diversity is accessible to farmers	(viii) Ensure local crop diversity is valued among farmers	(ix) Ensure farmers benefit from the use of local crop diversity
	businesses, particularly for rural men and women				
	Advertisement campaigns to improve consumer and retailer awareness of important traits (nutritional, adaptive, etc.)			X	X
	Cook books with traditional recipes; gardening books that promote traditional varieties for particular management practices			X	X
	Fair trade price premiums – Eco-labelling (paying the full production value through price premiums)		X	X	X
Building partnerships and trusts	Organisation of meetings involving market-chain actors to discuss how to enhance market potential			X	X
	Private and public partnership for the construction of small infrastructure for the production of a better quality product			X	X
	Strengthened and cooperative extension services that include farmers are more demand driven or establishment of new farmers'-governed local institutions	X	X	X	X
Changing	Advertising and social campaigns that			X	X



GENERAL CATEGORY	ACTIONS	STEPS			
		(vi) Ensure local crop diversity exists in sufficient quantities within the production systems	(vii) Ensure local crop diversity is accessible to farmers	(viii) Ensure local crop diversity is valued among farmers	(ix) Ensure farmers benefit from the use of local crop diversity
norms	promote better adapted varieties that reduce the need for chemical inputs to change social norms such as nutritional cultural values of food				
	School biology <i>curriculum</i> include traditional crop varieties as agricultural resource and ecosystem service	X		X	X
	Gender sensitive response policy	X	X	X	X
Promoting ecological land management practices	Environmentally sensitive areas (ESA) include high agro-biodiversity areas			X	X
	Agro-biodiversity Zones			X	X
	Agro-biodiversity Ecotourism			X	X
	Organic farming and organic seed breeding with traditional variety used as planting materials		X	X	X
	Investment in agricultural research that includes the use of agricultural biodiversity within the production system	X	X	X	X
	Biodiversity included in Environmental Impact Assessment of individual projects, policies and programmes	X	X	X	X
Payment	Payment for Environmental Services (PES)		X	X	X

GENERAL CATEGORY	ACTIONS	STEPS			
		(vi) Ensure local crop diversity exists in sufficient quantities within the production systems	(vii) Ensure local crop diversity is accessible to farmers	(viii) Ensure local crop diversity is valued among farmers	(ix) Ensure farmers benefit from the use of local crop diversity
schemes for ecosystem services	Linking upstream and downstream communities		X	X	X
	Sharing of monetary benefits				X

### B.10.3. Examples and applied use of the implementation of on-farm conservation priorities

#### **Box 94. Methods of supporting conservation and use of traditional crop varieties**

Farmers appear to find that LR diversity of both major staples and minor crops remain important to their livelihoods, despite earlier expectations that these varieties would rapidly disappear from production systems when outcompeted by modern high-yielding cultivars. The reasons for maintenance are complex and likely to be associated with adaptation to marginal and low input agriculture, stable performance, the socio-economic conditions of many small-scale farmers, or existence of niche markets whose requirements cannot be met by modern cultivars. However, to understand and underpin LR maintenance it seems important not only to understand better the nature and contribution of LR to the production strategies of rural communities around the world, but also ways in which they are maintained and managed. This can then help in the development of ways of improving the use of these varieties and their contribution to rural livelihoods. It is likely that studies of (i) on-farm diversity, (ii) access to diversity and information, (iii) the extent of use of available materials and information, and (iv) benefits obtained by the farmer or farming community from their use of local crop diversity, will be at the core of the maintenance of traditional varieties and crop genetic diversity within their production systems. Jarvis *et al.* (2011) concluded that: firstly, it is essential to develop an appropriate understanding of the extent and distribution of diversity in a system and how it is maintained through local institutions and practices; secondly, the analysis of the interaction between LR diversity and farming practice is likely to lead to the identification of a number of complementary supporting actions; and thirdly, the success of any actions will depend centrally on local knowledge, the strength of local institutions and the leadership of farmers and communities. So that farmers and their maintenance practices are as much the focus of on-farm conservation as the LR diversity the conservationist wishes to conserve; the importance of on-farm policies (whether implemented by local, national and international organizations and agencies) and the support for local institutions should enable farmers to take a greater role in the management of their resources and if the farmers are successful, then LR diversity should be maintained.

Source: Jarvis *et al.* (2011)

#### **Box 95. Community biodiversity register in Nepal**

A project that aimed at developing methods and models for on-farm agrobiodiversity management was carried out in Nepal and implemented jointly by the Nepal Agricultural Research Council (NARC) and Local Initiatives for Biodiversity, Research and Development (LI-BIRD) in Nepal and coordinated globally by the International Plant Genetic Resources Institute (IPGRI).

The main objective was to implement a Community Biodiversity Register (CBR) in 40 farmers' groups of Kaski and Bara districts of Nepal, whose farms represented mid-hills and Terai agro-ecosystems, respectively. A total of 1325 households were directly involved in data recording of six crops: rice, finger millet, taro, cucumber, sponge gourd and pigeon pea.

The implementation of the CBR included the following steps:

1. Preparation of the CBR protocol: the below issues were discussed with the farmers and community based organizations (CBO).
  - Objectives of the project clearly stated: “documenting farmer’s knowledge on crop genetic resources and monitoring the status of crop diversity that could possibly increase community awareness on the values and benefits associated with them”;
  - Outline of the format documentation;
  - List of the crops and their selection criteria;
  - Implementation modality for documentation, analysis and information sharing;
  - Sustainability and ownership issues over CBR data.
2. Getting prior informed consent of communities: via village level workshops, the CBR protocol was shared to know their interest in participating, to get their consent and to obtain feedback.
3. Setting CBR objectives at the community: the communities endorsed the CBR by a local project management team (LPMT) and community level meetings took place in order to discuss several issues:
  - Objectives of the CBR;
  - Benefits of the CBR to the communities;
  - The basic unit for CBR documentation;
  - Information to be recorded;
  - Who should record the CBR;
  - Target crops;
  - Where CBR should be maintained and registered.
4. Formulating local institutions for CBR: at each project site, a committee for CBR was formed (with representative farmers of the CBOs); its role was to monitor, coordinate and supervise the CBR implementation.
5. Capacity development of communities: the LPMT provided training on CBR documentation to CBOs and CBR guidelines were developed in local languages.
6. Data recording: a register for each CBO was provided together with a CBR kit (bag, pen, note book) to handle the CBR register.
7. Collation and validation: after completing the information in the registers, the CBR committee members collected the registers from the CBOs and deposited in the CBO office.

8. Data entry and analysis: the data were entered into a computer program and several types of analysis were carried out (e.g. farmer maintaining highest diversity, total number of cultivars grown by each farmer).

9. Results sharing: meetings with the CBR committee were organized to identify ways of presenting farmers the results (e.g. tables and pie-charts)

10. Facilitating community decisions and piloting conservation actions: a village level workshop was organized so the community would endorse the priority community action plans into their annual plans.

Local crop diversity was thus documented by the CBR methodology in order to avoid knowledge erosion. It also improved awareness and the empowerment of farmers' decision-making, facilitating access to traditional knowledge and materials, as well as monitoring local crop diversity to strengthen on-farm agrobiodiversity management.

Source: Subedi *et al.* (2005)

#### **Box 96. Strategies for sustainable conservation and use of legumes in Ghana**

In this study, strategies aiming at the conservation of legumes, including their collection, characterization and evaluation, are presented. Among specific issues regarding *ex situ* conservation (e.g. collection of germplasm, characterisation, preliminary and further evaluation, improving longevity of seeds, development of core collections, molecular characterisation), the authors also explored strategies that improve seed flow within and between communities and the *in situ* characterization of LR for the genetic improvement of legumes. These include: diversity fairs, diversity theatres, participatory breeding, diversity blocks, community biodiversity register and biodiversity fairs.

Diversity fairs: local seed markets and fairs that constitute an important seed and local knowledge exchange system. These fairs are threatened by the formal sector of seed production and distribution. In Ghana, national farmers' days are usually held to honour selected farmers who display their produce. However, the selected farmers usually produce high yielding varieties, but some of them may still cultivate LR. Diversity fairs are thus organized to: (i) recognize knowledgeable farmers, (ii) locate areas of high diversity, (iii) identify and locate endangered LR, (iv) identify key farmers who maintain high diversity of cultivars, (v) prepare an inventory of crop genetic resources, and (vi) empower local communities in controlling their genetic resources and develop the concept of community gene banks that link formal and informal seed supply system.

Diversity theatres: help raise awareness about the importance of local crop resources while celebrating local culture. They may be based on traditional stories and myths that involve local crops, and are usually organised by local actors and community groups. Workshops, rural poetry, folk song competition and local food fairs can also be included.

Participatory breeding: involves both farmers and researchers in the conservation and improvement of crop resources (Amanda 2000). Participatory plant breeding and participatory varietal selection are used to develop varieties based on farmers' preferences with access to germplasm and technologies from the gene bank. The role of the farmer in plant breeding is therefore acknowledged by the formal plant

breeding sector (Sthapit 2001). Through this activity, researchers locate diversity, identify uses for different crops, and characterise the traits that farmers perceive as valuable (Sperling and Berkowitz 1994).

Diversity blocks: through the involvement of local communities, this allows the characterisation of LR under farmer management conditions. While farmers use traditional management practices, researchers observe and record agromorphological characteristics. The characterised diversity may then be selected for diversity fairs.

Community biodiversity register (CBR): this is a mechanism that allows local communities to keep records about local crop diversity and associated knowledge. The register is maintained and can be accessed by farmers or local institutions acting as a tool for biodiversity conservation (Sthapit 2001). Information in the register may include: LR names, name of donors, associated local knowledge and uses, the traditional and non-traditional passport data (e.g. agro-morphological characteristics, agro-ecological characteristics, and cultural importance). The information is provided by farmers and maintained centrally, whereas the seeds are stored by individual farmers that allow access to all community members.

Source: Aboagye (2007)

#### **Box 97. Gender: increasing access, participation and decision-making in Vietnam**

In Vietnam, women represent 65% of the labour force in the total population and provide 54% of the total agricultural labour. With an increased rate of migration of men to the cities, women's responsibility in improving agricultural yields is growing. Studies show that although much of the work in agriculture is done by women (up to 70%), they are not the recipients of agricultural extension support services nor have they been given training in new technologies and new knowledge.

This study aimed at examining gender role differentiation in making decisions on maintaining genetic diversity on-farm in six villages. The specific objectives were to:

- Determine the time allocation and division of labour of men and women in major farming households at each site;
- Identify what resources men and women in plant genetic diversity conservation can command to carry out their activities, and the benefits they derive from such activities;
- Ascertain factors affecting gender division;
- Assess the possible effects of such gender role differences on opportunities or constraints for men's and women's participation in the project;
- Create training opportunities for women's participation in the project.

Data were collected by direct observation and interviews. All activities relate to rice farming and growing other crops—home gardens were included. Different group discussions (men, women, age groups) were conducted for collecting and analysing data. The data collected from men and women were finally compared.

As farmers, the women are responsible for growing, collecting, processing and storage of food crops. As mothers, they are also responsible for domestic affairs and for gathering and utilizing food, fodder, fuel, medicinal plants, fibre for textile and housing materials. They usually do more housework than men and receive no salary. Women often select which varieties to keep for home consumption and which to sell at the local market. However, determining what crop varieties will be grown next season is done by men.

Both men and women often select different morphological traits in varieties: while women are particularly interested in seed size, aroma and good cooking quality and tolerance to disease, men are usually concerned with market traits such as high yield and good processing.

Women possess important knowledge of the value and uses of the plants they grow and collect so their perception has important implications for on-farm conservation of agrobiodiversity. They are important decision-makers and key sources of expertise in managing crop resources, while men have only showed a small part of the farmers' perception data on crop genetic diversity. For these reasons, group interviews should be segregated by gender.

In order to enhance women's role in participatory *in situ* conservation, women's perceptions should be raised through short training courses and farmers' fairs, and they should be key actors in Participatory Plant Breeding (PPB). This study has indirectly recommended that the government should be aware about the crucial role that women play in sustainable agricultural development and in *in situ* conservation to alleviate poverty in study sites.

Source: Cuong and Hue (2011)

#### **B.10.4. List of references used to compile the text**

Aboagye LM (2007) Strategies for sustainable conservation and use of legume genetic resources in Ghana. *Ghana Journal of Science* 47: 59-67.

Amanda BK (2000) "Tools for participatory research on crop and tree diversity." In: Friss-Hans E and Sthapit B (Eds) *Participatory approaches to the conservation and use of plant genetic resources*. Concepts Fliers No. 11. IPGRI, Rome, Italy.

Cuong PH and Hue NN (2011) "Vietnam." In: Jarvis D, Sthapit B and Sears L (Eds) (2000b) *Conserving agricultural biodiversity in situ: a scientific basis for sustainable agriculture*. International Plant Genetic Resources Institute, Rome, Italy. Available from: [http://www2.bioversityinternational.org/publications/Web\\_version/541/begin.htm#Contents](http://www2.bioversityinternational.org/publications/Web_version/541/begin.htm#Contents) [Accessed January 2012].

- FAO (2009) Second Report on the State of the World's Plant Genetic Resources for Food and Agriculture. Food and Agriculture Organization of the United Nations, Rome, Italy.
- Jarvis DI, Hodgkin T, Sthapit BR, Fadda C, and Lopez-Noriega I (2011) A heuristic framework for identifying multiple ways of supporting the conservation and use of traditional crop varieties within the agricultural production system. *Critical Reviews in Plant Science* 30(1-2): 125-176.
- Jarvis DI, Hodgkin T, Sthapit BR, Fadda C, and Lopez-Noriega I (2011) A heuristic framework for identifying multiple ways of supporting the conservation and use of traditional crop varieties within the agricultural production system. *Critical Reviews in Plant Science* 30(1-2): 125-176.
- Maxted N, Guarino L, Myer L and Chiwona EA (2002) Towards a methodology for on-farm conservation of plant genetic resources. *Genetic Resources and Crop Evolution* 49: 31-46.
- Sperling L and Berkowitz P (1994) *Partners in Selection: Bean breeders and Women Bean experts in Rwanda*. CGIAR Washington, D.C.
- Sthapit B (2001) Options of enhancing benefits of local crop diversity through public awareness, market and non-market incentives and grass root strengthening. *In-situ Conservation Methods and concepts*. Fliers. N° 11. IPGRI.
- Stolton S, Maxted N, Ford-Lloyd B, Kell SP and Dudley N (2006) *Food stores: using protected areas to secure crop genetic diversity*. WWF Arguments for protection series. WWF, Gland, Switzerland.
- Subedi A, Rijal D, Tiwari RK, Shrestha P, Shrestha P, Upadhyay M and Sthapit B (2005) "Developing community biodiversity register as a participatory method to strengthen on-farm conservation of agricultural biodiversity and promoting community benefits in Nepal." Subedi A, Sthapit B, Upadhyay M and Gauchan D (Eds) (2005) *Learning from Community Biodiversity Register in Nepal*. Proceedings of the National Workshop, 27-28 October 2005, Khumaltar, Nepal. pp. 28-40. Available from: <http://idl-bnc.idrc.ca/dspace/bitstream/10625/27838/1/122788.pdf> [Accessed January 2012].

### **B.10.5. Additional materials and resources**


#### General references:

-  Grum M, Gyasi EA, Osei C, Kranjac-Berisavljevic G (2008) Evaluation of best practices for landrace conservation: Farmer evaluation. Bioersity International, Rome, Italy. 20 pp. Available from: [http://www.bioersityinternational.org/fileadmin/bioersity/publication\\_s/pdfs/1308\\_Evaluation%20of%20best%20practices%20for%20landrace%20conservation\\_farmer%20evaluation.pdf](http://www.bioersityinternational.org/fileadmin/bioersity/publication_s/pdfs/1308_Evaluation%20of%20best%20practices%20for%20landrace%20conservation_farmer%20evaluation.pdf) [Accessed August 2011].
-  ILEIA Foundation (1999) Seeds for agrobiodiversity. ILEISA Newsletter. Available from: <http://www.agriculturesnetwork.org/magazines/global/agrobiodiversity> [Accessed January 2012].




-  Jarvis D, Myer L, Klemick H, Guarino L, Smale M, Brown A, Sadiki M, Sthapit B and Hodgkin T (2000a) A training guide for *in situ* conservation on-farm. Version 1. International Plant Genetic Resources Institute, Rome, Italy. Available from: [http://www.fao.org/SD/ERP/toolkit/BOOKS/A\\_training\\_guide\\_for\\_in\\_situ\\_conservation\\_on\\_farm.pdf](http://www.fao.org/SD/ERP/toolkit/BOOKS/A_training_guide_for_in_situ_conservation_on_farm.pdf) [Accessed August 2011] (in English/Spanish/Russian).
-  Jarvis D, Sthapit B and Sears L (eds) (2000b) Conserving agricultural biodiversity *in situ*: a scientific basis for sustainable agriculture. International Plant Genetic Resources Institute, Rome, Italy. Available from: [http://www2.bioversityinternational.org/publications/Web\\_version/541/begin.htm#Contents](http://www2.bioversityinternational.org/publications/Web_version/541/begin.htm#Contents) [Accessed January 2012].
-  Munyi P, Grum M and Ndungu-Skilton J (2008) Framework for Transforming Best Practices for Landrace Conservation to Policies. Bioversity International, Rome, Italy. 28 pp. Available from: <http://www.farmerseeds.org/attachments/article/7/Framework%20for%20Transforming%20Best%20Practices%20for%20Landrace%20Conservation%20to%20Policies.pdf> [Accessed January 2012].
-  Smale M (2006) Valuing Crop Biodiversity. On-farm Genetic Resources and Economic Change. CAB International, Wallingford. Available from: <http://www.ifpri.org/sites/default/files/pubs/pubs/otherpubs/cropbiodiversitytoc.pdf> [Accessed January 2012].
-  Wood D and Lenné JM (1997) The conservation of agrobiodiversity on-farm: questioning the emerging paradigm. *Biodiversity and Conservation* 6: 109-129.
-  Tanto T (2010) Genetic diversity and on-farm, seed system in Ethiopia. Available from: <http://sliwww.slideshare.net/Pammy98/genetic-diversity-and-onfarm-seed-system-in-ethiopia> [Accessed January 2012].
-  European Commission project: “An integrated European *in situ* management work plan: implementing genetic reserves and on farm concepts (AEGRO)”: <http://aegro.jki.bund.de/aegro/index.php?id=95>
-  GEF project “*In situ* conservation of native landraces and their wild relatives in Vietnam”: <http://www.undp.org.vn/projects/vie01g35/index.htm>
-  LinkS project gender, biodiversity and local knowledge systems for food security. Available from: <http://www.fao.org/sd/LINKS/home/prima.html> [Accessed January 2012].


#### Community managed nurseries:


-  Batugal P and Oliver J (eds) (2005) Poverty Reduction in Coconut Growing Communities, Volume III: Project Achievements and Impact. International Plant Genetic Resources Institute – Regional Office for Asia, the Pacific and Oceania (IPGRI-APO), Serdang, Selangor Darul Ehsan,


Malaysia.


 The High Atlas Foundation (2011) Building a community fruit tree nursery with rural villages in the high Atlas mountains of Morocco. Available from: <http://www.globalgiving.org/projects/community-walnut-and-cherry-tree-nursery-in-morocco/> [Accessed January 2012].


#### Seed fairs and vouchers:


 Bakker N and Martínez FZ (2009) “Seed fairs in Nampula: promoting food sovereignty through participation, diversity and valuing local knowledge; If you don’t save seed, you’re not a real farmer.” Available from: [http://www.oxfamsol.be/nl/IMG/pdf/Seed\\_fairs\\_in\\_Nampula.pdf](http://www.oxfamsol.be/nl/IMG/pdf/Seed_fairs_in_Nampula.pdf) [Accessed January 2012].


 CRS, ICRISAT and ODI (2002) *Seed Vouchers and Fairs: A Manual for Seed-based Agricultural Recovery in Africa*. Catholic Relief Services, Nairobi.

 FAO (2006) Community Diversity Seed Fairs in Tanzania. Guidelines for seed fairs. LinKS project gender, biodiversity and local knowledge systems for food security. Available from: <ftp://ftp.fao.org/docrep/fao/009/ag387e/ag387e00.pdf> [Accessed January 2012].

 Gonzales TA (2000) “The cultures of the seed in the Peruvian Andes.” In: Brush SB (ed) *Genes in the field*. IPGRI, Rome/IDRC, Ottawa/Lewis Publishers, Boca Raton, FL, USA. pp. 193-216.

 Mazvimavi K, Rohrbach D, Pedzisa T and Musitini T (2008) A review of seed fair operations and impacts in Zimbabwe. Global Theme on Agroecosystems Report no. 40. PO Box 776, Bulawayo, Zimbabwe: International Crops Research Institute for the Semi-Arid Tropics. 36 pp. Available from: <http://dspace.icrisat.ac.in/bitstream/10731/959/1/A-review-of-seed-fair-operations.pdf> [Accessed January 2012].

 Rohrbach D and Mazvimavi K (2006) “Do seed fairs improve food security and strengthen rural markets?” *Protracted Relief Program for Zimbabwe*. Briefing Note nr. 3. Department for International Development (DFID) and International Crops Research Institute for the Semi-Arid Tropics (ICRISAT), Bulawayo, Zimbabwe, 4p. Available from: [http://test1.icrisat.org/ESA/Do\\_Seed\\_Fairs.pdf](http://test1.icrisat.org/ESA/Do_Seed_Fairs.pdf) [Accessed January 2012].


 Sperling L, Osborn T and Cooper D (2004) *Towards Effective and Sustainable Seed Relief Activities*. Report of the Workshop on Effective and Sustainable Seed Relief Activities Rome, 26-28 May 2003. FAO, Rome.


WW  
W Bramel P (2005) CRS seed vouchers and fairs in Zimbabwe, Ethiopia and Gambia: Available from: <http://www.odihpn.org/humanitarian-exchange-magazine/issue-30/crs-seed-vouchers-and-fairs-in-zimbabwe-ethiopia-and-gambia> [Accessed January 2012].

WW  
W Greenheck FM (2010) *Reviving Traditional Seed Exchange and Cultural Knowledge in Rural Costa Rica*. Available from:

[www.terralingua.org/bcdconservation/?p=232](http://www.terralingua.org/bcdconservation/?p=232) [Accessed January 2012].

#### Community Biodiversity Register:

 Anuradha RV, Taneja B and Kotharin A (2001) Experiences with Biodiversity Policy-Making and Community Registers in India. International Institute for Environment and Development (IIED), London. Available from: <http://www.cbd.int/doc/case-studies/abs/cs-abs-reg-in-en.pdf> [Accessed January 2012].


 Gadgil M and Agharkar Research Institute (2005) People's Biodiversity Register: a Methodology Manual. PBR Manual. Available from: <http://ces.iisc.ernet.in/hpg/cesmg/pbrmanualnew.pdf> [Accessed January 2012].

 Subedi A, Sthapit B, Upadhyay M and Gauchan D (eds) (2005) Learning from Community Biodiversity Register in Nepal. Proceedings of the National Workshop, 27-28 October 2005, Khumaltar, Nepal. Available from: <http://idl-bnc.idrc.ca/dspace/bitstream/10625/27838/1/122788.pdf> [Accessed January 2012].


#### Radios shows:

Farm Radio International (1998-2012) Available from: <http://www.farmradio.org/english/partners/home3.asp> [Accessed January 2012].


#### Participatory crop improvement (Participatory Plant Breeding, Participatory Varietal Selection):

 Ceccarelli S (2011) Participatory plant breeding, biodiversity, genetic resources, gender and climate changes. Available from: <http://sliwww.slideshare.net/CIAT/participatory-plant-breeding-biodiversity-genetic-resources-gender-and-climate-changes> [Accessed January 2012].

 Song Y, Li J, Zhang S, Chen W, Huang K, Qing L *et al.* (2011) Farmers' roles in biodiversity conservation and crop improvement: Insights from participatory breeding in SW China. 11th Asian Maize Conference which took place in Beijing, China from November 7 - 11, 2011. Available from: <http://sliwww.slideshare.net/CIMMYT/s81-farmers-roles-in-biodiversity-conservation-and-crop-improvement-insights-from-participatory-breeding-in-sw-china> [Accessed January 2012].

 Decision and Policy Analysis Program (2010) Working in the field: farmer-based experimentation network in the IGP. CCAFS Theme 1. Available from: <http://sliwww.slideshare.net/ciatdapa/theme-1-ccafs-farmers-participatory-network-for-adaptation-to-climate-change-on-the-igp> [Accessed January 2012].

#### Geographic indications:


 Garcia C, Marie-Vivien D, Kushalappa CG, Chengappa PG and Nanaya KM (2007) Geographical indications and biodiversity in the Western

Ghats, India. Can labelling benefit producers and the environment in a mountain agroforestry landscape? *Mountain Research and Development* 27: 206–210.


WW Geographical Indications – information about the production of regional  
W product names: <http://www.geographicindications.com/>


WW origin – Organization for an International Geographical Indications  
W Network: <http://www.origin-gi.com/>


#### Quality declared seed (QDS):


 FAO (2006) Quality declared seed system. *FAO Plant Production and Protection Paper* 185. Available from: <ftp://ftp.fao.org/docrep/fao/009/a0503e/a0503e00.pdf> [Accessed January 2012].


#### Micro-credit facilities:


 Almekinders CJM, Cavatassi R, Terceros F, Romero RP and Salazar L (2010) “Potato seed supply and diversity: dynamics of local markets of Cochabamba province, Bolivia – a case study.” In: Lipper L, Anderson CL and Dalton TJ (eds) *Seed Trade In Rural Markets: Implications for Crop Diversity and Agricultural Development*. United National Food and Agricultural Organization (FAO), Italy. pp. 75–94.


 Andersen E, Kantor P and Sim A (2008) *Microcredit, Informal Credit and Rural Livelihoods: A Village Case Study in Bamyan Province*. Afghanistan Research and Evaluation Unit. Afghanistan. Available from: <http://www.unhcr.org/refworld/publisher/AREU/THEMREPORT,,4847aefb2,o.html> [Accessed June 2012].





 Devaux A, Bernet T, Lopez G and Velasco C (2006) *Papa Andina: Innoavación Para el Desarrollo en los Andes – Logros y Experiencia de la Segund Fase: 2002-2006*. International Potato Center (CIP), Lima, Peru. (in Spanish)

 Gine X and Yang D (2009) Insurance, credit, and technology adoption: field experimental evidence from Malawi. *Journal of Development Economics* 89: 1–11.










 Giuliani A (2007) *Developing Markets for Agrobiodiversity. Securing Livelihoods in Dryland Areas*. Earthscan Research Editions, London, UK.

 Kapila S and Mead DC (2002) *Building Businesses with Small Producers: Successful Business Development Services in Africa, Asia, and Latin America*. ITDG Publishing, London UK/ International Development Research Centre, Ottawa Canada. Available from: <http://www.idrc.ca/EN/Resources/Publications/Pages/IDRCBookDetails.aspx?PublicationID=244> [Accessed June 2012].


 Kesavan PC and Swaminathan MS (2008) Strategies and models for agricultural sustainability in developing Asian countries. *Philosophical Transactions of the Royal Society B: Biological Sciences* 363: 877–891.


-  Kontoleon A, Pascual U and Swanson TM (2007) *Biodiversity Economics*. Cambridge University Press, UK.
-  Kontoleon A, Pascual W and Smale M (eds) (2008) *Agrobiodiversity, Conservation and Economic Development*. Routledge, London, UK.
-  Pascual U and Perrings C (2007) Developing incentives and economic mechanisms for *in situ* biodiversity conservation in agricultural landscapes. *Agriculture, Ecosystems and Environment* 121: 256–268.
-  Sthapit BR, Subedi A, Shrestha P, Shrestha PK and Upadhyay MP (2008) “Practices supporting community management of farmers’ varieties.” In: Thijssen MH, Bishaw Z, Beshir A and de Boef WS (eds) *Farmer’s Varieties and Seeds. Supporting Informal Seed Supply in Ethiopia*. Wageningen International, Wageningen, The Netherlands. pp. 166–171.


Market creation for traditional varieties:

-  De Boef WS, Dempewolf H, Byakwell JM and Engels JMM (2010) Integrating genetic resource conservation and sustainable development into strategies to increase the robustness of seed systems. *Journal of Sustainable Agriculture* 34: 1–28.
-  Devaux A, Bernet T, Lopez G and Velasco C (2006) *Papa Andina: Innoavación Para el Desarrollo en los Andes – Logros y Experiencia de la Segund Fase: 2002-2006*. International Potato Center (CIP), Lima, Peru. (in Spanish)
-  Giuliani A (2007) *Developing Markets for Agrobiodiversity. Securing Livelihoods in Dryland Areas*. Earthscan Research Editions, London, UK.
-  Lipper L, Anderson CL and Dalton TJ (eds) *Seed Trade in Rural Markets: Implications for Crop Diversity and Agricultural Development*. United National Food and Agricultural Organization (FAO), Rome, Italy.
-  Edmeades S and Smale M (2009) Market participation and crop biodiversity in developing economy: bananas in Uganda. In: Kontoleon A, Pascual W and Smale M (eds) (2008) *Agrobiodiversity, Conservation and Economic Development*. Routledge, London, UK. pp. 353–367.
-  FAO (2007) *State of Food and Agriculture Report: Paying Farmers for Environmental Services*. United National Food and Agricultural Organization (FAO), Rome, Italy. Available from: <http://www.fao.org/docrep/010/a1200e/a1200e00.htm> [Accessed June 2012].
-  Gauchan D and Smale M (2003) Choosing the “right tools” to assess the economic costs and benefits of growing landraces: an illustrative example from Bara District, Central Terai, Nepal. *Plant Genetic Resources Newsletter* 134: 41–44.
-  Giuliani A (2007) *Developing Markets for Agrobiodiversity. Securing Livelihoods in Dryland Areas*. Earthscan Research Editions, London, UK.
-  Gruere GP, Nagarajan L and King E (2007) *Collective Action and*


Marketing of Underutilized Plant Species: Case of Minor Millets in Kolli Hills, Tamil Nadu, India. CAPRI Working Paper 68. International Food Policy Research Institute, Washington, USA. Available from: <http://www.ifpri.org/publication/collective-action-and-marketing-underutilized-plant-species?print> [Accessed June 2012].


 Irungu C, Mburu J, Maundu P, Grum M, Hoeschle-Zeledon I, Chadha ML, Kuo G and Gowda CLL (2007) Marketing of African leafy vegetables in Nairobi and its implications for on-farm conservation of biodiversity. *Acta Horticulturae* 752: 197–201.


 Kontoleon A, Pascual W and Smale M (eds) (2008) *Agrobiodiversity, Conservation and Economic Development*. Routledge, London, UK.


 Kruijssen F and Somsri S (2006) Marketing local biodiversity in Thailand: identification of a possible good practice for on-farm biodiversity management of tropical fruit trees. Presented at the Tropentag conference on International Agricultural Research for Development, 11-13 October 2006, Bonn, Germany. Available from: <http://www.tropentag.de/2006/abstracts/full/221.pdf> [Accessed June 2012].


 OECD (2004) *Handbook for Market Creation for Biodiversity. Issues in Implementation*. Available from: [http://www.pebls.org/files/Publications/OECD/OECD\\_Handbook%20of%20Market%20Creation\\_implementation.pdf](http://www.pebls.org/files/Publications/OECD/OECD_Handbook%20of%20Market%20Creation_implementation.pdf) [Accessed June 2012].


 Pascual U and Perrings C (2007) Developing incentives and economic mechanisms for *in situ* biodiversity conservation in agricultural landscapes. *Agriculture, Ecosystems and Environment* 121: 256–268.


 Ramirez M, Nicklin C, Williams DE, Williams KA, Tapia C and Carrera VH (2009) Promotion of Andean Crops for Rural Development in Ecuador. Mountain Forum, Lima, Peru. Available from: <http://www.mtnforum.org/sites/default/files/pub/4225.pdf> [Accessed June 2012].

 Rana RB (2004) *Influence of Socio-Economic and Cultural Factors on Agrobiodiversity Conservation On-Farm in Nepal*. PhD Thesis, The University of Reading, UK.

 Renard MC (2003) Fair trade: quality, market and conventions. *Journal of Rural Studies* 19: 87–96.

 Sthapit B, Rana R, Eyzaguirre P and Jarvis D (2008) The value of plant genetic diversity to resource-poor farmers in Nepal and Vietnam. *International Journal of Agricultural Sustainability* 6(2): 148–166.

 Swallow SK and Sedjo RA (2000) Eco-labelling consequences in general equilibrium: a graphical assessment. *Land Economics* 76: 28–36.

 Thies E (2000) Incentive Measures Appropriate to Enhance the Conservation and Sustainable Use of Agrobiodiversity. Available from: <http://69.90.183.227/doc/case-studies/inc/cs-inc-gtz-incentivesagrobiodiv-workshop2009-en.pdf> [Accessed June 2012].

## B.11. Establishment and implementation of *ex situ* LR conservation

### B.11.1. Overview

#### *What are the ex situ conservation goals of a National management plan for LR conservation?*

A *National management plan for LR conservation* aims at the development and implementation of a national network of on-farm sites where long-term active conservation of LR is carried out. In parallel, *ex situ* conservation should be undertaken as a conservation backup (for reintroduction in case of crop loss) but also to permit easy access to these materials for crop improvement and research. *Ex situ* and *in situ* conservation should, therefore, be seen as complementary strategies that contribute to food security and poverty alleviation.

The Convention on Biological Diversity<sup>189</sup> changed the relative focus of conservation efforts so that subsequently *ex situ* conservation was seen primarily as a safety backup strategy to provide security for the favoured *in situ* conservation. However, it should be stressed that both *ex situ* and *in situ* techniques have their advantages and disadvantages, and they should not be seen alternatives but as complementary strategies. While recognising that it would be remiss to implement a *National management plan for LR conservation* and establish key national *in situ* on-farm conservation areas without a safety backup to help guarantee long-term conservation of the populations, this proposition fails to recognise the unique situation of PGRFA conservation. In all PGRFA conservation the end goal is not only the maximum diversity conserved but also the sustainable use of that diversity. Unlike broader biodiversity conservation, there is a use imperative, PGRFA is conserved because it has direct use value and the dual goal of conservation and use should be intimately linked. The justification of conservation *ex situ* as an *in situ* backup also fails to recognise the fact that crop diversity has historically almost exclusively been conserved *ex situ*, perhaps not even for its conservation value *per se* but because it provides the most practical means of access for the germplasm user community. At present few plant breeders approach on-farm maintainers for germplasm to use in their breeding programmes, why would then if the diversity is available from easily accessible gene banks?

There are a range of *ex situ* conservation techniques available, but because the vast majority of LR have orthodox seeds (i.e. seeds that can be dried and stored at -18°C without loss of viability) and seed storage is a relatively cheap conservation option, *ex situ* seed conservation in gene (= seed) banks predominates. Therefore, in parallel to the establishment and implementation of the *in situ* component of the *National management plan for LR conservation* that identifies and establishes national LR on-farm conservation sites, there is also a need to locate, sample, transfer and store samples of priority LR diversity for *ex situ* conservation.

---

<sup>189</sup> CBD (1992)

The *ex situ* seed conservation of LR may be split between: formal gene (seed) banking and community seed banks.

The establishment and implementation of formal *ex situ* LR seed conservation in gene banks includes three steps: (i) Overview of *ex situ* conservation gaps, (ii) Selection of LR and farms for targeted collecting, and (iii) Collecting and curation standard procedures of a gene bank. Similarly the implementation of community seed banks must address similar issues but here the goal is more to provide a buffer against individual seasonal crop failure and loss of seed for subsequent sowing; the community seed bank offers a buffer against the bad years, as well extending LR access to the broader community. As such community seed banks have an important role in ensuring food security, especially in arid or semi-arid lands where food is in short supply after extended periods of drought. Therefore, in a global change scenario where climatic changes are already happening, community seed banks are of the utmost importance. Also community seed banks provide an important means of raising awareness of the *National management plan for LR conservation* and the promotion of local LR diversity conservation and use.

**Box 98. *Ex situ* conservation of LR**

*Ex situ* conservation is the conservation of components of biological diversity outside their natural habitats (CBD 1992). The application of this conservation strategy involves the location, sampling, transfer and storage of samples of the target taxa away from its native habitat (Maxted *et al.* 1997b). LR seeds can be stored in gene banks, *in vitro* or in field gene banks as living collections.

Examples of major *ex situ* collections include the International Maize and Wheat Improvement Centre (CIMMYT) gene bank with more than 160,000 accessions (i.e., samples collected at a specific location and time), the International Rice Research Institute (IRRI), which holds the world's largest collection of rice genetic resources, and the Millennium Seed Bank at the Royal Botanic Gardens, Kew, which holds the largest collection of seed of 24,000 species, primarily from global drylands. Important national/regional collections include: coffee in Côte d'Ivoire, Ethiopia, Cameroon, Kenya, Madagascar and Tanzania; sesame in Kenya; cassava in Malawi, Zambia and Tanzania, and sweet potato in Mauritius, Zambia, Swaziland and Tanzania (Global Crop Diversity Trust 2007), as well as China's largest seed bank, the Germplasm Bank of Wild Species (GBWS).





*Ex situ* field gene bank of “Pigarro” LR of maize (*Zea mays*) at ESAC (Coimbra, Portugal) (photo: Pedro Mendes-Moreira).

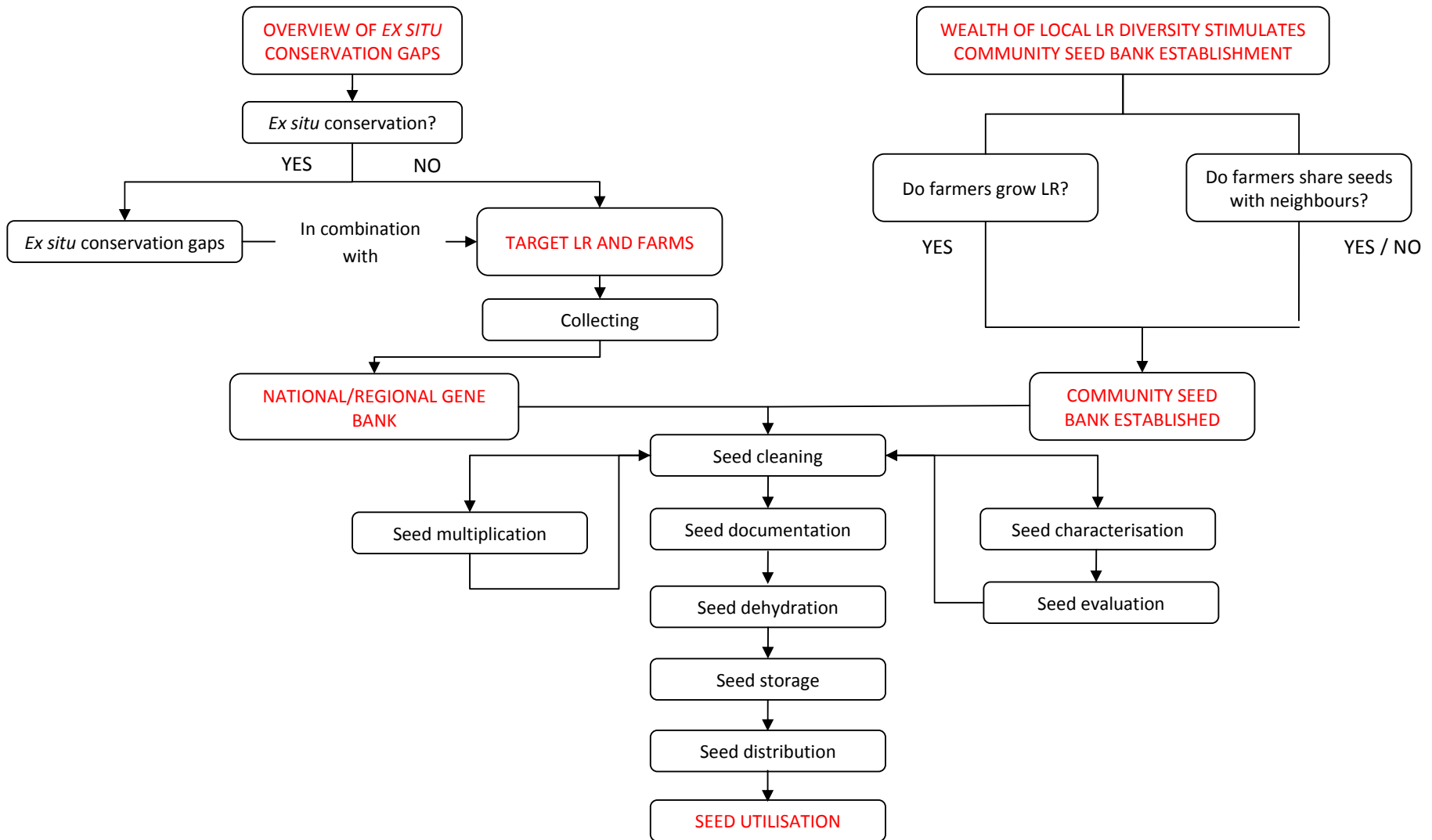


Figure 22. Establishment and implementation of *ex situ* LR conservation

### **B.11.2. Methodology for establishing and implementing *ex situ* LR conservation**

Formal *ex situ* conservation (national/regional gene bank):

- (i) Overview of *ex situ* conservation gaps. *Ex situ* conservation gaps that resulted from the *ex situ* gap analysis should be taken into consideration.
- (ii) Selection of LR and farms for targeted collecting. Priority collecting should target individual LR that are not conserved *ex situ* or *in situ*, as well as LR populations that are not represented in gene banks at ecogeographic, trait, genetic diversity (or farmers' perceived diversity) levels.
- (iii) Collecting and curation standard procedures of a gene bank. These include seed cleaning, dehydration, characterisation, packaging and storage. See 'Additional materials and resources' for gene bank methodologies.

Informal *ex situ* conservation (community seed bank):

As is shown in Figure 41, although gene banks and community seed bank serve slight different purposes related to the scope of diversity conserved, broadly geographically categorised as national / regional versus local, and the user communities served, the actually internal seed conservation management will follow the same schedule; although the level of technology involved is likely to differ between the two sectors. It would be wise to ensure that community seed bank accessions are duplicated in formal gene bank sector that have possibly greater security of funding and the formal gene bank sector may also be able to provide training to aid effectively implement of the community seed bank.

### **B.11.3. Examples and applied use**

#### **Box 99. Centre for Indian Knowledge Systems (CIKS) community seed bank**

CIKS has been actively involved in setting up farmers' seed banks in villages in different parts of Tamilnadu, India. 125 villages in four districts are covered, involving around 3000 farmers. More than 130 varieties of rice and 50 vegetable varieties are being conserved in farmers' fields and experimental farms. These farmers' community seed banks allow efficient seed exchange, distribution, utilisation, evaluation, characterisation and multiplication of traditional varieties, as well as the survey, collection and documentation of existing varieties. Farmers are encouraged to grow these traditional varieties organically, and marketing is supported through a marketing scheme. As the main result, the community seed bank facilitates the conservation of traditional varieties which eventually will be managed by the farming community itself. In addition, an *in situ* conservation centre was set up and serves as a model from which other farming communities can learn.

Source: CIKS (unknown date)

**Box 100. Community seed banks in the Taraka District, Kenya**

Community seed banks were implemented in the Tharaka District (Kenya) –a marginal drought-prone area where agriculture is dominated by smallholder farmers—in order to ensure the availability of local varieties after extended drought periods, thus enhancing food security. Long periods of drought lead to crop failure and consequently to unavailability of seeds for planting the following year. In addition, poor farm households are usually so desperate for food that they use seed stocks for food. Community seed banks were set up and seeds were collected. Each farmer deposited two portions of at least 1kg of seed of each variety they grow: one portion for their own use and one for the group. The portion allocated to the group was used for income generation or delivered to other farmers who seek new varieties. Seed quality is controlled and varieties are properly documented. Farmers identified their training needs, such as leadership skills and group development, and attended training workshops. These workshops were also useful to identify other local varieties and efficient traditional storage practices, to select the most suitable varieties for bulking, and to train farmers in for instance, seed crop husbandry, soil fertility, pests and diseases, seed harvesting and post-harvest management of seed (e.g. treatment against pest damage and cleaning). These community seed banks have enabled community members to gain access to seeds, thus enhancing food security. Conservation of local PGRFA has been achieved and awareness of seed security has been raised. Communities have developed close links among them and improved their confidence in their potential for self-development.

As an example, in 1997, a community seed bank was formed covering two villages, which provides seeds of food staples such as sorghum, millet and cow peas, but also other minor crops. Since 1997 it has expanded its collection from 57 to 140 varieties.

Source: Intermediate Technology Development Group (unknown date)

**Box 101. Landrace protection scheme, Scotland**

The Scottish Landrace Protection Scheme (SLPS) was launched by Science and Advice for Scottish Agriculture (SASA) in 2006 to provide a safety net for the continued use of landraces by storing seed produced by each grower each year. In the event of poor harvest, a grower can request some of the seed already deposited and stored. With the consent of the donor, the remaining seed can be made available for research, breeding and education. On receipt at SASA, each collected or donated seed sample is registered, examined for seed health and tested for germination. The growers are informed of the results and consent is sought for general distribution of seed. Seed is then cleaned, dried and stored at 22°C and a sub-sample is removed for safety duplication. Each stored sample is notionally divided with the aim of conserving a sufficient quantity of seed for emergency regeneration, monitoring (germination and vigour of seed in store), re-supplying the donor (the quantity being dependent on the size and quality of the original sample), morphological and molecular characterisation and general distribution for bona fide research, breeding, education or further evaluation. To meet the

above aims, a minimum seed quantity is required for participation in the SLPS and for making seed available for general distribution.

The SLPS supports:

- *in situ* regeneration by community networks of the seed donors;
- establishment of an *ex situ* safety duplication with the provision that growers can have their own seed back in case of a seed crop failure;
- provision of information to growers about germination, diseases and husbandry;

To date the SLPS has been used by Shetland cabbage from Shetland and Small Oat and Rye LR maintainers from the Western Isles.

Source: Green *et al.* (2009).

#### **B.11.4. List of references used to compile the text**

CBD (1992) Convention on Biological Diversity. Secretariat of the Convention on Biological Diversity. Montreal, Quebec, Canada.

CBD (1992) Convention on Biological Diversity. Secretariat of the Convention on Biological Diversity. Montreal, Quebec, Canada.

CIKS (unknown date) The CIKS Seed Bank Project. Available from: <http://www.ciks.org/seedbanks.htm> [Accessed January 2012].

Green N, Campbell G, Tulloch R and Scholten M (2009) Scottish Landrace Protection Scheme. ." In Veteläinen M, Negri V and Maxted N (Eds) European landraces: on-farm conservation, management and use. Bioversity Technical Bulletin 15. Bioversity International, Rome, pp. 233-243.

Intermediate Technology Development Group (unknown date) Community seed banks - improving food security. Available from: <http://www.farmingsolutions.org/successstories/stories.asp?id=95> [Accessed January 2012].

Maxted N, Ford-Lloyd BV and Hawkes JG (1997b) "Complementary conservation strategies." In: Maxted N, Ford-Lloyd BV and Hawke, JG (Eds) Plant Genetic Conservation: The *In situ* Approach. Chapman and Hall, London, pp. 20-55.


Veteläinen M, Negri V and Maxted N (2009b) "A European strategic approach to conserving crop landraces." In Veteläinen M, Negri V and Maxted N (Eds) European landraces: on-farm conservation, management and use. Bioversity Technical Bulletin 15. Bioversity International, Rome, pp. 305-325.


#### **B.11.5. Additional materials and resources**


##### General references:




Engels JMM, Ramanatha Rao V, Brown AHD and Jackson MT (eds) (2002) Managing Plant Genetic Diversity. CABI Publishing, Wallingford and IPGRI, Rome. pp. 205-215.


 Guarino L, Rao VR and Reid R (eds) (1995) Collecting Plant Genetic Diversity: Technical Guidelines. Wallingford, CAB International. pp. 67-74.


 Hawkes JG, Maxted N and Ford-Lloyd BV (2000) The *ex situ* conservation of plant genetic resources. Kluwer, Dordrecht. pp. 250.


 Guarino L (2010) Adapting to climate change: the importance of *ex situ* conservation of crop genetic diversity. International conference on Food Security and Climate Change in Dry Areas, 1-4 February 2010. Amman, Jordan. Available from: <http://www.slideshare.net/luigiguarino/the-role-of-ex-situ-crop-diversity-conservation-in-adaptation-to-climate-change> [Accessed January 2012].


#### Community seed banks:

 Lewis V and Mulvany PM (1997) A typology of community seed banks. Natural Resources Institute, Kent. Available from: <http://www.sustainablelivingsystems.org/communityseedbanks.pdf> [Accessed January 2012].


 Pascual U, Narloch U, Nordhagen S and Drucker AG (2011) The economics of agrobiodiversity conservation for food security under climate change. *Economía Agraria y Recursos Naturales* 11(1): 191-220. Available from: [http://www.bioversityinternational.org/fileadmin/bioversity/publication\\_s/pdfs/1488\\_Pascual\\_Narloch\\_Nordhagen\\_Drucker\\_Economics\\_of\\_ABD\\_conservation\\_for\\_food\\_security\\_under\\_climate\\_change\\_EARN\\_2011.pdf?cache=1327377914](http://www.bioversityinternational.org/fileadmin/bioversity/publication_s/pdfs/1488_Pascual_Narloch_Nordhagen_Drucker_Economics_of_ABD_conservation_for_food_security_under_climate_change_EARN_2011.pdf?cache=1327377914) [Accessed January 2012].

 The Development Fund/Utviklingsfondet (2011) Banking for the future: savings, security and seeds. A short story of community seed banks in Bangladesh, Costa Rica, Ethiopia, Honduras, India, Nepal, Thailand, Zambia and Zimbabwe. Available from: [http://www.twinside.org.sg/title2/susagri/2011/susagri160/DF\\_community\\_seed\\_banks.pdf](http://www.twinside.org.sg/title2/susagri/2011/susagri160/DF_community_seed_banks.pdf) [Accessed January 2012].

 Worede M (unknown date) Establishing a community seed supply system: community seed bank complexes in Africa. Available from: <http://www.fao.org/docrep/014/i2230e/i2230e13.pdf> [Accessed January 2012].

 Strengthening the capacity of community seed bank for enhancing local seed security and agro-biodiversity conservation in Central Terai, Nepal. Available from: [http://sgp.undp.org/web/projects/9740/strengthening\\_the\\_capacity\\_of\\_community\\_seed\\_bank\\_for\\_enhancing\\_local\\_seed\\_security\\_and\\_agrobiodiver.html](http://sgp.undp.org/web/projects/9740/strengthening_the_capacity_of_community_seed_bank_for_enhancing_local_seed_security_and_agrobiodiver.html) [Accessed January 2012].

#### Gene bank manuals:

 Dulloo ME, Thormann, I and Engels J (2011) Standards and best practices for genebank management. European Plant Genetic Resources

Conference 2011 “To Serve and Conserve”. 5-7 April. Wageningen, The Netherlands. Available from

<http://www.slideshare.net/BioversityInternational/standards-and-best-practices-for-genebank-management> [Accessed January 2012].

WW  
W

Bioversity International training modules on plant collecting: [http://www.bioversityinternational.org/training/training\\_materials.html#c10721](http://www.bioversityinternational.org/training/training_materials.html#c10721) [Accessed January 2012].

WW  
W

Bioversity International training modules on *ex situ* conservation/genebank management: [http://www.bioversityinternational.org/training/training\\_materials.html#c10715](http://www.bioversityinternational.org/training/training_materials.html#c10715) [Accessed January 2012].

WW  
W

Crop Genebank Knowledge Base. Available from: <http://cropgenebank.sgrp.cgiar.org/> [Accessed January 2012].

WW  
W

ICRISAT. Managing and enhancing the use of germplasm – strategies and methodologies. Available from: <http://www.icrisat.org/gene-bank-manual.htm> [Accessed January 2012].

## B.12. Monitoring of landraces on-farm

### B.12.1. Overview

#### *What is monitoring of landraces on-farm and why it is important?*

Monitoring of plant populations means the systematic collection of data over time to detect changes, to determine the direction of those changes and to measure their magnitude<sup>190</sup>. The monitoring of LR thus constitutes an important early warning mechanism for detecting varietal extinction and genetic erosion. The monitoring of LR populations aims at:

- Registering changes in varietal diversity,
- Assessing trends in population size and structure,
- Detecting changes in the genetic diversity of LR,
- Determining the outcomes of management/farming practices on populations and to guide management decisions.

Once the on-farm conservation sites are established they provide an opportunity to monitor and assess short and longer term changes in LR diversity, which can help form the basis of assessing levels of LR diversity and so address the goals of the CBD Strategic Plan<sup>191</sup> of reducing loss of genetic diversity, particularly of crop species. Therefore, a monitoring scheme should be included in the site management plans, and should start immediately after site establishment. Monitoring of genetic erosion can be carried out using the materials conserved *ex situ*.

LR monitoring can be carried out at two levels: (i) individual LR, and (ii) LR genetic diversity. In addition, LR can be monitored for evolution and adaptation to environmental conditions.

---

<sup>190</sup> Iriundo *et al.* (2008)

<sup>191</sup> CBD (2010b)



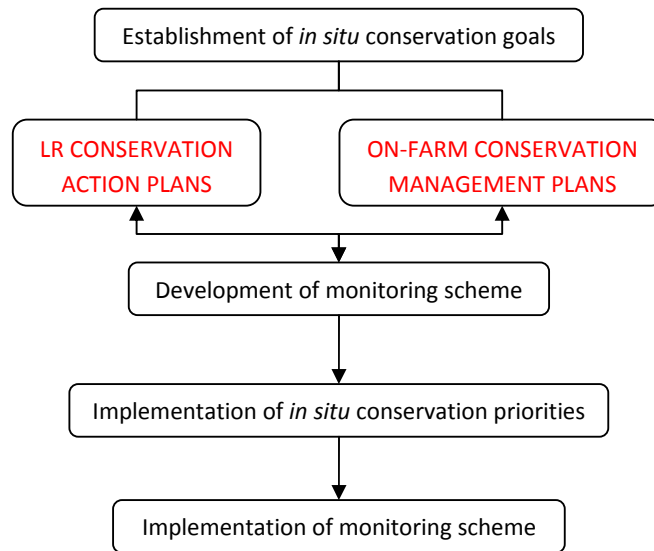


Figure 23. Monitoring of LR diversity *in situ*

### B.12.2. Methodology for monitoring LR on-farm

The on-farm conservation sites should be surveyed regularly in order to detect any change in the LR grown. The time between surveys depends on the perception the researcher has during the first survey. That is to say, if the farmer has shown a desire to change to modern varieties in the near future, then surveying should take place after 1 or 2 years after the first survey, but otherwise a gap of 5 to 10 crop generations is advisable. However, the minimum periodicity of monitoring to ensure LR diversity is maintained has yet to be evaluated scientifically. Although having provided guidance on the minimum periodicity of monitoring it should be stated that more regular interaction between the maintainer and conservationist is desirable to ensure problems with pests and diseases or other causes of crop losses are overcome and at the same time check the farmer is continuing to grow the LR. In addition, a comparison between *ex situ* accessions (collected in previous years) and/or between *ex situ* accessions and extant on-farm populations (of the same LR and from the same farm) can also be undertaken in order to assist monitoring of changes in the genetic composition of LR.

Monitoring	Genetic monitoring

**Table 9. Monitoring LR to detect changes in diversity**

LEVEL OF MONITORING	METHODOLOGY	PARAMETERS TO MEASURE	OBJECTIVES	INDICATORS
Individual LR	1. Compare LR inventories from the same farm in different years: <ul style="list-style-type: none"> <li>▪ Direct observation (farmers' interviews, etc.)</li> <li>▪ Community Biodiversity Registers;</li> <li>▪ Participatory field observations (participatory transect walks) in different years.</li> </ul>	<ul style="list-style-type: none"> <li>▪ Number of LR grown;</li> <li>▪ Area allocated to each LR;</li> <li>▪ Richness indexes e.g. Shannon Weaver Index (<math>H'</math>)<sup>192</sup>, Simpson Index (<math>D</math>)<sup>193</sup>;</li> <li>▪ Management practices;</li> <li>▪ Threats.</li> </ul>	<ul style="list-style-type: none"> <li>▪ To monitor changes in LR maintained.</li> <li>▪ To monitor changes in the areas allocated to each LR.</li> <li>▪ To monitor farming practices.</li> <li>▪ To register farmers' perceptions and reasons for changes in varietal diversity.</li> <li>▪ To register changes in specific field-plots.</li> </ul>	<ul style="list-style-type: none"> <li>▪ Decrease in the numbers of farmers growing each LR.</li> <li>▪ Decrease in the area covered by a LR.</li> <li>▪ Decrease in the number of LR.</li> <li>▪ Decrease in <math>H'</math> or <math>D</math>.</li> <li>▪ Increase of the annual replacement of LR with modern varieties in specific field-plots.</li> </ul>
	2. Focus group discussions	-	<ul style="list-style-type: none"> <li>▪ To validate the reasons for varietal changes and</li> </ul>	-

<sup>192</sup>  $H = -\sum_{i=1}^s p_i \ln p_i$ , where  $p_i$  represents the relative proportion of the individuals in group  $i$ ; and  $s$  is the number of categories (varieties). The greater the value of the index, the more diverse the community.

<sup>193</sup>  $D = 1 - \sum_{i=1}^s \left(\frac{n_i}{N}\right)^2$ , where  $N$  represents the total number of organisms of all species;  $n_i$  is the number of individuals in the  $i$ th variety; it ranges from 0 to 1. The closer to 0 the index, the more diverse the community.

LEVEL OF MONITORING	METHODOLOGY	PARAMETERS TO MEASURE	OBJECTIVES	INDICATORS
			<p>genetic erosion from comparing the inventories and field observations.</p> <ul style="list-style-type: none"> <li>▪ To discuss the reasons for varietal change and loss of LR diversity.</li> </ul>	
Genetic erosion within a LR	1. Genetic analysis – neutral diversity	Genetic diversity (expected heterozygosity) (richness of diversity).	To detect changes in the genetic composition within a population of a LR.	Decrease in richness of diversity.
		Average number of alleles per locus (evenness of diversity).	To detect changes in the genetic composition among different populations of the same LR.	Decrease in evenness of diversity.
		Linear regression of the above variables against the fixed variables of the year (of collection) surveyed and population size (where population size varied).		
		Analysis of molecular variance (AMOVA) (to compare variances among populations)	To assess population differentiation over time.	Significant population differentiation between samples collected in different years.

LEVEL OF MONITORING	METHODOLOGY	PARAMETERS TO MEASURE	OBJECTIVES	INDICATORS
Evolution and adaptation	Genetic analysis – adaptive diversity or perceived diversity	<ul style="list-style-type: none"> <li>▪ Response to variation in agronomic practices</li> <li>▪ Response to pathogen incidence.</li> <li>▪ Response to variation in agronomic practices</li> <li>▪ Response to planting in disease nurseries, etc.</li> </ul>	<ul style="list-style-type: none"> <li>▪ To detect changes in the genetic composition.</li> <li>▪ To detect changes in cross-breeding with other varieties and wild relatives.</li> </ul>	Changes in any of the parameters mentioned.

### B.12.3. Examples and applied use of LR monitoring on-farm

#### **Box 102. Potential loss of rice landraces in Nepal**

A study was undertaken to detect changes in rice LR diversity in a Terai community in Nepal (Kachorwa, Bara) in the context of an IPGRI coordinated project “Strengthening the scientific basis of *in situ* conservation of agrobiodiversity on-farm”. A baseline survey was undertaken between 1998 and 1999 which allowed the documentation of crop diversity as well as socio-economic and agro-ecological factors. The extent and distribution of rice-growing households was assessed based on the distribution of farmer-named varieties (within number of households and the crop area). Threats of genetic erosion were also assessed based on area and number of farmers growing each LR. Later in 1999 and in 2001, rice-growing households were monitored in order to detect the changes in diversity of LR maintained and the areas allocated to each by comparison with the baseline information from 1998. In 1999, 2000 and 2001, participatory transect walks were conducted in order to monitor changes in rice varieties and land allocations. During these visits, farmers’ reasons for changes in varietal diversity were registered. Additionally, changes in specific field-plots regarding the LR diversity grown and annual rate of replacement of landraces with modern varieties were recorded. Focus group discussions were carried out in order to validate the findings for varietal changes and genetic erosion from the previous methods (monitoring, field observations, participatory transect walks) and findings were discussed.

Genetic erosion was estimated based on the numbers of farmers growing each LR as well as the area covered by different LR in different years. In addition, the Shannon Weaver Index ( $H'$ ) and the Simpson Index (D) were calculated and compared between years.

As a major conclusion, it was found that local rice LR were gradually being replaced by modern varieties. In addition, LR were suffering from a decline in the richness and evenness of genetic diversity which is an indication of genetic erosion.

Source: Chaudhary *et al.* (2004)

#### **Box 103. Genetic erosion of rice landrace diversity in South and Southeast Asia**

Almost 13,000 *ex situ* accessions of rice LR from Bangladesh, Cambodia, India, Indonesia, Lao PDR, Philippines, Taiwan, Thailand and Vietnam, collected over a 33 year period (1962–1995) and conserved at the International Rice Research Institute (IRRI) were studied regarding their genetic diversity using 12 allozyme loci. Individual LR accessions were grouped according to the date of collection, or when absent, according to the date of acquisition by IRRI (as a proxy of the date of collection). Nei’s expected heterozygosity (genetic diversity) (Nei 1978) and average number of alleles per locus (Lewis and Zaykin 2001) were estimated, and

linear regression of these variables was performed against the fixed variables of the year of collection and population size (where population size varied). Additionally, analysis of molecular variance (AMOVA) was used to compare variances among populations and to assess population differentiation over time.

In contrary to what was expected, the authors did not detect significant reduction of available genetic diversity in the studied material. In addition, a strong link between numbers of LR collected (and therefore extant) and genetic diversity was found. Hence, it can be used as an indicator to detect loss of genetic diversity in the future.

Source: Ford-Lloyd *et al.* (2009)

#### B.12.4. List of references used to compile the text

Brown AHD (2000) “The genetic structure of crop landraces and the challenge to conserve them *in situ* on farms.” *In*: Brush SB (Ed) Genes in the field. IPGRI, Rome/IDRC, Ottawa/Lewis Publishers, Boca Raton, FL, USA. pp. 29-48.

CBD (2010b) Strategic Plan for Biodiversity 2011-2020. Secretariat of the Convention on Biological Diversity, Montreal. Available from: <http://www.cbd.int/decision/cop/?id=12268> [Accessed January 2012].


Chaudhary P, Gauchan D, Rana RB, Sthapit B and Jarvis DI (2004) Potential loss of rice landraces from a Terai community in Nepal: a case study from Kachorwa, Bara. Plant Genetic Resources Newsletter 137: 14-21.


Ford-Lloyd BV, Brar D, Khush GS, Jackson MT and Virk PS (2009) Genetic erosion over time of rice landrace agrobiodiversity. Plant Genetic Resources 7(2): 163-168.


Már I and Holly L (1998) “Data collecting and analysis on-farm in Hungary.” *In*: Jarvis DI and Hodgkin T (Eds). Strengthening the scientific basis of *in situ* conservation of agricultural biodiversity on-farm. Options for data collecting and analysis. Proceedings of a workshop to develop tools and procedures for *in situ* conservation on-farm, 25-29 August 1997, Rome, Italy. International Plant Genetic Resources Institute, Rome, Italy. Available from: [http://www2.bioversityinternational.org/publications/Web\\_version/256/](http://www2.bioversityinternational.org/publications/Web_version/256/) [Accessed January 2012].

#### B.12.5. Additional materials and resource


##### General references:


 Barry MB, Diagne A, Sogbossi MJ, Pham JL, Diawara S and Ahmadi N (2008) Recent changes in varietal diversity in rice in Guinea. Plant Genetic Resources 7(1): 63-71.


 Hirano R, Ishii H, Oo TH, Gilani SA, Kikuchi A and Watanabe KN (2011) Propagation management methods have altered the genetic variability of two traditional mango varieties in Myanmar, as revealed by SSR. Plant Genetic Resources 9(3): 404-410.

 Jarvis DI and Hodgkin T (eds) (1998) Strengthening the scientific basis of

*in situ* conservation of agricultural biodiversity on-farm. Options for data collecting and analysis. Proceedings of a workshop to develop tools and procedures for *in situ* conservation on-farm, 25-29 August 1997, Rome, Italy. International Plant Genetic Resources Institute, Rome, Italy.

 Padulosi S, Bergamini N and Lawrence T (eds) (2012) On-farm conservation of neglected and underutilized species: status, trends and novel approaches to cope with climate change. Proceedings of the International Conference, Frankfurt, 14-16 June 2011. Bioversity International. Available from: [http://www.bioversityinternational.org/fileadmin/bioversity/publications/pdfs/1512\\_On\\_farm\\_conservation\\_of\\_neglected\\_and\\_underutilized\\_species\\_status\\_trends\\_and\\_novel\\_approaches\\_to\\_cope\\_with.pdf](http://www.bioversityinternational.org/fileadmin/bioversity/publications/pdfs/1512_On_farm_conservation_of_neglected_and_underutilized_species_status_trends_and_novel_approaches_to_cope_with.pdf) [Accessed June 2012].

 Shewayrga H, Jordan DR and Godwin ID (2008) Genetic erosion and changes in distribution of sorghum (*Sorghum bicolor* L. (Moench)) landraces in north-eastern Ethiopia. *Plant Genetic Resources* 6(1): 1-10.

 van de Wouw M, Kik C, van Hintum T, van Treuren R and Visser B (2009) Genetic erosion in crops: concept, research results and challenges. *Plant Genetic Resources* 8(1): 1-15.

### B.13. Promoting the use of conserved LR diversity

#### *Why is it important to promote the use of landrace diversity?*

Landrace on-farm conservation is the active management of LR diversity usually but not exclusively within the traditional agricultural systems where they have developed their unique characteristics. The use may be broadly characterised as individual farmer use and broader stakeholder use. Individual farmers continue to grow the LR, maintain the LR diversity and possess the knowledge concerning its cultivation, management and uses, because that LR continues to meet their economic, food security and cultural requirements. The continued growth of the LR by individual farmers has a broader stakeholder use to the agricultural community as a whole as the maintenance of LR provides plant breeders with the diversity they continue to require to meet changing consumer demands, and environmental and market demands. Therefore, the maintenance of LR diversity by farmers is private and public good and should be stimulated to ensure LR preservation.

The conservation of agro-biodiversity is not an end in itself. There is an explicit link between genetic conservation and utilisation: genetic conservation must facilitate utilisation, either now or in the future. This point is highlighted in the text of the CBD<sup>86</sup> which states that utilisation should be "sustainable" and "meet the needs and aspirations of present and future generations". No conservation action takes place in an anthropogenic vacuum—in other words, whether an on-farm conservation site is to be established or a particular LR population sampled for *ex situ* conservation, there are likely to have been traditional or local users of that resource. Therefore, no conservation action can be successful without the support of the local community. Where possible, traditional or local community utilisation should not be restricted or infringed by active LR conservation because conservation cannot succeed without local community support. However, local communities do not always manage their resources sustainably, even if mismanagement is likely to adversely impact their longer-term interests. Therefore, the conservationist's role when formulating conservation actions may be just as much resolving conflicts between local community and practical conservation implementation, ensuring continued local community use of their PGR resources, while achieving sustainable conservation.

LR can be used by farmers, general, and professional users. The work of professional users, the general public and local people can be linked through partnership within NGOs, which could contribute with conservation volunteers, and could be involved in sustainable rural development or the use of resources in accordance with traditional cultural practices. Raising public and professional awareness of the value of and need for LR conservation is likely to engender specific conservation action in LR rich areas, as well as promoting general conservation sustainability. All partners should therefore share the goals of sustainable use of biological resources taking into account social, economic, environmental and scientific factors which form a cornerstone of the nations' proposals to implement Agenda 21.



### *Farmer utilisation*

Farmers or other crop maintainers may have an extensive history of individual LR cultivation. They usually possess a great deal of knowledge on traditional cultivation techniques and directly utilise LR.



Farmer showing her “Mawangamanga” (coloured seeds) sorghum LR in Chimatiro village (Chingale, Zomba District, Malawi) (photo: Edwin A Chiwona).



Farmer holding a panicle of “Mchesa” sorghum LR in his sorghum garden in Mateyu village (Chikwawa District, Malawi) (photo: Edwin A Chiwona).



**Jim McEwan, Production Director at Bruichladdich Whisky Distillery in Islay, Scotland tasting spirit made from bere, a Scottish landrace (photo: Bruichladdich Distillery).**

#### *General utilisation*

The general users of LR are people at large, whose support may be essential to the long-term political and financial viability of a conservation site. Commonly, the general public ultimately finances the establishment and continuation of a network of on-farm conservation sites through taxation. In addition, some members of the general public may wish to visit the on-farm site.

#### *Professional utilisation*

Professional users include researchers, pre-breeders and breeders who characterise, evaluate and screen PGRFA for novel traits using various techniques such as morphological analysis, genomics, transcriptomics, metabolomics, high-throughput phenotyping and GIS-based predictive characterization as the basis for improved crop breeding. Professional users can utilise LR conserved in the on-farm conservation sites but more often they will utilise the samples of these populations stored *ex situ* in gene banks.

LR on-farm conservation sites can act as *in situ* research platforms for field experimentation. There is a real need for a better understanding of species dynamics within conservation areas to aid the sustainable management of the specific taxa, but also as a more general experimental tool for ecological and genetic studies of *in situ* conserved LR. Research activities based on the material conserved should be encouraged as they provide another use for the material conserved and another justification for establishing the conservation site. Monitoring studies (such as of genetic diversity changes), as required by the COP

to the CBD adopted strategic plan<sup>194</sup> would be facilitated. This way, we could detect changes associated with future habitat management scenarios; hence take action immediately in order to reduce the current rate of diversity loss.



**Researcher taking physiological measurements in a field experiment at IPGR, Sadovo (photo: Tsvetelina Stoilova)**



**Morphological characterization of cowpea LR in Bulgaria (photo: Tsvetelina Stoilova)**

---

<sup>194</sup> CBD (2010b)



Morphological observations and physiological measurements of beans in Cherni Osam, Bulgaria (photo: Tsvetelina Stoilova)

Table 10. Methods of utilisation and promotion of LR use

TYPE OF UTILISATION	TARGET COMMUNITY	UTILISATION	PROMOTING USE
Farmer	Farmers and other crop maintainers	Home consumption, commercialisation	Diversity fairs, community seed banks, etc.
General	General public	Consumption, leisure	Media, farmers' market, formal and informal education, cook books, agrobiodiversity ecotourism, art competitions, fair trade
Professional	Researchers, pre-breeders, breeders	Characterization and evaluation, including Focused Identification of Germplasm Strategy (FIGS), field experimentation, monitoring	Publication of characterization and evaluation data, web-enabled Trait Information Portal of characterization and evaluation data

### B.13.1. List of references used to compile the text

CBD (1992) Convention on Biological Diversity. Secretariat of the Convention on Biological Diversity. Montreal, Quebec, Canada.


CBD (2010b) Strategic Plan for Biodiversity 2011-2020. Secretariat of the Convention on Biological Diversity, Montreal. [www.cbd.int/decision/cop/?id=12268](http://www.cbd.int/decision/cop/?id=12268). Accessed 30 December 2010.


### **B.13.2. Additional materials and resources**


See Focused Identification of Germplasm Strategy (FIGS) 'Additional materials and resources' in B.8.5.


See Genetic studies to search for traits of interest for crop breeding 'Additional materials and resources' in B.7.

#### Promoting the use of landraces:

 Chable V, Goldringer I, Dawson J, Bocci R, van Bueren EL, Serpolay E, González JM, Valero T, Levillain T, van der Burg JW, Pimbert M, Pino S and Kik C (2009) "Farm seed opportunities: a project to promote landrace use and renew biodiversity." In: Veteläinen M, Negri V and Maxted N (eds) European landraces: on-farm conservation, management and use. Bioversity Technical Bulletin 15. Bioversity International, Rome, pp. 266-274.

 Martin P, Wishart J, Cromarty A and Chang X (2009) "New markets and supply chains for Scottish Bere Barley." In: Veteläinen M, Negri V and Maxted N (eds) European landraces: on-farm conservation, management and use. Bioversity Technical Bulletin 15. Bioversity International, Rome, pp. 251-263.

 Karagöz A (unknown date) Turkish landraces and strategies to promote their use in agriculture. Available from: [http://www.tohumagi.org/sites/default/files/sites/Landrace\\_Alptekin\\_karagoz.pdf](http://www.tohumagi.org/sites/default/files/sites/Landrace_Alptekin_karagoz.pdf) [Accessed January 2012].

 European Commission project: "Novel characterization of crop wild relative and landrace resources as a basis for improved crop breeding" (PGR Secure): <http://pgrsecure.org/>.

## B.14. Information system and data management

### B.14.1. Overview

#### *Why is data critical to landrace conservation and use?*

It is widely accepted within the PGRFA conservation and user community that one major factor hindering effective conservation and use of PGRFA is the lack of easy access to data, as well as obstacles to information exchange due to the many different approaches in managing data. If we are to inventory and build a *National management plan for LR conservation*, then consistent data collation and management is required.

Historically as noted above there have been many obstacles to information exchange between projects involved in the inventory and establishment of national management plan for LR conservation, the few projects that have addressed these tasks have developed stand-alone information systems to manage their LR related data. However in recent years the adoption of data collection and information management standards has been achieved to a large degree for the management of *ex situ* collections data using standard data descriptors such as the FAO/IPGRI Multi-crop Passport Descriptors (MCPD) version 2 published in June 2012

([http://www.biodiversityinternational.org/index.php?id=19&user\\_biodiversitypublications\\_pi1\[showUId\]=6901](http://www.biodiversityinternational.org/index.php?id=19&user_biodiversitypublications_pi1[showUId]=6901)). But even these standards do not adequately cater for the full range of data types that are of relevance to landrace conservation and use.

The EC funded PGR Secure project (see <http://www.pgrsecure.org/>) has as its dual goal agrobiodiversity conservation and the promotion of its sustainable use. One element of which is to develop (i) Europe-wide LR inventory, (ii) Exemplar national LR inventories and (iii) European LR conservation and use strategy. Each of these three deliverables requires extensive data management and intra- and inter-project data exchange. Thus significant progress was required and a set of minimum descriptors for the documentation of on-farm conservation and management activities have been developed, Descriptors for web-enabled national *in situ* landrace inventories (see [http://www.pgrsecure.bham.ac.uk/sites/default/files/documents/helpdesk/LRDESCRIPTORS\\_PGRSECURE.pdf](http://www.pgrsecure.bham.ac.uk/sites/default/files/documents/helpdesk/LRDESCRIPTORS_PGRSECURE.pdf))<sup>195</sup>. The published descriptor list includes fields related to the inventory identification, taxon identification, landrace/population identification, site and location identification, landrace characteristics and finally fields concerning conservation and monitoring actions to be taken in favour of the landrace diversity maintenance. These descriptors have been designed to record the landrace(s) present on-farm, as well as to describe aspects of farm management practices (e.g., agricultural system, cropping management and farm labour division by gender). Descriptors to describe the seed supply system, the farmer's criteria for distinguishing landraces, selection criteria, seed storage practices and crop uses, amongst others, are included. PGR Secure will within the

---

<sup>195</sup> Negri et al. (2012)

context of the national LR inventories that are planned in Finland, Italy and the United Kingdom will test and refine the descriptors, but the methodology used for data collation and the descriptors are deliberately generic so that they will have applicability globally.

#### **B.14.2. Methodology**

Information on landraces is available from wide range of sources, but retrieving it presents a number of challenges. Firstly, in existing databases, such as those managed by plant gene banks, landrace accessions are generally not distinguished from modern varieties, although this issue should not arise if the FAO/IPGRI Multi-crop Passport Descriptors are used as the SAMPSTAT descriptor allows for the distinction between LR and other types of collection sample. Secondly, different scientists use different definitions of LR, so what is a LR to one is not to another. Thirdly, the crop variety name can sometimes be used to guide decisions as to whether a variety is a LR (for example, if the name of a LR is directly associated with a particular geographic location), but this is not a reliable method because modern varieties can also be given similar names. Furthermore, obtaining information about varieties that people grow for business purposes can be hindered by issues of commercial sensitivity, concerns about the potential legal repercussions associated with national listing of unregistered varieties and insufficient time and resources available to the business to respond. These challenges are not insurmountable but they do demand a carefully considered and tested approach (particularly with regard to obtaining information from commercial enterprises) and a considerable amount of time.

LR Data were collated from various sources, including LR, maintainers, PGR experts, governmental documents, NGOs, commercial companies, gene banks, websites and the literature. The types of data collated will fall into four basic types:

- Ecogeographic data (taxonomic, ecological, geographic and genetic: passport),
- Field population data (passport),
- Conservation management data (curatorial),
- Characterization and evaluation data (descriptive).

Each of these data types are collated using some type of standard descriptor. A descriptor may be defined as “any attribute referring to a population, accession or taxon which the conservationist uses for the purpose of describing, conserving and using this material”. Descriptors are abstract in a general sense, and it is the descriptor states that conservationists actually record and utilise. Standard descriptors for ecogeographic, field and conservation management data are included in the Descriptors for web-enabled national *in situ* landrace inventories<sup>196</sup>, while formal characterization and evaluation descriptors are associated with various standardized ‘Crop descriptor lists’ published by FAO,

---

<sup>196</sup> Negri et al. (2012)

Bioversity, UPOV (see <http://www.bioversityinternational.org/publications.html>). It is important to stress that standard lists of descriptors should be used when they are available. The use of well-defined, tested and rigorously implemented descriptor lists for scoring descriptors considerably simplifies all operations concerned with data recording, such as updating and modifying data, information retrieval, exchange, data analysis and transformation. When data are recorded, they should be classified and interpreted with a pre-defined list of descriptors and descriptor states to consult. This clearly saves a considerable amount of time and effort associated with data entry. The use of lists ensures uniformity, while reducing errors and problems associated with text synonyms.

### **B.14.3. Examples and applied use**

There are few examples of data management within the context of the production of a *National management plan for LR conservation*. However, one reported example is the Vegetable landrace inventory of England and Wales will be made available via the UK's Information Portal on Genetic Resources for Food and Agriculture (<http://grfa.org.uk/>)<sup>197</sup>. The methodology applied<sup>198</sup> involved:

#### Experts' meeting

An experts' meeting was called involving all those stakeholders with knowledge or interest in LR conservation and use to discuss the general project strategy and to share existing knowledge of how to obtain information on UK vegetable landraces, how to make contact with landrace maintainers, and a possible strategy for obtaining germplasm samples for *ex situ* conservation. The specific objectives of the meeting were to:

1. Provide an introduction to the project and discuss the proposed project strategy, including the following specific objectives:
  - a. Review official government documentation and scientific/popular literature
  - b. Review NGO and commercial company knowledge and holdings of landrace diversity
  - c. Review *ex situ* seed bank holdings of landraces
  - d. Discuss LR diversity with LR maintainers.
2. Share knowledge of how to achieve each of the above objectives (e.g., specific contacts, literature sources, government documents, relevant NGOs, commercial companies and seed banks).
3. Discuss a procedure for obtaining germplasm samples for *ex situ* conservation and outline a strategy for ensuring sufficient material is duplicated in the appropriate seed banks.
4. Provide examples of existing successful on-farm vegetable LR conservation projects in the UK (or elsewhere) that can be used for

---

<sup>197</sup> Kell et al. (2009)

<sup>198</sup> Maxted et al. (2009)



reference purposes when formulating conservation recommendations for other vegetable LR.

5. Provide examples of the use of LR germplasm in formal crop improvement programmes that can be used for reference purposes in the final report to Defra.

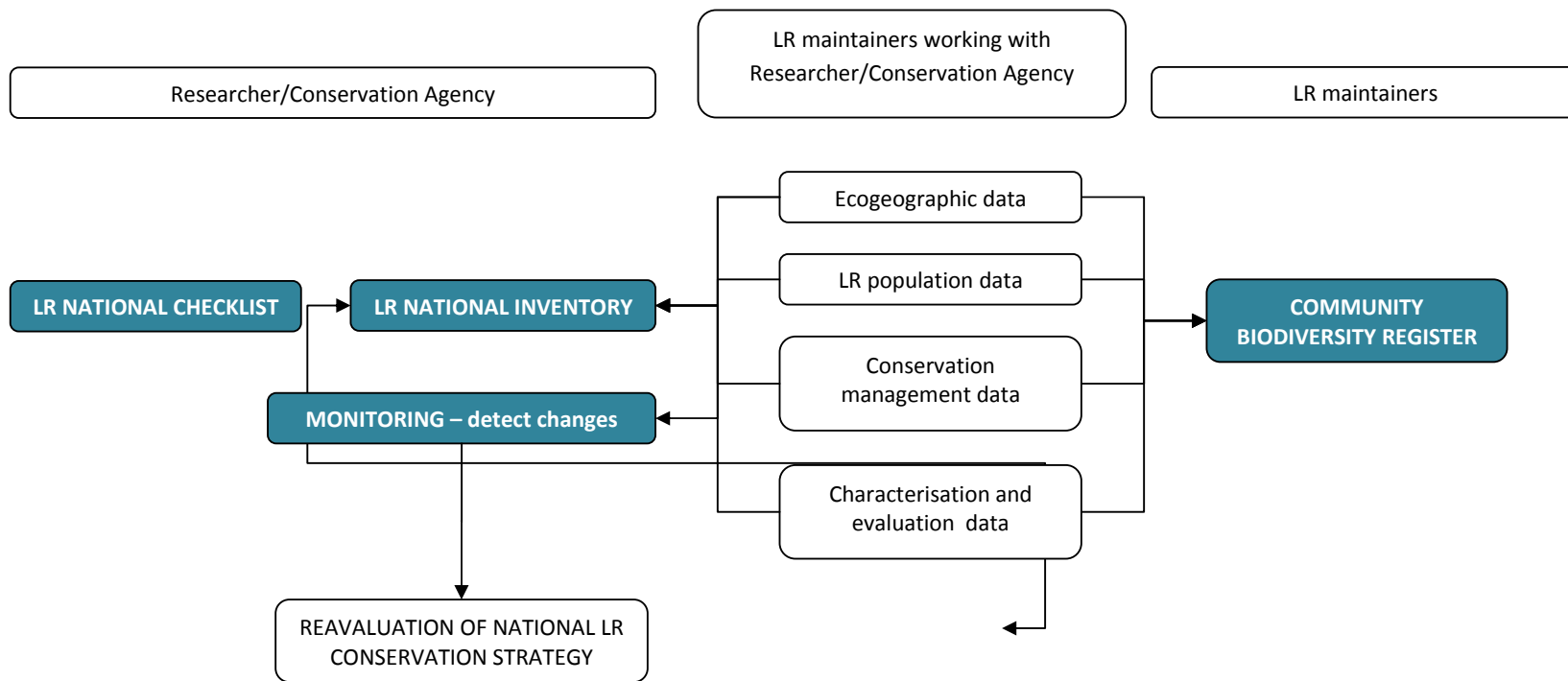


Figure 24. Summary of data flow in LR conservation

### Agree scope of the inventory—defining ‘landrace’

It was necessary to discuss and agree a working of a landrace to be used in the project, and it was agreed that keeping an open definition from the outset was desirable in order to capture as full a range of traditional vegetable varieties in the inventory as possible. Furthermore, there is not always a clear defining line between a ‘landrace’ *sensu stricto* and a ‘traditional variety’ or ‘old variety’, nor between crops grown on a subsistence basis or on a small scale for local commerce or seed production. So anything considered a LR by a stakeholder was included.

### Designing the landrace database: descriptors and structure

There was a necessary requirement of the government agency funding the research to make the LR information collated available to all stakeholders post-project and this involved designing a database to manage landrace information. A simple database structure was designed and recommendations on the data standards for the collation and management of landrace data, with the long-term aim of providing an information system that can continue to be developed and updated as further information becomes available. The descriptor standards used were the FAO/IPGRI Multi-crop Passport Descriptors version 1 (MCPD) ([http://www.biodiversityinternational.org/Publications/pubfile.asp?ID\\_PUB=124](http://www.biodiversityinternational.org/Publications/pubfile.asp?ID_PUB=124)) and the minimum descriptors for the documentation of on-farm conservation and management activities (see [http://www.ecpgr.cgiar.org/Networks/Insitu\\_onfarm/Docs/OnfarmDescr\\_DRAFT271107.pdf](http://www.ecpgr.cgiar.org/Networks/Insitu_onfarm/Docs/OnfarmDescr_DRAFT271107.pdf)).

Note both these sets of descriptors have now been superseded and the current version of the descriptors should be used (see discussion above). However, critically, these descriptors included provision for recording both site environmental data, which are important for characterization of landraces, and socio-economic data, which are vital for continued maintenance of populations *in situ*. The vegetable landrace inventory of England and Wales will be made available via the UK’s Information Portal on Genetic Resources for Food and Agriculture (<http://grfa.org.uk/>). The database is relational and all crop population records are referenced to a landrace maintainer via site locations. Environmental data are described in a separate table for each site recorded, while socio-economic data, cultivation details and conservation status are related to individual crop population records. Figure 44 shows the overall structure of the database and Figure 45 shows the LR data entry module.

### Strategy for accessing landrace information

Data were collated from various sources, including PGR experts, governmental documents, NGOs, commercial companies, gene banks, websites, literature and landrace maintainers.

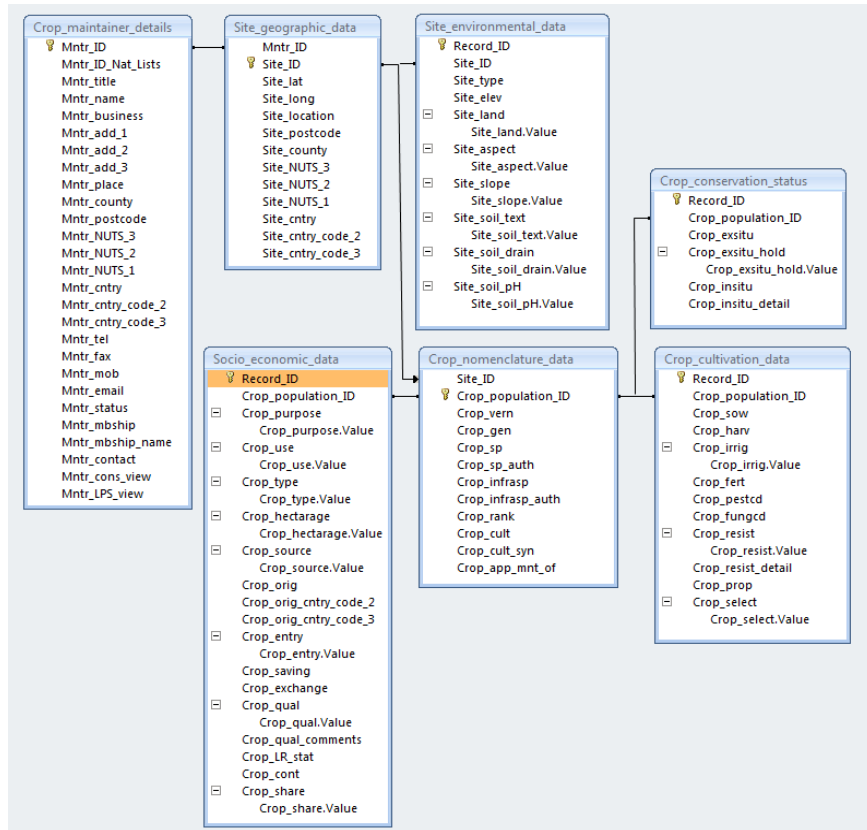


Figure 25. English and Welsh vegetable LR inventory database structure

The screenshot shows the 'Landrace data entry form' in Microsoft Access. The form is divided into several sections:



- Maintainer details:** Includes fields for ID, National Lists ID, Title (Ms, Family name: Robnson), Business name (W. Robnson & Son (Seeds & Plants) Ltd), Status (Business), Address lines 1-3, City or town (Preston), Country (Lancashire), Postcode (PR3 0BN), Telephone (01524 791210), Fax (01524 791933), Mobile, Email (info@mammothson.co.uk), and checkboxes for 'Is maintainer interested in the long-term conservation of the crop varieties they grow?' and 'Can contact maintainer for further information?'.
- Site and crop data:** Includes fields for Maintainer ID (11), Site ID (11), Latitude (53.951504), Longitude (-2.776962), Location (Preston), County (Lancashire), Postcode (PR3 0BN).
- Site environmental data:** Includes fields for Site ID (11), Site type (farm), Land type, Elevation, Aspect, Slope, Soil texture, Drainage, and pH.
- Crop variety data:** Includes fields for Site ID (11), Crop population ID (127), Vernacular name (Onion), Genus (Allium), Species (pepa).
- Socioeconomic data:** Includes fields for Crop popn. ID (127), Purpose (National sale, seed production), Crop use (exhibition, food), Type (main crop), Hectarage (0.5-2.0), and Source (Inherited).

Figure 26. English and Welsh vegetable LR inventory LR data entry module

#### B.14.4. List of references used to compile the text

- Bioversity and The Christensen Fund, 2009. Descriptors for farmer's knowledge of plants. Bioversity International, Rome, Italy and The Christensen Fund, Palo Alto, California, USA.
- Kell, S.P., Maxted, N., Allender, C., Astley, D., Ford-Lloyd, B.V. and contributors (2009) Vegetable Landrace Inventory of England and Wales. The University of Birmingham, UK. 117 pp.
- Maxted, N., Veteläinen, M. and Negri, V. (2009) Landrace inventories: needs and methodologies. In: Veteläinen, M., Negri, V. and Maxted, N. (eds.), European Landraces: On-farm Conservation, Management and Use. Bioversity Technical Bulletin No. 15. Bioversity International, Rome, Italy. Pp. 33-37.
- Negri V, Maxted N, Torricelli R, Heinonen M, Veteläinen M and Dias S (2012) Descriptors for web-enabled national *in situ* landrace inventories. University of Birmingham, Birmingham, UK.

#### B.14.5. Additional resources and materials

-  Hawkes JG, Maxted N and Ford-Lloyd BV (2000) The *ex situ* conservation of plant genetic resources. Kluwer, Dordrecht. pp. 250.
-  Dulloo ME, Thormann, I and Engels J (2011) Standards and best practices for genebank management. European Plant Genetic Resources Conference 2011 "To Serve and Conserve". 5-7 April. Wageningen, The Netherlands. Available from <http://www.slideshare.net/BioversityInternational/standards-and-best-practices-for-genebank-management> [Accessed January 2012].
- WW in June 2012  
W ([http://www.bioversityinternational.org/index.php?id=19&user\\_bioversity\\_publications\\_pi1\[showUId\]=6901](http://www.bioversityinternational.org/index.php?id=19&user_bioversity_publications_pi1[showUId]=6901)) [Accessed June 2012].
- WW  
W Descriptors for web-enabled national *in situ* landrace inventories [http://www.pgrsecure.bham.ac.uk/sites/default/files/documents/helpdesk/LRDESCRIPTORS\\_PGRSECURE.pdf](http://www.pgrsecure.bham.ac.uk/sites/default/files/documents/helpdesk/LRDESCRIPTORS_PGRSECURE.pdf) [Accessed June 2012].
- WW  
W Various characterisation and evaluation 'Crop descriptor lists': <http://www.bioversityinternational.org/publications.html> [Accessed June 2012].
- WW Crop Genebank Knowledge Base. Available from:  
W <http://cropgenebank.sgrp.cgiar.org/> [Accessed June 2012].

## SECTION C. CONCLUSIONS AND RECOMMENDATIONS

### C.1. Summary of conclusions

There is concern among agrobiodiversity conservationists involved in the effective conservation of CWR and LR diversity as to how they can meet the demand by plant breeders for a broader range of genetic diversity. This diversity being required to mitigate the impact of the rising human population and the changing climate. Nature conservationists (particularly PA managers) for CWR and farmers for LR diversity are recognising the broader ecosystem services provided by the *in situ* conservation of the diversity they manage. As promoted in the CBD Strategic Plan and often implemented through national legislative instrument, like agroenvironmental stewardship schemes or other subsidies, it offers to agrobiodiversity managers a means of linking human well-being to biodiversity conservation. As the general public (through their taxes) fund most conservation activities, showing that conservation expenditure can have a direct benefit to the general public underlines that the funds are well spent and will engender public support.

Like many other elements of biodiversity, CWR and LR are subject to increasing levels of threat in their host habitats, as a result of human environmental mismanagement. However, the responsibility for CWR and LR conservation tends to fall between two conservation sectors—the general nature conservation sector focuses its efforts on rare or threatened species and on habitat conservation, while agricultural conservationists focus on more advanced crop material. As a result, CWR particularly and to a lesser extent LR have been neglected in conservation planning (Maxted 2003). It is now vital that this lack of conservation effort is redressed through systematic CWR and LR conservation at local, national, regional and global levels. It can be argued that the national level is most critical to this refocusing of conservation action, because: post-CBD nations have sovereignty over their agrobiodiversity; there is an obligations on nations to conserve their agrobiodiversity under the provisions of the CBD and ITPGRFA for ratifying countries; the bulk of agrobiodiversity conservation expenditure is at the national level; and even global and local agrobiodiversity conservation action is most commonly implemented via national agencies. The protocols and examples provided in this book are designed to help meet the demand for practical tools to assist national PGRFA programmes in the development and implementation of national management plans for CWR and LR conservation, but in doing so, they are also likely to contribute to local, regional and global agrobiodiversity conservation.

The national conservation of CWR and LR does however presents new challenges to the conservation sector—that of requiring (a) nature and agricultural conservationists to work more closely together and integrate conservation actions, and (b) agricultural conservationists to work more closely with farmers. For too long the two conservation sectors have largely worked in isolation, focusing on distinct and different elements of biodiversity, attending alternative conferences and even publishing in different sets of journals. While agrobiodiversity conservationists have often worked with farmers, the relationship has historically primarily been based on short visits to collect seed samples, but regular LR monitoring and helping traditional farmers sustain production is increasingly

required. The farmer's ultimate goal is to generate commercial profit rather than to specifically conserve the diverse resource that generates the profit itself; therefore, to jointly fulfil conservation and development goals, the conservationist requires diverse skills (development, marketing, sociological, economic, etc.). In practice ensuring sustainable LR conservation may involve the conservationists working alongside a range of stakeholders and specialists as well as the farmers, but the collaboration goes well beyond the purely scientific.

Therefore, CWR and LR conservation is unique in the sense that it is the shared responsibility of multiple stakeholders and it is now widely recognised that conservation goals cannot be achieved in isolation by any one of them. Ultimately, although agricultural conservationists may be responsible for establishing priorities for CWR conservation, the actual genetic diversity of CWR will primarily be conserved *in situ* in PAs managed by nature conservationists, just as LR will primarily be conserved *in situ* in cultivation systems by farmers, householders and other maintainers. In this real sense, the approach to CWR and LR conservation is holistic.

There is a growing imperative facing national biodiversity coordinators to meet the obligations of governments under international treaties which encompass legally binding legislative instruments (e.g., notably the CBD and ITPGRFA) and associated strategies (e.g., the GSPC and GPA). In this context, national biodiversity coordinators recognize the need to “develop national strategies, plans or programmes for the conservation and sustainable use of biological diversity” and more specifically for plants, this obligation is inherent in the GSPC and ITPGRFA. As concluded by Balmford *et al.* (2005), progress is being made towards assessing change (usually loss) of biodiversity in various domains (birds, insects, fish, amphibians, coral reefs, forestry and non-PGRFA plants, etc.), but relatively little progress was made to meet the CBD 2010 targets. While some progress has been made under the aegis of the FAO GPA to define indicators for monitoring change, there remains a lack of practical and inexpensive methodologies for measuring change in genetic diversity over time, and assessing real as opposed to proxy genetic erosion.

So how might both national biodiversity coordinators and individual conservationists address their responsibilities for CWR and LR diversity conservation and promote its sustainable exploitation? One answer could be to adopt the approach outlined in this book for the development of national management plans for CWR and LR conservation. For the national biodiversity coordinator and policy makers the background and context to developing a *National management plan for LR conservation* that incorporates the promotion of use is outlined in Part 1 of the resource book, while Part 2 outlines the practical steps involved in achieving this goal. Both Parts 1 and 2 assume that one end achievement will be an integrated network of national CWR genetic reserves and LR on-farm conservation sites, with systematic *ex situ* collections available to act as a safety backup and provide a point of access for the germplasm user community. These national CWR and LR conservation networks will also feed into a broader global network to maximize conservation efforts.

The network of national CWR genetic reserves and LR on-farm conservation sites not only fulfils the commitment to improved CWR and LR conservation, but also

through individual site management offers a routine means of monitoring taxonomic, demographic and genetic diversity changes. This means that the new CBD 2020 target of a significant reduction in the current rate of biodiversity loss at national level should be met for national CWR and LR diversity, we can show clearly through monitoring that it has been met and it will also make a significant contribution to the reduction in global and regional biodiversity losses. The protocols and examples presented in this resource book will help both national biodiversity coordinators and individual conservationists meet their agrobiodiversity conservation commitments and aspirations.

In developing the protocols and providing examples, the desire was to assist national PGR programmes develop and implement National CWR or LR management plans, particularly in developing countries where the bulk of CWR and LR diversity is found and where conservation expertise is least well developed, from initial planning through to implementation. However, it is worth emphasizing that the resource book can be used for the entire process or individual steps can also be consulted and applied. Either way the end goal is implementation of the National management plan for LR conservation.

Sustainability for *in situ* CWR conservation or on-farm conservation sites can only be enhanced by use of the diversity they contain and therefore stimulating interest among user stakeholders in the conserved agrobiodiversity is central to the plan. Just as botanic gardens often stimulate interest among the general public by displaying specimens of exotic crops—for example, to show what banana, coffee or rice plants are like in the ‘flesh’—so the PA or on-farm managers can raise the profile of the site by drawing particular attention to the CWR or LR that occur there. Advertising their presence and promoting exploitation of CWR and LR diversity to the potential user communities will help sustain their conservation. The onus is on PA or on-farm managers, just as it is on gene bank managers, to promote utilization of the material in their care.

Finally, the current rate of human population increase, which is linked to the many direct threats (including climate change) to biodiversity and agrobiodiversity, means that a more effective programme for global and national CWR and LR conservation is not a matter of choice but a matter of necessity. Preserving and sustainably using CWR and LR resources will increase food security, alleviate poverty and improve economic and ecosystem stability. The tools to efficiently conserve CWR and LR diversity are available—now we need to act!

## **C.2. Recommendations**

Key recommendation 1: The FAO Commission on Genetic Resources for Food and Agriculture considers the requirement for the establishment of a global network for *in situ* conservation of CWR and LR diversity.

Given the known value of CWR and LR in crop improvement and their potential value in climate change mitigation and future food security, it is perhaps surprising that there has to date been no systematic attempt at global level to conserve CWR and LR diversity. For CWR diversity this has largely been because they fall between the remit of the nature conservation community who mainly



focus on rare or threatened wild plant species and habitats, and the agrobiodiversity conservation community who focus on conservation of intra-crop variation. While for LR diversity so little is known about global levels of LR diversity and the task to understand that diversity for all crops is so gargantuan that it has yet to be tackled. In many cases, the selection of global PAs has been *ad hoc*, depending largely on previous land use, ownership or human habitation, recreation and tourism, or historical protection—CWR or LR conservation has not been a consideration. Stolten *et al.* (2006) listed PAs reported to contain CWR species and while this list provides a useful initial indication of which CWR may be found within existing PAs, it is important to stress that in these cases the CWR themselves are unlikely to be actively managed. CWR have the benefit of being wild plant species, so much of the information available for CWR is a result of botanical study not specific study as CWR species, LR do not have the same advantage and therefore, there is no record of which LR are cultivated in existing PAs.

It is obvious from the growing threats that CWR face globally, coupled with the increased requirement for their genetic diversity in attempting to counter climate change, that CWR genetic diversity is currently far from secure and more concerted *in situ* and *ex situ* conservation action must be a priority. The Global Crop Diversity Trust and partners have recently launched a ten year project to ensure priority CWR are conserved *ex situ*; however, *in situ* conservation remains the preferred option because of the need to retain dynamic evolutionary interactions, the sheer number of CWR involved, and the need to conserve their full range of genetic diversity. Therefore, there is a need for complementary *in situ* action through the establishment of a Global Network of CWR Genetic Reserves to ensure that the full range of CWR genetic diversity of the highest priority species for food security is conserved. The Commission has already published a background study for the establishment of a Global Network of CWR Genetic Reserves (Maxted and Kell, 2009)—now the recommendations from this study need to be translated into concrete actions.

Although there are many more LR accessions conserved *ex situ*, it is unlikely that they reflect the true levels of LR diversity maintained by farmers, householder or other maintainers globally for all crops. There is a need for a thorough review of global LR diversity, together with concerted *in situ* and *ex situ* conservation action to ensure the diversity is secured and available to the user community. National LR reviews in Europe have found LR are often but not exclusively maintained in agriculturally marginal areas and this relationship could be explored further, particularly within the Vavilov Centres to help identify globally important sites to form part of a Global Network of LR On-farm Conservation Sites.

Key recommendation 2: Reaffirm the need for collaboration and coordination among national, regional and international levels to promote on-farm management and *in situ* conservation of plant diversity.

The point has been stressed throughout the book that effective CWR and LR conservation requires a coordinated effort at national, regional and global levels, as well as between those engaged in their conservation and use. Although the resource book is focused at the national level, the integration of national on-farm and *in situ* conservation with the local and international level action is key to maximising conservation efficiency. So on-farm sites and genetic reserves will be situated within a local community and should be grounded within the local community to integrate agrobiodiversity conservation with local benefit and so engender support for the conservation. While individual on-farm sites and genetic reserves via national networks may also contribute to global networks as global conservation action must be implemented in nations and at individual location. As pointed out above global and local conservation action is most commonly implemented via national agencies, so there is need to establish good inter-geographic level linkage.

The effective establishment of a network of CWR genetic reserves and LR on-farm sites will also necessitate a coordinated approach between the professional PGRFA conservation community and the nature conservation community. The threats facing CWR and LR diversity are evident and the need for active conservation is urgent. However, there is a continuing need for stakeholder collaboration in planning and overseeing effective implementation of conservation and use strategies as their sustainability relies not only on solid conservation science, but on the commitment and actions of the entire stakeholder community, including nature and agrobiodiversity conservationists, farmers and other maintainers of genetic resources, and the broad user community, including plant breeders.

Key recommendation 3: The FAO Commission on Genetic Resources for Food and Agriculture considers the requirement for the establishment evidence base for CWR and LR conservation.

In the broader biodiversity conservation community there is now an acceptance of the need to base conservation action on evidence based knowledge, rather than anecdotal advise or a continuation of traditional practices that may inhibits the development of scientific management and effective project planning. The quality of conservation action often reflects the ratio between the information that the conservationist has at hand compared to the sum total of relevant information that is potentially available; the more background information (evidence) the better the decision. The evidence-based framework aims to inform decision makers about the likely outcome of alternative conservation actions. The features of such an evidence based system would be (a) systematic reviews and evaluation, (b)

explicit assessment of effectiveness, and (c) web delivery to practitioners (see <http://www.environmentalevidence.org/>). While the advantages of using evidence based system are efficient, unbiased, systematic, scientific conservation, a formalised method to identify areas where evidence is lacking, clear statement of best practice and a needs-led research agenda. Currently the such a system is unavailable for agrobiodiversity conservation but it would undoubtedly improve conservation planning and implementation.

To illustrate the point with a specific example for LR conservation, as discussed above LR conservation is often linked to securing a niche market for the LR and without such a niche market the current LR maintainers may switch production to modern cultivars. Wouldn't it be useful if those planning LR conservation could look up the evidence base for methodologies for niche market promotion on a web site and find a systematic review of past evidence related to niche marketing that would help them decide how to implement a niche market for the LR they are trying to promote. The evidence-based link to CWR conservation is already established as CWR are wild plant species and evidence-based conservation is now widely used by the natural conservation community for planning plant conservation.

## ANNEXES

### Annex 1. ITPGRFA Annex 1 Priority crops<sup>199</sup>

FOOD CROPS		
Crop	Genus	Observations
Breadfruit	<i>Artocarpus</i>	Breadfruit only
Asparagus	<i>Asparagus</i>	
Oat	<i>Avena</i>	
Beet	<i>Beta</i>	
Brassica complex	<i>Brassica</i> et al.	Genera included are: <i>Brassica</i> , <i>Armoracia</i> , <i>Barbarea</i> , <i>Camelina</i> , <i>Crambe</i> , <i>Diplotaxis</i> , <i>Eruca</i> , <i>Isatis</i> , <i>Lepidium</i> , <i>Raphanobrassica</i> , <i>Raphanus</i> , <i>Rorippa</i> , and <i>Sinapis</i> ; this comprises oilseed and vegetable crops such as cabbage, rapeseed, mustard, cress, rocket, radish, and turnip; the species <i>Lepidium meyenii</i> (maca) is excluded
Pigeon Pea	<i>Cajanus</i>	
Chickpea	<i>Cicer</i>	
Citrus	<i>Citrus</i>	Genera <i>Poncirus</i> and <i>Fortunella</i> are included as root stock
Coconut	<i>Cocos</i>	
Major aroids	<i>Colocasia</i> , <i>Xanthosoma</i>	Major aroids include taro, cocoyam, dasheen and tannia
Carrot	<i>Daucus</i>	
Yams	<i>Dioscorea</i>	
Finger Millet	<i>Eleusine</i>	
Strawberry	<i>Fragaria</i>	
Sunflower	<i>Helianthus</i>	
Barley	<i>Hordeum</i>	
Sweet Potato	<i>Ipomoea</i>	
Grass pea	<i>Lathyrus</i>	
Lentil	<i>Lens</i>	
Apple	<i>Malus</i>	
Cassava	<i>Manihot</i>	<i>Manihot esculenta</i> only

<sup>199</sup> FAO (2001)

FOOD CROPS		
Crop	Genus	Observations
Banana / Plantain	<i>Musa</i>	Except <i>Musa textilis</i>
Rice	<i>Oryza</i>	
Pearl Millet	<i>Pennisetum</i>	
Beans	<i>Phaseolus</i>	Except <i>Phaseolus polyanthus</i>
Pea	<i>Pisum</i>	
Rye	<i>Secale</i>	
Potato	<i>Solanum</i>	Section <i>tuberosa</i> included, except <i>Solanum phureja</i>
Eggplant	<i>Solanum</i>	Section <i>melongena</i> included
Sorghum	<i>Sorghum</i>	
Triticale	<i>Triticosecale</i>	
Wheat	<i>Triticum</i> et al.	Including <i>Agropyron</i> , <i>Elymus</i> , and <i>Secale</i>
Faba Bean / Vetch	<i>Vicia</i>	
Cowpea et al.	<i>Vigna</i>	
Maize	<i>Zea</i>	Excluding <i>Zea perennis</i> , <i>Zea diploperennis</i> , and <i>Zea luxurians</i>

FORAGE CROPS	
Genera	Species
LEGUME FORAGES	
<i>Astragalus</i>	<i>chinensis</i> , <i>cicer</i> , <i>arenarius</i>
<i>Canavalia</i>	<i>ensifomis</i>
<i>Coronilla</i>	<i>varia</i>
<i>Hedysarum</i>	<i>coronarum</i>
<i>Lathyrus</i>	<i>cicera</i> , <i>ciliolatus</i> , <i>hirsutus</i> , <i>ochrus</i> , <i>odoratus</i> , <i>sativus</i>
<i>Lespedeza</i>	<i>cuneata</i> , <i>striata</i> , <i>stipulacea</i>
<i>Lotus</i>	<i>corniculatus</i> , <i>subbiflorus</i> , <i>uliginosus</i>
<i>Lupinus</i>	<i>albus</i> , <i>angustifolius</i> , <i>luteus</i>
<i>Medicago</i>	<i>arborea</i> , <i>falcata</i> , <i>sativa</i> , <i>scutellata</i> , <i>rigidula</i> , <i>truncatula</i>
<i>Melilotus</i>	<i>albus</i> , <i>officinalis</i>

FORAGE CROPS	
Genera	Species
<i>Onobrychis</i>	<i>viciifolia</i>
<i>Ornithopus</i>	<i>sativus</i>
<i>Prosopis</i>	<i>affinis, alba, chilensis, nigra, pallida</i>
<i>Pueraria</i>	<i>phaseoloides</i>
<i>Trifolium</i>	<i>alexandrinum, alpestre, ambiguum, angustifolium, arvense, agrocicerum, hybridum, incarnatum, pratense, repens, resupinatum, rueppellianum, semipilosum, subterraneum, vesiculosum</i>
GRASS FORAGES	
<i>Andropogon</i>	<i>gayanus</i>
<i>Agropyron</i>	<i>cristatum, desertorum</i>
<i>Agrostis</i>	<i>stolonifera, tenuis</i>
<i>Alopecurus</i>	<i>pratensis</i>
<i>Arrhenatherum</i>	<i>elatius</i>
<i>Dactylis</i>	<i>glomerata</i>
<i>Festuca</i>	<i>arundinacea, gigantea, heterophylla, ovina, pratensis, rubra</i>
<i>Lolium</i>	<i>hybridum, multiflorum, perenne, rigidum, temulentum</i>
<i>Phalaris</i>	<i>aquatica, arundinacea</i>
<i>Phleum</i>	<i>pratense</i>
<i>Poa</i>	<i>alpina, annua, pratensis</i>
<i>Tripsacum</i>	<i>laxum</i>
OTHER FORAGES	
<i>Atriplex</i>	<i>halimus, nummularia</i>
<i>Salsola</i>	<i>vermiculata</i>

## Annex 2. Major and minor food crop genera<sup>200</sup>

Genus	Genus	Genus
<i>Allium</i>	<i>Ensete</i>	<i>Potentilla</i>
<i>Ananas</i>	<i>Ficus</i>	<i>Prunus</i>
<i>Arachis</i>	<i>Glycine</i>	<i>Pyrus</i>
<i>Avena</i>	<i>Gossypium</i>	<i>Sesamum</i>
<i>Bertholletia</i>	<i>Helianthus</i>	<i>Setaria</i>
<i>Beta</i>	<i>Hordeum</i>	<i>Solanum</i>
<i>Brassica</i>	<i>Ilex</i>	<i>Sorghum</i>
<i>Cajanus</i>	<i>Ipomoea</i>	<i>Spinacia</i>
<i>Camellia</i>	<i>Juglans</i>	<i>Theobroma</i>
<i>Capsicum</i>	<i>Lablab</i>	<i>Tripsacum</i>
<i>Carica</i>	<i>Lactuca</i>	<i>Triticum</i>
<i>Carthamnus</i>	<i>Lens</i>	<i>Vavilovia</i>
<i>Chenopodium</i>	<i>Lupinus</i>	<i>Vicia</i>
<i>Cicer</i>	<i>Lycopersicon</i>	<i>Vigna</i>
<i>Citrullus</i>	<i>Malus</i>	<i>Vitellaria</i>
<i>Citrus</i>	<i>Mangifera</i>	<i>Vitis</i>
<i>Cocos</i>	<i>Manihot</i>	<i>Xanthosoma</i>
<i>Coffea</i>	<i>Musa</i>	<i>Zea</i>
<i>Colocasia</i>	<i>Olea</i>	
<i>Corylus</i>	<i>Oryza</i>	
<i>Cucumis</i>	<i>Panicum</i>	
<i>Cucurbita</i>	<i>Pennisetum</i>	
<i>Cynara</i>	<i>Persea</i>	
<i>Daucus</i>	<i>Phaseolus</i>	
<i>Digitaria</i>	<i>Phoenix</i>	
<i>Dioscorea</i>	<i>Pimenta</i>	
<i>Echinochloa</i>	<i>Piper</i>	
<i>Elaeis</i>	<i>Pistacia</i>	
<i>Elettaria</i>	<i>Pisum</i>	
<i>Eleusine</i>		

<sup>200</sup> Groombridge and Jenkins (2002)

### Annex 3. Consolidated list major and minor crop genera

Genus	Approx Sp No.	ITPGRFA (FAO 2001)	Groombridge and Jenkins (2002)
<i>Aegilops</i>	23	X	
<i>Agropyron</i>	15	X	
<i>Allium</i>	750		X
<i>Ananas</i>	1		X
<i>Arachis</i>	69		X
<i>Armoracia</i>	6	X	
<i>Artocarpus</i>	45	X	
<i>Asparagus</i>	120	X	
<i>Avena</i>	25	X	X
<i>Barbarea</i>	22	X	
<i>Bertholletia</i>	1		X
<i>Beta</i>	13	X	X
<i>Brassica</i>	40	X	X
<i>Cajanus</i>	34	X	X
<i>Camellia</i>	119	X	X
<i>Capsicum</i>	10		X
<i>Carica</i>	1		X
<i>Carthamnus</i>	55		X
<i>Chenopodium</i>	100		X
<i>Cicer</i>	44	X	X
<i>Citrullus</i>	4		X
<i>Citrus</i>	25	X	X
<i>Cocos</i>	1	X	X
<i>Coffea</i>	100		X
<i>Colocasia</i>	7	X	X
<i>Corylus</i>	18		X
<i>Crambe</i>	35	X	
<i>Cucumis</i>	52		X



Genus	Approx Sp No.	ITPGRFA (FAO 2001)	Groombridge and Jenkins (2002)
<i>Cucurbita</i>	13		X
<i>Cynara</i>	8		X
<i>Daucus</i>	22	X	X
<i>Digitaria</i>	250		X
<i>Dioscorea</i>	630	X	X
<i>Diplotaxis</i>	28	X	
<i>Echinochloa</i>	45		X
<i>Elaeis</i>	2		X
<i>Elettaria</i>	7		X
<i>Eleusine</i>	9	X	X
<i>Elymus</i>	150	X	
<i>Ensete</i>	6	X	X
<i>Eruca</i>	1	X	
<i>Ficus</i>	850		X
<i>Fortunella</i>			X
<i>Fragaria</i>	330	X	X
<i>Glycine</i>	19		X
<i>Gossypium</i>	49		X
<i>Helianthus</i>	51	X	X
<i>Hordeum</i>	32	X	X
<i>Ilex</i>	400		X
<i>Ipomoea</i>	650	X	X
<i>Isatis</i>	50	X	
<i>Juglans</i>	20		X
<i>Lablab</i>	1		X
<i>Lactuca</i>	75		X
<i>Lathyrus</i>	160	X	
<i>Lens</i>	4	X	X
<i>Lepidium</i>	220	X	
<i>Lupinus</i>	220		X
<i>Lycopersicon</i>			X

Genus	Approx Sp No.	ITPGRFA (FAO 2001)	Groombridge and Jenkins (2002)
<i>Malus</i>	40	X	X
<i>Mangifera</i>	60		X
<i>Manihot</i>	99	X	X
<i>Musa</i>	43	X	X
<i>Olea</i>	33		X
<i>Oryza</i>	24	X	X
<i>Panicum</i>	300		X
<i>Pennisetum</i>	80	X	X
<i>Persea</i>	200		X
<i>Phaseolus</i>	60	X	X
<i>Phoenix</i>	13		X
<i>Pimenta</i>	15		X
<i>Piper</i>	1050		X
<i>Pistacia</i>	9		X
<i>Pisum</i>	4	X	X
<i>Potentilla</i>			X
<i>Prunus</i>	200		X
<i>Pyrus</i>	15		X
<i>Raphanus</i>	3	X	
<i>Ribes</i>	200		X
<i>Rorippa</i>	85	X	
<i>Saccharum</i>	40		X
<i>Secale</i>	3	X	X
<i>Sesamum</i>	19		X
<i>Setaria</i>	130		X
<i>Sinapis</i>	7	X	
<i>Solanum</i>	1250	X	X
<i>Sorghum</i>	30	X	X
<i>Spinacia</i>	3		X
<i>Theobroma</i>	20		X
<i>Tripsacum</i>	12	X	X

Genus	Approx Sp No.	ITPGRFA (FAO 2001)	Groombridge and Jenkins (2002)
<i>Triticosecale</i>			
<i>Triticum</i>	48	X	X
<i>Vavilovia</i>	1		X
<i>Vicia</i>	160	X	X
<i>Vigna</i>	104	X	X
<i>Vitellaria</i>	1		X
<i>Vitis</i>	65		X
<i>Xanthosoma</i>	57		X
<i>Zea</i>	16	X	X

#### Annex 4. Extended List of Ecogeographic Data Descriptors<sup>201</sup>

FIELD NAME	DESCRIPTION	EXAMPLE
id	Record unique identifier	1
taxon_id	Taxon identifier for linkage with Species table (Vincent et al. 2012)	46
metadata_id	Metadata unique identifier	154
filename	Original filename holding the records	PH_finalformat_CK.xlsx
username	Username. Suggested format is [first letter of first name][lastname]	ncastaneda
collection	Name of the collection to which this specimen belongs	Plants of America
source	Source of the record. Takes any of the following values: -G: Germplasm bank -H: Herbaria	H
is_expert	Use value 1 if record was provided by expert	1
institute_name	Name of institute where specimen was seen	Smithsonian Institute
institute_id	ID of institute where specimen seen Use valid herbarium and genebank standard codes.	US
provider_name	Name of institute that provided the record	
provider_institute_id	ID of institute that provided the record Use valid herbarium and genebank standard codes.	CIAT
source_url	Source URL if coming from internet	<a href="http://www.si.edu">http://www.si.edu</a>
unique_number	Code given by the institution to each specimen/accession stored	DC34566
image	Path where the picture is stored	US/Priority/Vigna/IMG6578.JPG
barcode	Barcode of the specimen or sample	A0928873874
vno_1	Any other identifier in the specimens	9876
vno_2	Any other secondary identifier in the	

<sup>201</sup> Castañeda Álvarez *et al.* (2011)

	specimens	
botrecat	Sight record or vouchered record	Voucher

x1_family	The family name appropriate to the genus name field, entered in full with capitalization of the first letter only. If the family is unknown leave blank.	Fabaceae
x1_genus	Generic name should be entered in full with the first letter capitalized.	Vigna
x1_sp1	The species epithet of the plant must be entered in full, all lowercase, no embedded spaces. It may contain one or two hyphens. If the plant represents a new species that has not been formally described, then sp. nov., sp. A, sp. 1 (or other acceptable codes) should be entered, if possible followed by a unique identifier, such as the collector's name and number or the locality.	angularis
x1_author1	Use standard author names as given in IPNI	(Willd.) Ohwi & Ohashi
x1_rank1	Enter the rank of the second specific epithet if there is one.	
x1_sp2	The species epithet of the plant must be entered in full, all lowercase, no embedded spaces. It may contain one or two hyphens. If the plant represents a new species that has not been formally described, then sp. nov., sp. A, sp. 1 (or other acceptable codes) should be entered, if possible followed by a unique identifier, such as the collector's name and number or the locality.	
x1_author2	Use standard author names as given in IPNI	
x1_rank2	Enter the rank of the second specific epithet if there is one.	
x1_sp3	As for second species epithet (see field x1_sp1)	
x1_author3	Use standard author names as given in IPNI	
x1_detby	Name of most recent determinator	Maxted

	(name of a person). This field is used to store the name of the botanist who last named the specimen. The format is "surname, initials". Use a ; to separate two names.	
x1_detdate	The format should be: YYYY-MM-DD Also this format: YYYY/MM/DD	
x1_detdd	Day of most recent determination	12
x1_detmm	Month of most recent determination	10
x1_detyy	Year of most recent determination	1980
x1_detstat	Determination source: determinator or folder	Specimen
x2_family	(See field x1_family)	Fabaceae
x2_genus	(See field x1_genus)	Vigna
x2_sp1	(See field x1_sp1)	unguiculata
x2_author1	(See field x1_author1)	
x2_rank1	(See field x1_rank1)	
x2_sp2	(See field x1_sp2)	
x2_author2	(See field x1_author2)	
x2_rank2	(See field x1_rank2)	
x2_sp3	(See field x1_sp3)	
x2_author3	(See field x1_author3)	
x2_detby	Name of penultimate determinator. The format is "surname, initials". Use a ; to separate two names.	Maxted
x2_detdate	The format should be: YYYY-MM-DD Also this format: YYYY/MM/DD	
x2_detdd	Day of penultimate determination	5
x2_detmm	Month of penultimate determination	6
x2_detyy	Year of penultimate determination	1965
x2_detstat	(See x1_detstat)	Specimen
x3_family	(See field x1_family)	
x3_genus	(See field x1_genus)	
x3_sp1	(See field x1_sp1)	
x3_author1	(See field x1_author1)	
x3_rank1	(See field x1_rank1)	

x3_sp2	(See field x1_sp2)	
x3_author2	(See field x1_author2)	
x3_rank2	(See field x1_rank2)	
x3_sp3	(See field x1_sp3)	
x3_author3	(See field x1_author3)	
x3_detby	Name of antepenultimate determinator. The format is "surname, initials". Use a ; to separate two names.	
x3_detdate	The format should be: YYYY-MM-DD Also this format: YYYY/MM/DD	
x3_detdd	Day of antepenultimate determination	
x3_detmm	Month of antepenultimate determination	
x3_detyy	Year of antepenultimate determination	
x3_detstat	(See x1_detstat)	
annotated_specimen	Boolean field (1 if annotated, 0 if not)	1
collector	Name of collector (name of a person)	Maxted, N.
addcoll	Name of any additional collectors	
collnumber	collnumber = prefix + number + suffix	
prefix	Collection prefix	F
number	Collection specimen ID	310
suffix	Collection suffix if any	C
colldate	colldate = colldd, collmm, collyy	
colldd	Collection day	3
collmm	Collection month	7
collyy	Collection year	1954
country	Country of collection	Ethiopia
old_country		
iso2	This is the ISO of the country that is linked to Countries table	ETH
adm1	Name of the state/province where specimen was collected	Affar
adm2	Name of the county/district/municipality where specimen was collected	Asaita

adm3	Further administrative level details (level 3)	
adm4	Further administrative level details (level 4)	
local_area	Recognized areas smaller than county/district (i.e., national park, forest reserves, river deltas)	

locality	Full locality description	Asaita, 5km to the office of the Mile Serdo Wildlife Reserve
coord	Any provided coordinates (any system)	
lat_deg	Latitude (degrees)	9
lat_min	Latitude (minutes)	2
lat_sec	Latitude (seconds)	0
ns	North or South (N or S)	N
latitude	Latitude in decimal degrees	9033333
long_deg	Longitude (degrees)	38
long_min	Longitude (minutes)	42
long_sec	Longitude (seconds)	0
ew	East or West (E or W)	E
longitude	Longitude in decimal degrees	38.7
llorig	Latitude/Longitude original source	Specimen
lldatum	Latitude/Longitude datum (i.e., WGS84)	WGS84
alt	Altitude at which specimen was observed	100
alt_max	Maximum altitude (if a range is specified, then the MIN should be in the "alt" field)	120
habitat_txt	Description of habitat	Occurs in grasslands
cult_stat	weedy, cultivated, wild	Wild
origin_stat	Native, introduced, naturalized	Native
soil	Description of soil conditions at site if available	Deep soils
slope	Slope of site if available	Around 20 degrees slope



aspect	Aspect of site if available	Hilly and steep
plant_description	Free text description of the plant, including info as: Life Form; Size; Leaves; Stems; Flowers; Fruits; Bark; other unique characters	Purple flowers
frequency	How abundant is the specimen at the collection site?	Very abundant in the collecting site
fl_code	Flowering information	1
fr_code	Fruiting information	1
inflo_graminea	Phenological information (only for Graminae/Poaceae)	0
vernacular	Vernacular (common) name	Cowpea
language	Language or tribal name of common name	
uses	Uses as recorded on label	Fodder, medicinal
type_memo	Type info is different from determinant	
voucher_id	ID of the voucher specimens	US897505
notes	Any additional info on the label	Seeds stored in the fridge
dups	Any other known herbarium codes	K, BM, COL
availability	Availability of germplasm (Is the accession truly available to the public?)	0
field_collected_data	Boolean field (1=yes, 0=no). Specifies if this specimen is the product of a field visit of this project.	1

data_public_access	Boolean field (1= yes, 0=no). This field will be used to specify whether the record can be available or not to the general public. This will be filled according to data-donor agreement.	1
type	If this is a Type (Type = Y; not a Type = N)	0
comments	Use in case you need to register any issue in the digitization of the specimen	All specimens were collected under the funding of the Global Crop Diversity Trust

## LIST OF FIGURES

Figure 1. References to use of CWR.....	16
Figure 2. Conservation planning overview .....	21
Figure 3. Global priority genetic reserve locations for CWR of 12 food crops .....	29
Figure 4. Collation of genetic diversity data of CWR.....	116
Figure 5. Basic scheme of how to undertake a regional Red List assessment. ....	167
Figure 6. CWR diversity <i>in situ</i> and <i>ex situ</i> gap analysis methodology.....	178
Figure 7. CWR <i>ex situ</i> gap analysis methodology at ecogeographic level .....	180
Figure 8. Schematic representation of the <i>in situ</i> gap analysis process.....	183
Figure 9. Establishment of <i>in situ</i> conservation goals.....	198
Figure 10. Development of a monitoring plan at the individual CWR level .....	231
Figure 11. Summary of data flow in CWR conservation.....	257
Figure 12. Model for the development of a <i>National management plan for CWR conservation</i> .....	274
Figure 13 Overview of the creating a national (or regional) checklist of LR .....	279
Figure 14. Landrace diversity threat assessment methodology .....	316
Figure 15. Process of establishing conservation priorities from a national inventory of LR.....	326
Figure 16. Distribution of Shetland cabbage landrace maintainers on the Shetland Islands .....	330
Figure 17. Collation of genetic diversity data of LR.....	339
Figure 18. Data collation for LR gap analysis .....	350
Figure 19. Landrace diversity <i>in situ</i> and <i>ex situ</i> gap analysis methodology .....	351
Figure 20. Crops gap analysis methodology at ecogeographic level .....	353
Figure 21. Establishment of LR <i>in situ</i> conservation goals.....	364
Figure 22. Implementation of on-farm conservation priorities.....	375
Figure 23. Establishment and implementation of <i>ex situ</i> LR conservation .....	403
Figure 24. Monitoring of LR diversity <i>in situ</i> .....	410
Figure 25. Summary of data flow in LR conservation .....	427
Figure 26. English and Welsh vegetable LR inventory database structure.....	429
Figure 27. English and Welsh vegetable LR inventory LR data entry module .....	429

## LIST OF TABLES

Table 1. Ecological factors affecting genetic variation and population structure	120
Table 2. Examples of location data and their corresponding level of accuracy.....	143
Table 3. IUCN Red List Categories and Criteria.....	161
Table 4. Monitoring CWR to detect changes in diversity .....	234
Table 5. Internet resources for CWR .....	252
Table 6. Examples of types of data and the corresponding level of accuracy for LR .....	300
Table 7. Guiding criteria for detecting lost varieties .....	318
Table 8. Actions that promote on-farm conservation .....	381
Table 9. Monitoring LR to detect changes in diversity.....	411
Table 10. Methods of utilisation and promotion of LR use.....	421

## LIST OF BOXES

Box 1. Can current crop varieties cope with changing environments? .....	3
Box 2. Threat assessment of CWR and LR diversity—current status .....	7
Box 3. Examples of inventories/surveys of CWR or crops as reported in some countries.....	13
Box 4. Use of PGRFA diversity for crop improvement .....	14
Box 5. PGRFA conservation techniques .....	17
Box 6. Examples of the monographic approach to CWR conservation.....	22
Box 7. Examples of the monographic approach to LR conservation.....	23
Box 8. Examples of the floristic approach to CWR conservation.....	24
Box 9. Examples of the floristic approach to LR conservation .....	25
Box 10. Options for <i>in situ</i> and on-farm conservation of PGRFA.....	30
Box 11. Global inventory of priority CWR .....	75
Box 12. Using a regional CWR inventory to extract a national CWR checklist .....	75
Box 13. Using a regional botanical checklist to extract a regional CWR checklist .....	75
Box 14. Using botanical checklist and agricultural statistics to create a CWR inventory .....	76
Box 15. Creating a national plant checklist using web-based resources .....	77
Box 16. Example of digitized matching.....	77
Box 17. Germplasm survey-based CWR checklist – <i>Arachis</i> CWR .....	77
Box 18. Germplasm survey-based CWR inventory – Denmark.....	78
Box 19. Systems and methods for setting species priorities.....	92
Box 20. Collation of threat assessments for Portuguese CWR.....	96
Box 21. Systems and methods for setting species priorities .....	99
Box 22. Criteria used in prioritizing CWR examples .....	100
Box 23. Establishing conservation priorities for the CWR of India .....	101
Box 24. Establishing conservation priorities for the CWR of Spain .....	102
Box 25. Allele types according to their distribution in populations .....	115
Box 26. Genetic diversity in relation to life history traits in plant species.....	118
Box 27. Genetic diversity of <i>Dianthus cintranus</i> subsp. <i>barbatus</i> in Portugal .....	126
Box 28. Islands as refugia of <i>Trifolium repens</i> genetic diversity.....	126

Box 29. Ecogeographic studies using GIS – potentialities .....	134
Box 30. Ecogeographic land characterization mapping .....	140
Box 31. Types of data to include in the ecogeographic database .....	141
Box 32. Factors to take into consideration when using <i>ex situ</i> data .....	144
Box 33. Ecogeographic characterisation of <i>Lupinus luteus</i> .....	145
Box 34. Strategies for the development of core collections based on ecogeographic data .....	145
Box 35. Summary of data types collated to undertake CWR red list assessments .....	157
Box 36. Geographic range measurements used in IUCN Red List Criterion B .....	159
Box 37. Alternative methods for threat assessment .....	162
Box 38. Use of herbarium data in red listing .....	166
Box 39. IUCN Red Listing linked to climate change susceptibility .....	166
Box 40. Red List Assessment of <i>Aegilops</i> spp. in Armenia .....	167
Box 41. European Red List of CWR.....	168
Box 42. GIS-based predictive characterisation.....	181
Box 43. Species distribution models.....	185
Box 44. Individual CWR gap analysis of <i>Aegilops</i> spp.....	185
Box 45. Examples of CWR genetic reserves .....	200
Box 46. Site selection for the conservation of CWR and LR in Vietnam .....	202
Box 47. Establishment of CWR genetic reserves for cereals, forages and fruit trees .....	211
Box 48. Parque De La Papa in Peru .....	212
Box 49. Biodiversity and wine initiative in South Africa.....	212
Box 50. Development a network of community nature reserves in Benin .....	213
Box 51. Establishment of a genetic reserve for <i>Beta patula</i> in Madeira.....	213
Box 52. <i>Ex situ</i> conservation techniques .....	218
Box 53. <i>Ex situ</i> seed conservation.....	219
Box 54. <i>Lathyrus belinensis</i> : a CWR discovered and almost lost .....	223
Box 55. <i>Ex situ</i> conservation of the world's major CWR.....	223
Box 56. Assessment and monitoring of agrobiodiversity and its threats in the Fertile Crescent Biodiversity .....	238
Box 57. Can farmers benefit directly from CWR diversity? .....	245

Box 58. Some examples of CWR use in breeding.....	245
Box 59. CWRIS.....	250
Box 60. CWRIS PLIS.....	250
Box 61. Trait Information Portal.....	259
Box 62. Farmers, growers, gardeners or maintainers.....	264
Box 63. Nomenclatural versus genetic definition of landraces in Malawi.....	282
Box 64. Checklist of landraces in Ghat Oases (Libya) .....	284
Box 65. Checklist of Sorghum LR in South and Central Tigray region (Ethiopia) .....	284
Box 66. Types of data to include in a national inventory of landraces .....	295
Box 67. Considerations when using <i>ex situ</i> data.....	298
Box 68. Inventory of landraces in Sweden.....	301
Box 69. Inventory of landraces in Romania .....	302
Box 70. Rice landraces in three rice agro-ecozones in Nepal.....	302
Box 71. Inventory of maize in Mexico .....	303
Box 72. Conservation and sustainable use of dryland agrobiodiversity.....	303
Box 73. Use of agroecological and characterization data to establish a core collection.....	304
Box 74. On-farm conservation of legume landraces in Turkey .....	305
Box 75. Threat assessment of agricultural crops and landraces in Nepal.....	319
Box 76. Red List of crops .....	319
Box 77. Threat assessment of landraces in the Lazio region (Italy).....	319
Box 78. Red List of landraces in Romania .....	319
Box 79. UK National LR Inventory .....	329
Box 80. Landraces inventory and prioritisation in Romania.....	331
Box 81. Bolivian and Peruvian “Payments for Ecosystem Services (PES)” Study.....	331
Box 82. Priority Rice Landraces in Ban Khoang, Sa Pa District (Vietnam) .....	332
Box 83. Allele types according to their distribution in populations .....	337
Box 84. Genetic diversity of <i>Phaseolus vulgaris</i> L. and <i>P. coccineus</i> landraces in Italy .....	341
Box 85. Genetic diversity of rice accessions from India.....	341
Box 86. GIS-based predictive characterisation.....	354

Box 87. <i>Ex situ</i> gap analysis at geographic and trait levels in the pearl millet germplasm.....	355
Box 88. Predictive association between traits and ecogeographic data .....	355
Box 89. Global <i>ex situ</i> gap analysis for sweet potato.....	356
Box 90. Methodology for identifying sites for on-farm conservation activities .....	367
Box 91. Site selection for CWR and LR conservation in Vietnam .....	368
Box 92. Single-LR on-farm example.....	369
Box 93. Maize landraces in Portugal – multi-LR on-farm example.....	369
Box 94. Methods of supporting conservation and use of traditional crop varieties .....	388
Box 95. Community biodiversity register in Nepal .....	388
Box 96. Strategies for sustainable conservation and use of legumes in Ghana.....	390
Box 97. Gender: increasing access, participation and decision-making in Vietnam.....	391
Box 98. <i>Ex situ</i> conservation of LR.....	401
Box 99. Centre for Indian Knowledge Systems (CIKS) community seed bank.....	404
Box 100. Community seed banks in the Taraka District, Kenya.....	405
Box 101. Landrace protection scheme, Scotland.....	405
Box 102. Potential loss of rice landraces in Nepal .....	414
Box 103. Genetic erosion of rice landrace diversity in South and Southeast Asia.....	414